DESIGN PUBLIC HEARING MAP

STIP PROJECT U-4714
F.A. PROJECT STPDA-1009(16)

MECKLENBURG AND UNION COUNTIES

EAST JOHN STREET-OLD MONROE ROAD
SR 1009 IMPROVEMENTS
FROM SR 3448-SR 3474 TO SR 1377
ROLL 4 OF 4

LEGEND

- BUILDINGS
- EXISTING RIGHT OF WAY
- EXISTING EASEMENTS
- PROPOSED RIGHT OF WAY
- PROPOSED EASEMENTS (DRAINAGE, CONSTRUCTION, AND UTILITY)
- EXISTING ROADWAY
- EXISTING ROADWAY TO BE REMOVED
- EXISTING ROADWAY TO BE RESURFACED
- PROPOSED ROADWAY
- PROPOSED STRUCTURES, ISLAND, CURB AND GUTTER
- EXISTING STRUCTURES, ISLAND, CURB AND GUTTER TO BE RETAINED
- FUTURE STRUCTURES, ISLAND, CURB AND GUTTER
- FUTURE ROADWAY (BY OTHERS)
- LAKES, RIVER, STREAMS AND PONDS
- RAILROAD RIGHT OF WAY
- EXISTING UTILITY EASEMENT
- HISTORIC PROPERTY /DISTRICT
- HISTORIC PROPERTY BOUNDARY
- PROPOSED CONTROL OF ACCESS
- EXISTING CONTROL OF ACCESS
- 2013 AADT / 2035 AADT — PRESENT AADT / FUTURE AADT
- PROPERTY LINES
- COUNTY LINE
- TOWN LIMITS
- EXISTING TRAFFIC SIGNAL
- PROPOSED TRAFFIC SIGNAL

PRELIMINARY PLANS
DO NOT USE FOR CONSTRUCTION

DESIGN DATA	
Functional Class.	= Arterial
Design Speed	= 50 mph
Max. Superelev.	= 0.06

DIGITAL MOSAIC DATA	
Flight Mission	= M-7365
Flight Date	= 01-22-13

NAD 83

100' 0' 100' 200'
50'
(ENGLISH)

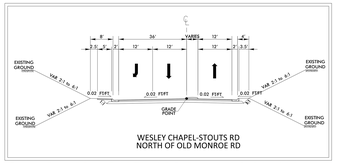

WESLEY CHAPEL-STOUTS RD
NORTH OF OLD MONROE RD

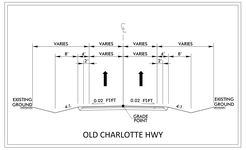

OLD CHARLOTTE HWY

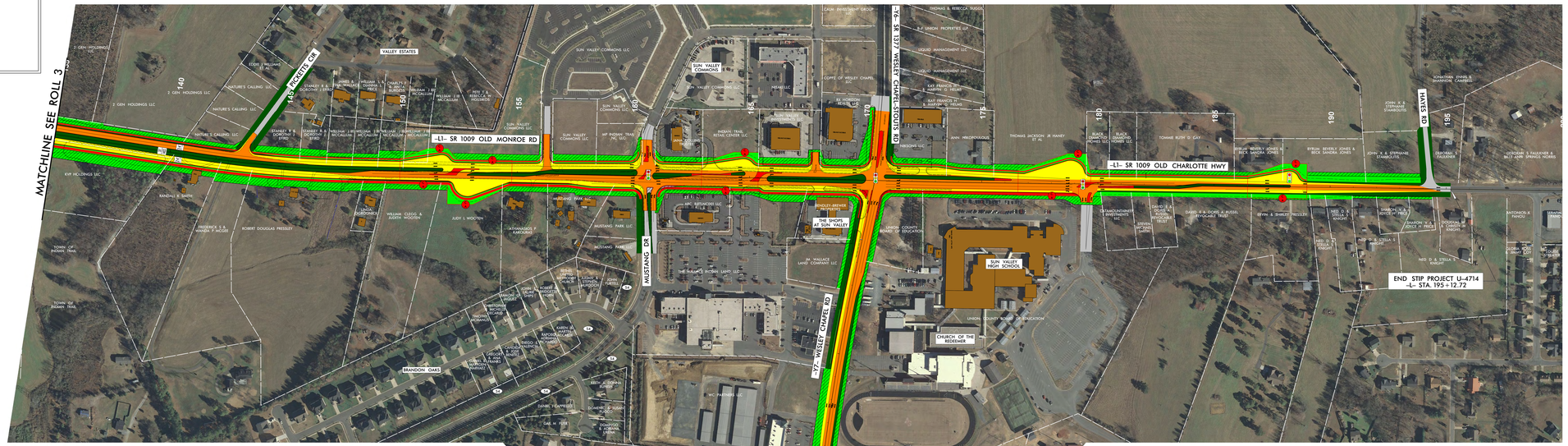

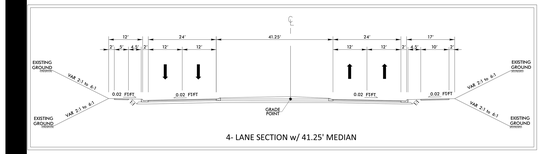

4- LANE SECTION w/ 41.25' MEDIAN

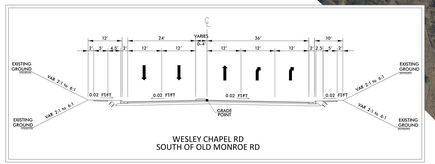

WESLEY CHAPEL RD
SOUTH OF OLD MONROE RD







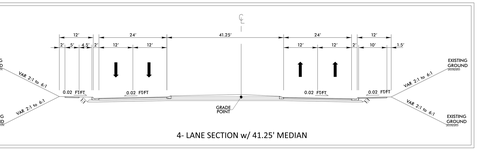

4- LANE SECTION w/ 41.25' MEDIAN

NAD 83

100' 0' 100' 200'
50'
(ENGLISH)

PRELIMINARY PLANS
DO NOT USE FOR CONSTRUCTION

DESIGN DATA	
Functional Class.	= Arterial
Design Speed	= 50 mph
Max. Superelev.	= 0.06

DIGITAL MOSAIC DATA	
Flight Mission	= M-7365
Flight Date	= 01-22-13

LEGEND
- BUILDINGS
- EXISTING RIGHT OF WAY
- EXISTING EASEMENTS
- PROPOSED RIGHT OF WAY
- PROPOSED EASEMENTS (DRAINAGE, CONSTRUCTION, AND UTILITY)
- EXISTING ROADWAY
- EXISTING ROADWAY TO BE REMOVED
- EXISTING ROADWAY TO BE RESURFACED
- PROPOSED ROADWAY
- PROPOSED STRUCTURES, ISLAND, CURB AND GUTTER
- EXISTING STRUCTURES, ISLAND, CURB AND GUTTER TO BE RETAINED
- FUTURE STRUCTURES, ISLAND, CURB AND GUTTER
- FUTURE ROADWAY (BY OTHERS)
- LAKES, RIVER, STREAMS AND PONDS
- RAILROAD RIGHT OF WAY
- EXISTING UTILITY EASEMENT
- HISTORIC PROPERTY /DISTRICT
- HISTORIC PROPERTY BOUNDARY
- PROPOSED CONTROL OF ACCESS
- EXISTING CONTROL OF ACCESS
- 2013 AADT / 2035 AADT — PRESENT AADT / FUTURE AADT
- PROPERTY LINES
- COUNTY LINE
- TOWN LIMITS
- EXISTING TRAFFIC SIGNAL
- PROPOSED TRAFFIC SIGNAL

DESIGN PUBLIC HEARING MAP
STIP PROJECT U-4714
F.A. PROJECT STPDA-1009(16)
MECKLENBURG AND UNION COUNTIES
EAST JOHN STREET-OLD MONROE ROAD
SR 1009 IMPROVEMENTS
FROM SR 3448-SR 3474 TO SR 1377
ROLL 4 OF 4