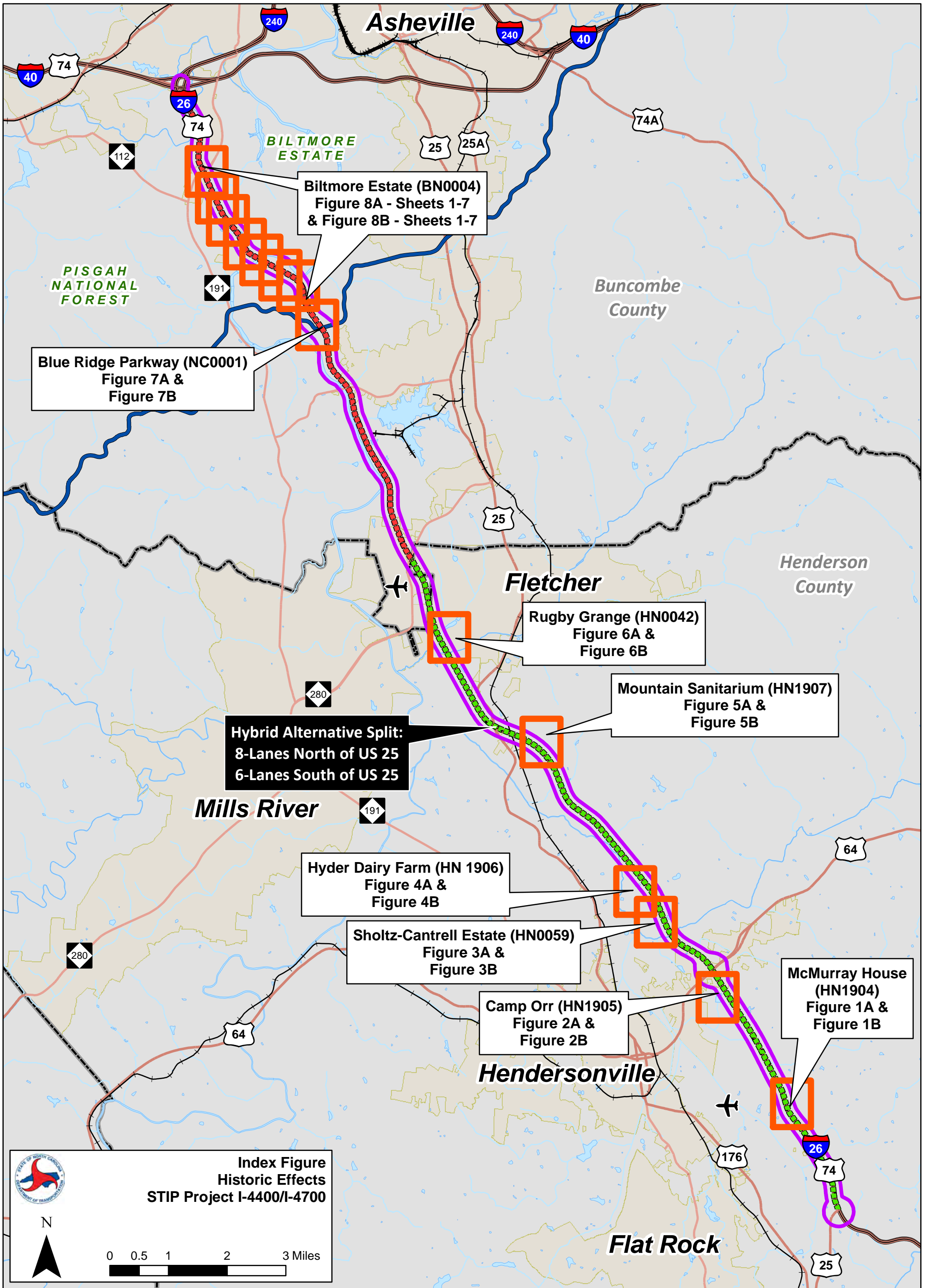




HISTORIC ARCHITECTURE EFFECTS

Property	Alternative	Figure	Effect
McMurray House (HN1904)	6-Lane & Hybrid	1A	
	8-Lane	1B	
Camp Orr (Camp Pinewood) (HN1905)	6-Lane & Hybrid	2A	
	8-Lane	2B	
Sholtz-Cantrell Estate (HN0059)	6-Lane & Hybrid	3A	
	8-Lane	3B	
Hyder Dairy Farm (HN1906)	6-Lane & Hybrid	4A	
	8-Lane	4B	
Mountain Sanitarium (HN1907)	6-Lane & Hybrid	5A	
	8-Lane	5B	
Rugby Grange* (HN0042)	6-Lane	6A	
	8-Lane & Hybrid	6B	
Blue Ridge Parkway (NC0001)	6-Lane	7A	
	8-Lane & Hybrid	7B	
Biltmore Estate* (BN0004)	6-Lane	8A: Sheets 1-7	
	8-Lane & Hybrid	8B: Sheets 1-7	

* Property is currently listed on the National Register of Historic Places.



Biltmore Estate (BN0004)
 Figure 8A - Sheets 1-7
 & Figure 8B - Sheets 1-7

Blue Ridge Parkway (NC0001)
 Figure 7A &
 Figure 7B

Rugby Grange (HN0042)
 Figure 6A &
 Figure 6B

Mountain Sanitarium (HN1907)
 Figure 5A &
 Figure 5B

Hybrid Alternative Split:
 8-Lanes North of US 25
 6-Lanes South of US 25

Hyder Dairy Farm (HN 1906)
 Figure 4A &
 Figure 4B

Sholtz-Cantrell Estate (HN0059)
 Figure 3A &
 Figure 3B

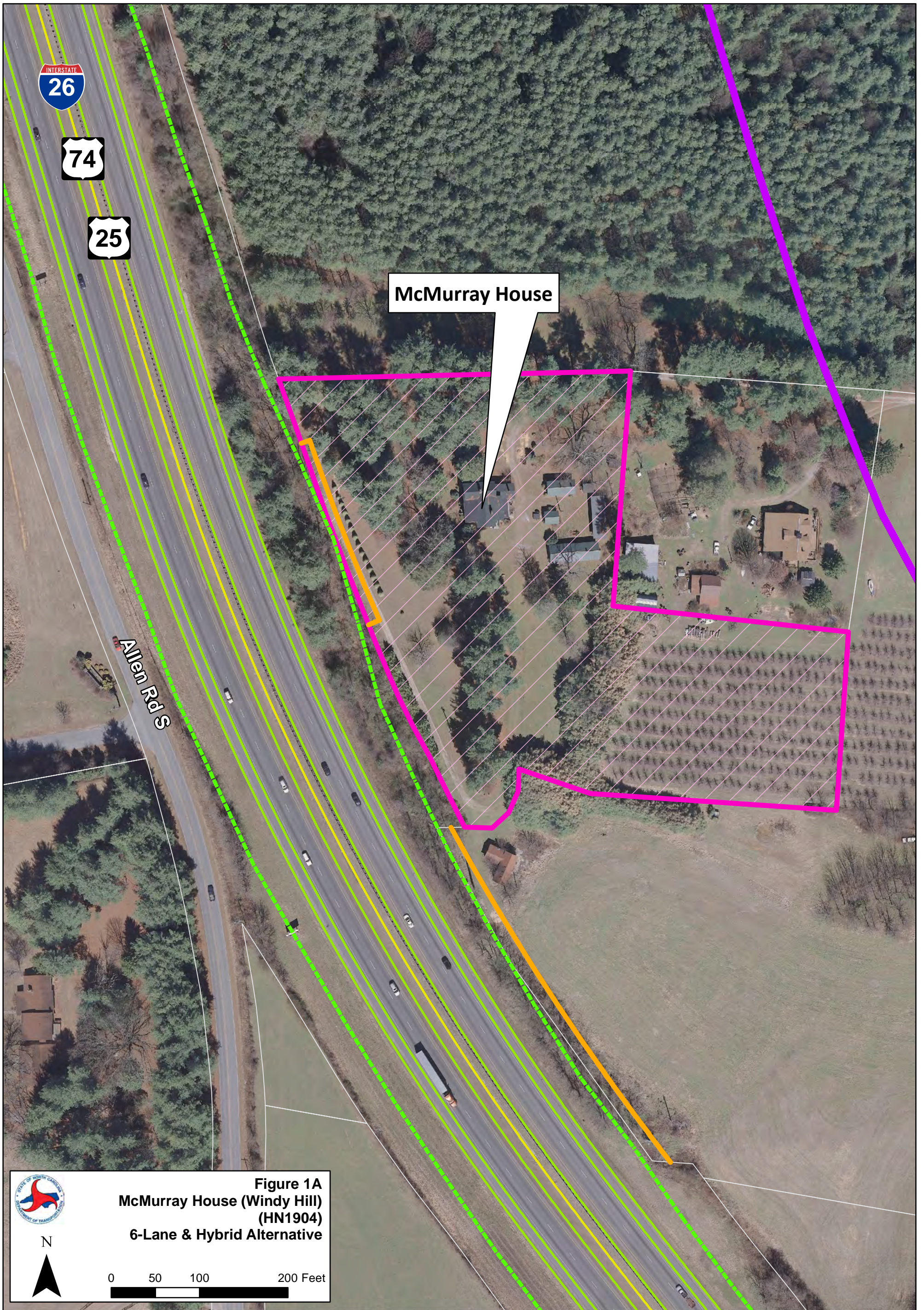
Camp Orr (HN1905)
 Figure 2A &
 Figure 2B


McMurray House (HN1904)
 Figure 1A &
 Figure 1B

Index Figure
Historic Effects
STIP Project I-4400/I-4700

I-4400/I-4700 Study Corridor	Railroad	River, Stream, or Creek
STIP Project I-4400	Interstate	Water Body
STIP Project I-4700	US Route	Municipal Boundary
Airport	State Route	County Boundary
	Blue Ridge Parkway	




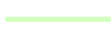









Data Sources: HPOWEB, NCDOT, NC OneMap, Henderson Co., Buncombe Co., HNTB

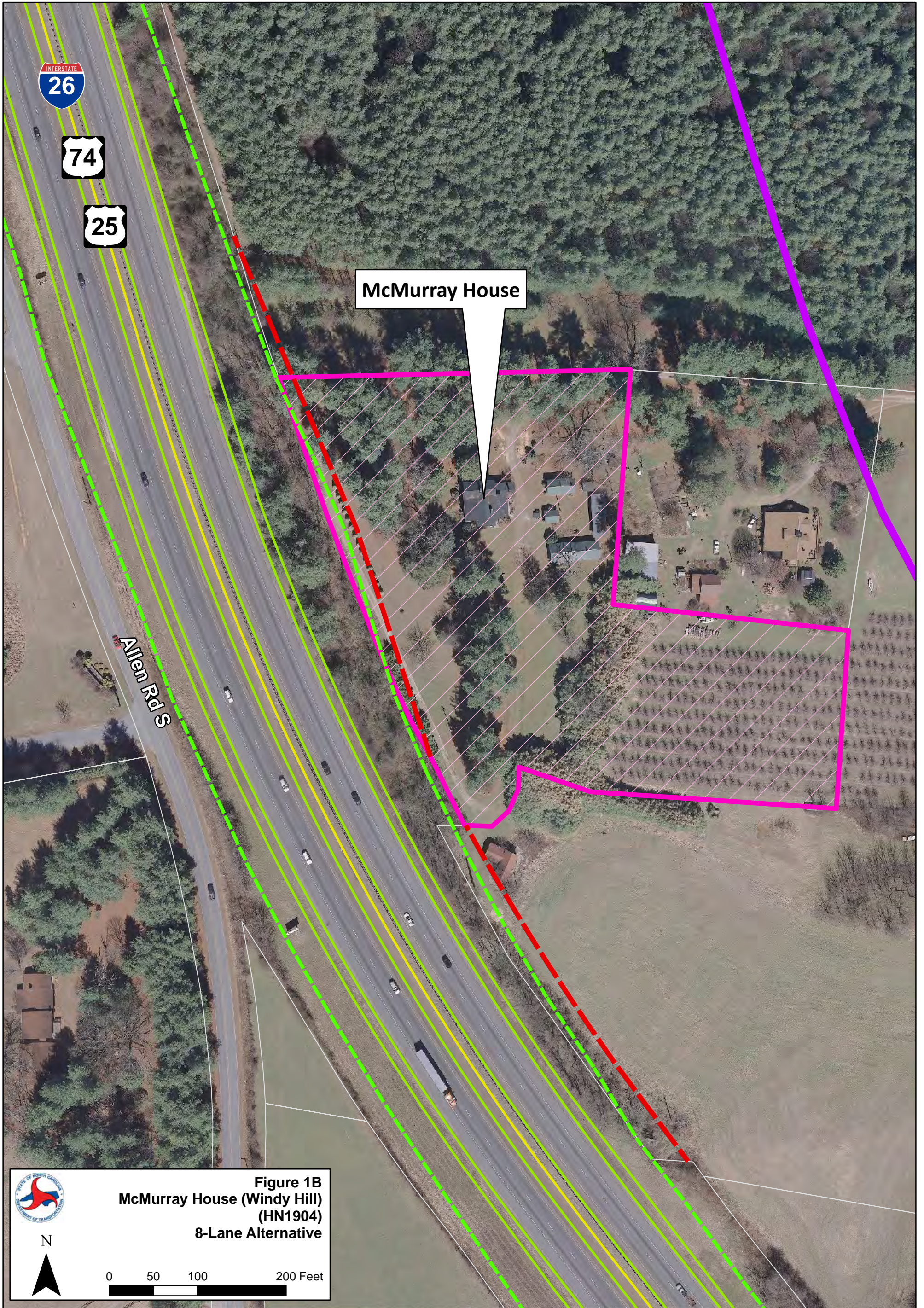



Figure 1A
McMurray House (Windy Hill)
(HN1904)
6-Lane & Hybrid Alternative

N
 0 50 100 200 Feet


Legend

- | | | | |
|---|---|--|--|
|  Cut |  Proposed Right-of-Way |  I-4400/I-4700 Study Corridor |  Delineated Wetland |
|  Transition |  Temporary Easement |  Alignment Centerline |  Delineated Water Feature |
|  Fill |  Historic Boundary |  EOT/ Shoulder |  Blue Ridge Parkway |
| | |  Parcel Boundary | |



McMurray House

Allen Rd S


Figure 1B
McMurray House (Windy Hill)
(HN1904)
8-Lane Alternative

N

0 50 100 200 Feet

Legend

- - - Cut
- - - Proposed Right-of-Way
- I-4400/I-4700 Study Corridor
- - - Delineated Wetland
- - - Transition
- - - Temporary Easement
- - - Alignment Centerline
- - - Delineated Water Feature
- - - Fill
- Historic Boundary
- - - EOT/ Shoulder
- - - Blue Ridge Parkway
- Parcel Boundary

Data Sources: HPOWEB, NCDOT, NC OneMap, Henderson Co., Buncombe Co., HNTB, NCDOT Aerial March 2014

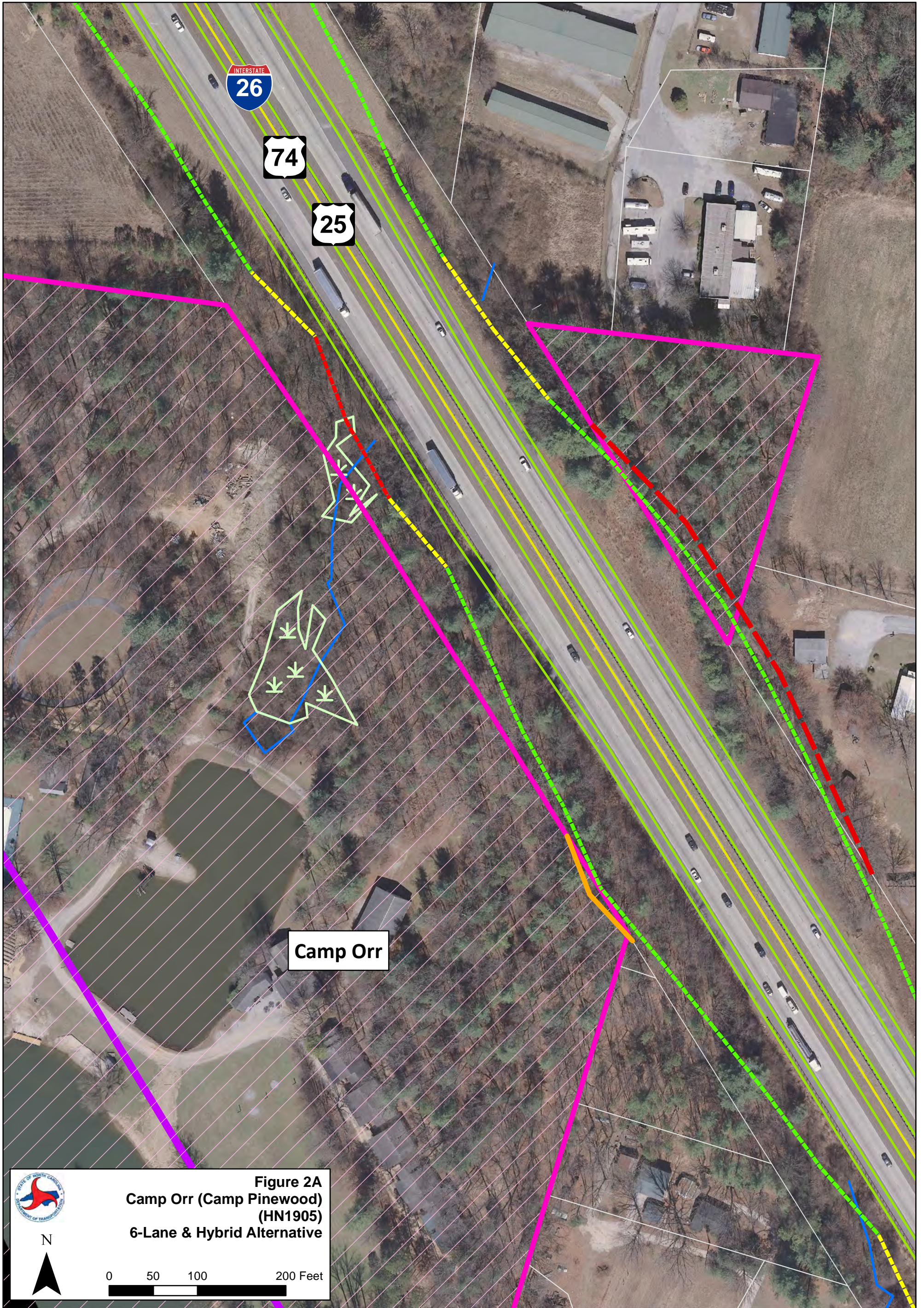


Figure 2A
Camp Orr (Camp Pinewood)
(HN1905)
6-Lane & Hybrid Alternative



N



0 50 100 200 Feet

Legend

- | | | | |
|------------|-----------------------|------------------------------|--------------------------|
| Cut | Proposed Right-of-Way | I-4400/I-4700 Study Corridor | Delineated Wetland |
| Transition | Temporary Easement | Alignment Centerline | Delineated Water Feature |
| Fill | Historic Boundary | EOT/ Shoulder | Blue Ridge Parkway |
| | | Parcel Boundary | |

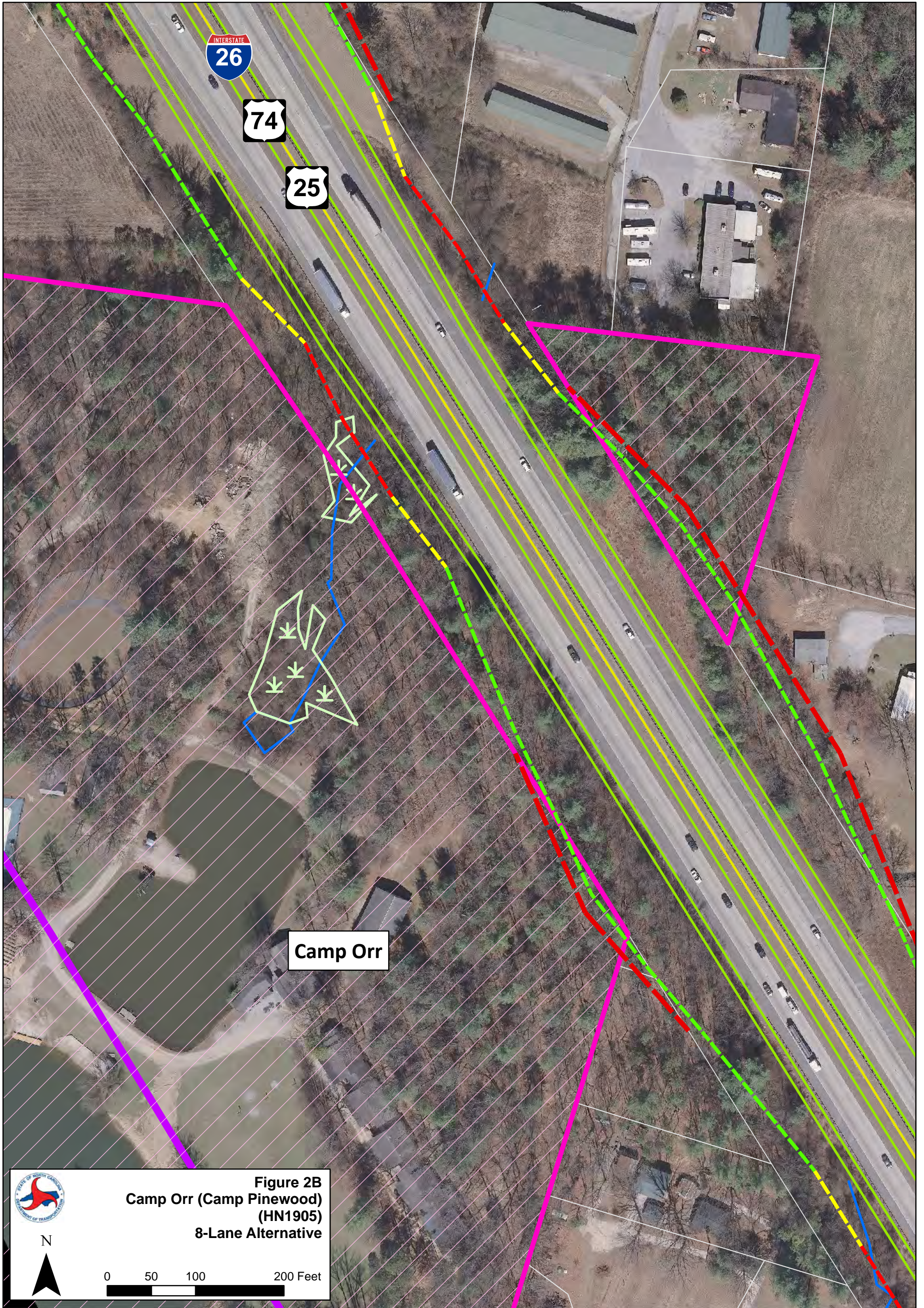


Figure 2B
Camp Orr (Camp Pinewood)
(HN1905)
8-Lane Alternative

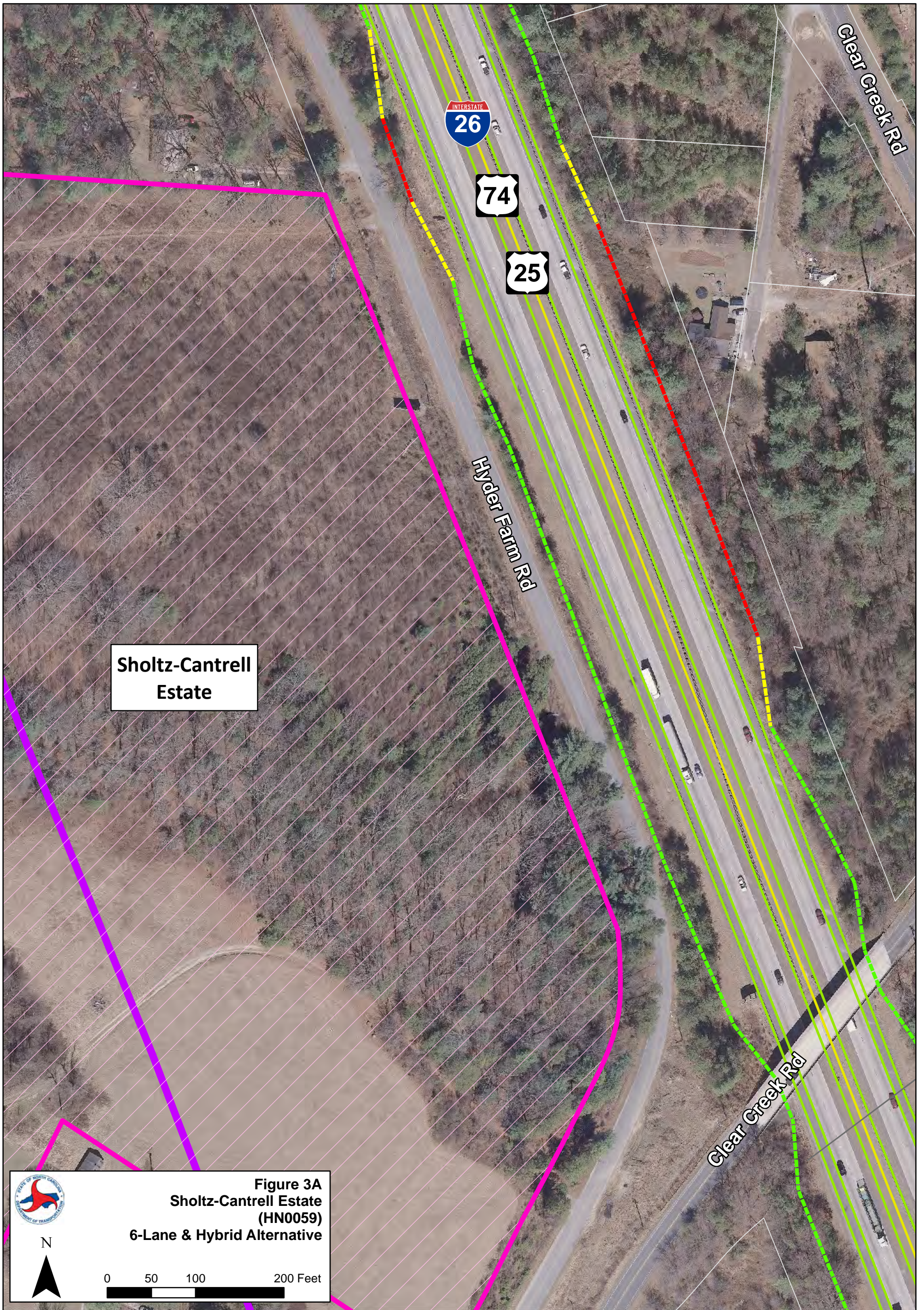


N

0 50 100 200 Feet

Legend

- | | | | |
|------------|-----------------------|------------------------------|--------------------------|
| Cut | Proposed Right-of-Way | I-4400/I-4700 Study Corridor | Delineated Wetland |
| Transition | Temporary Easement | Alignment Centerline | Delineated Water Feature |
| Fill | Historic Boundary | EOT/ Shoulder | Blue Ridge Parkway |
| | | Parcel Boundary | |



**Sholtz-Cantrell
Estate**



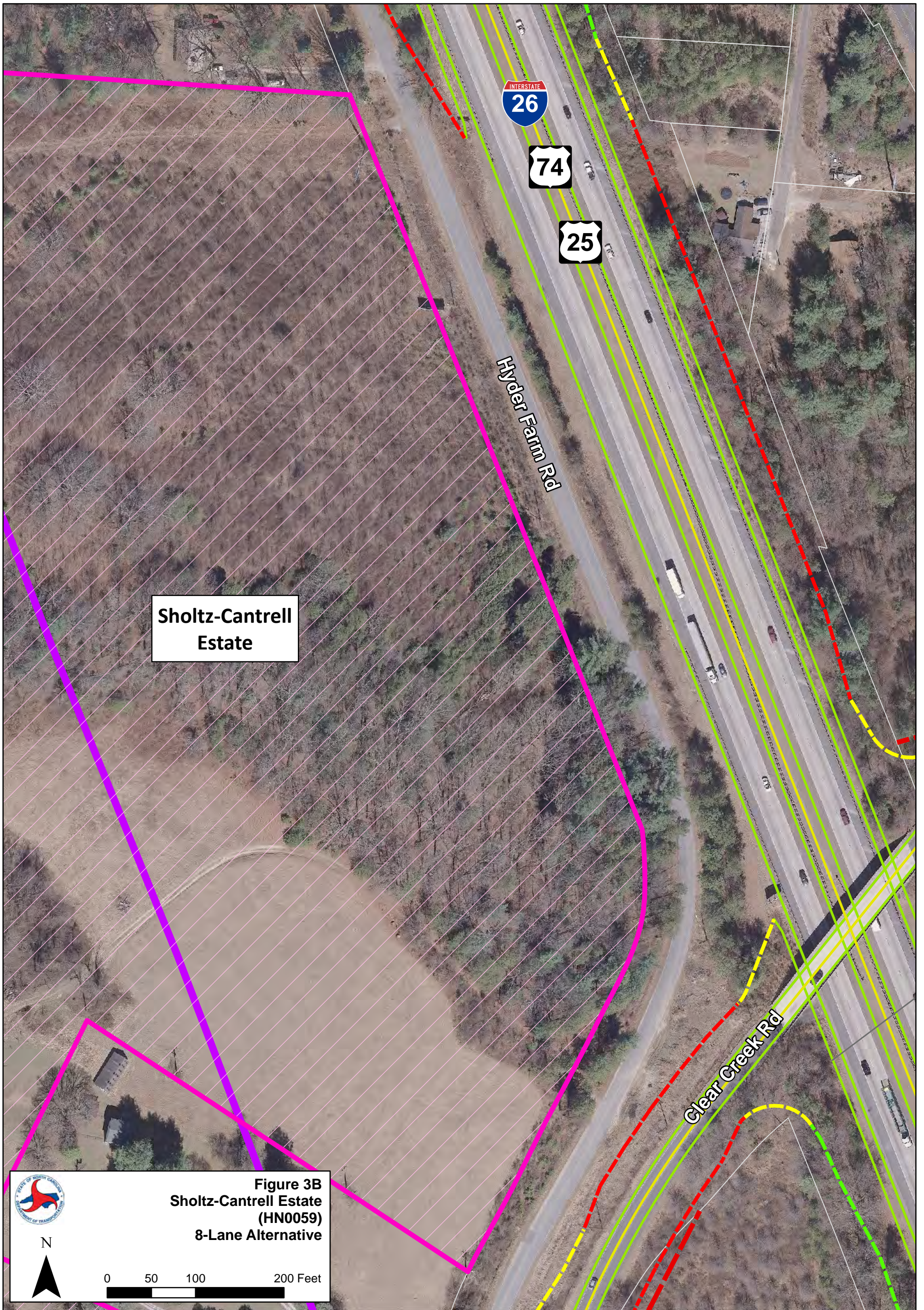
N

0 50 100 200 Feet

**Figure 3A
Sholtz-Cantrell Estate
(HN0059)
6-Lane & Hybrid Alternative**

Legend

- - - - - Cut
- - - - - Proposed Right-of-Way
- I-4400/I-4700 Study Corridor
- - - - - Delineated Wetland
- - - - - Transition
- - - - - Temporary Easement
- - - - - Alignment Centerline
- - - - - Delineated Water Feature
- - - - - Fill
- Historic Boundary
- - - - - EOT/ Shoulder
- - - - - Blue Ridge Parkway
- Parcel Boundary



**Sholtz-Cantrell
Estate**


Hyder Farm Rd

Clear Creek Rd

INTERSTATE
26

74

25

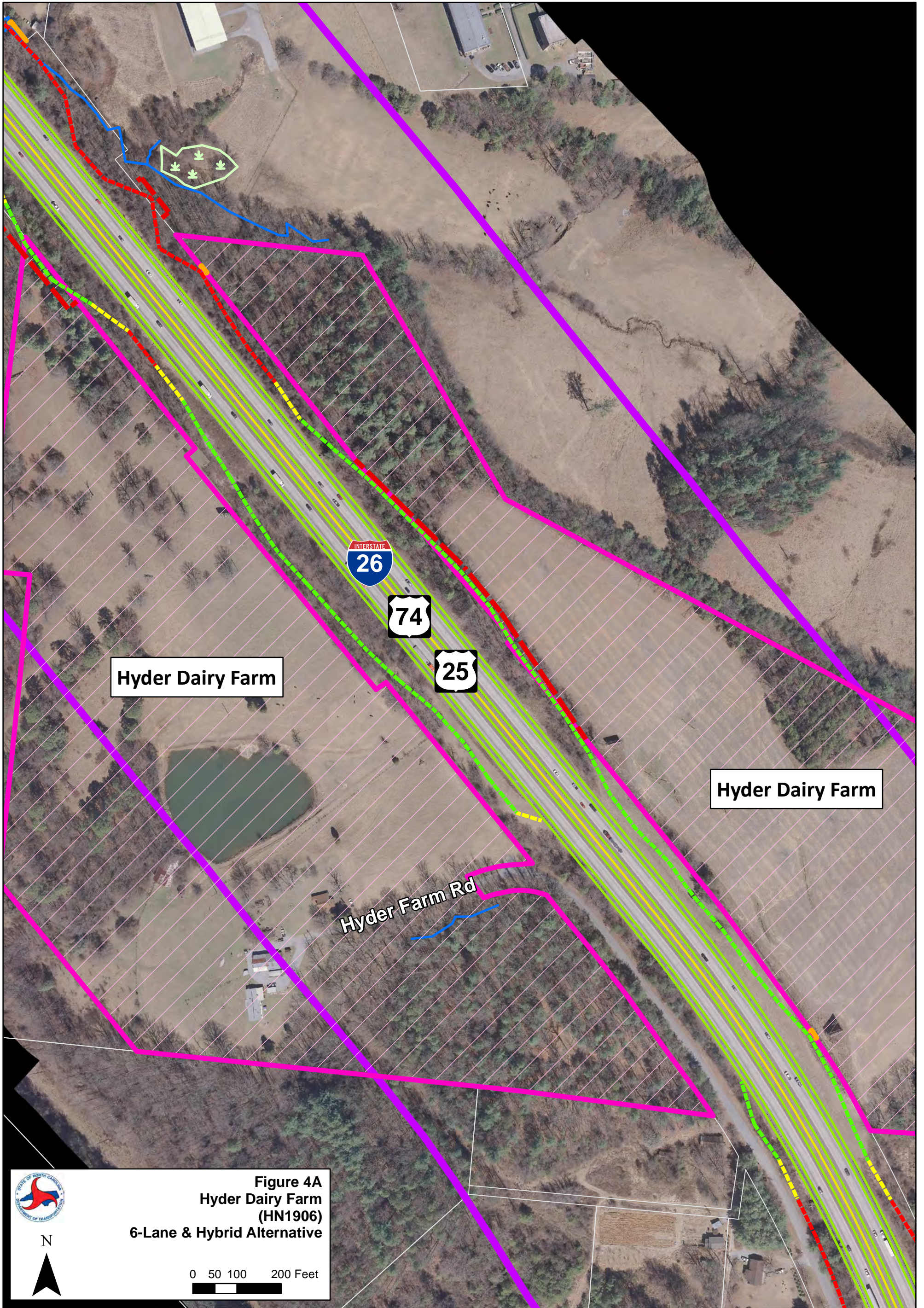
 **Figure 3B**
Sholtz-Cantrell Estate
(HN0059)
8-Lane Alternative

N

0 50 100 200 Feet

Legend

- Cut
- Proposed Right-of-Way
- I-4400/I-4700 Study Corridor
- Delineated Wetland
- Transition
- Temporary Easement
- Alignment Centerline
- Delineated Water Feature
- Fill
- Historic Boundary
- EOT/ Shoulder
- Blue Ridge Parkway
- Parcel Boundary



Hyder Dairy Farm

Hyder Dairy Farm

Hyder Farm Rd




N



Figure 4A
Hyder Dairy Farm
(HN1906)
6-Lane & Hybrid Alternative

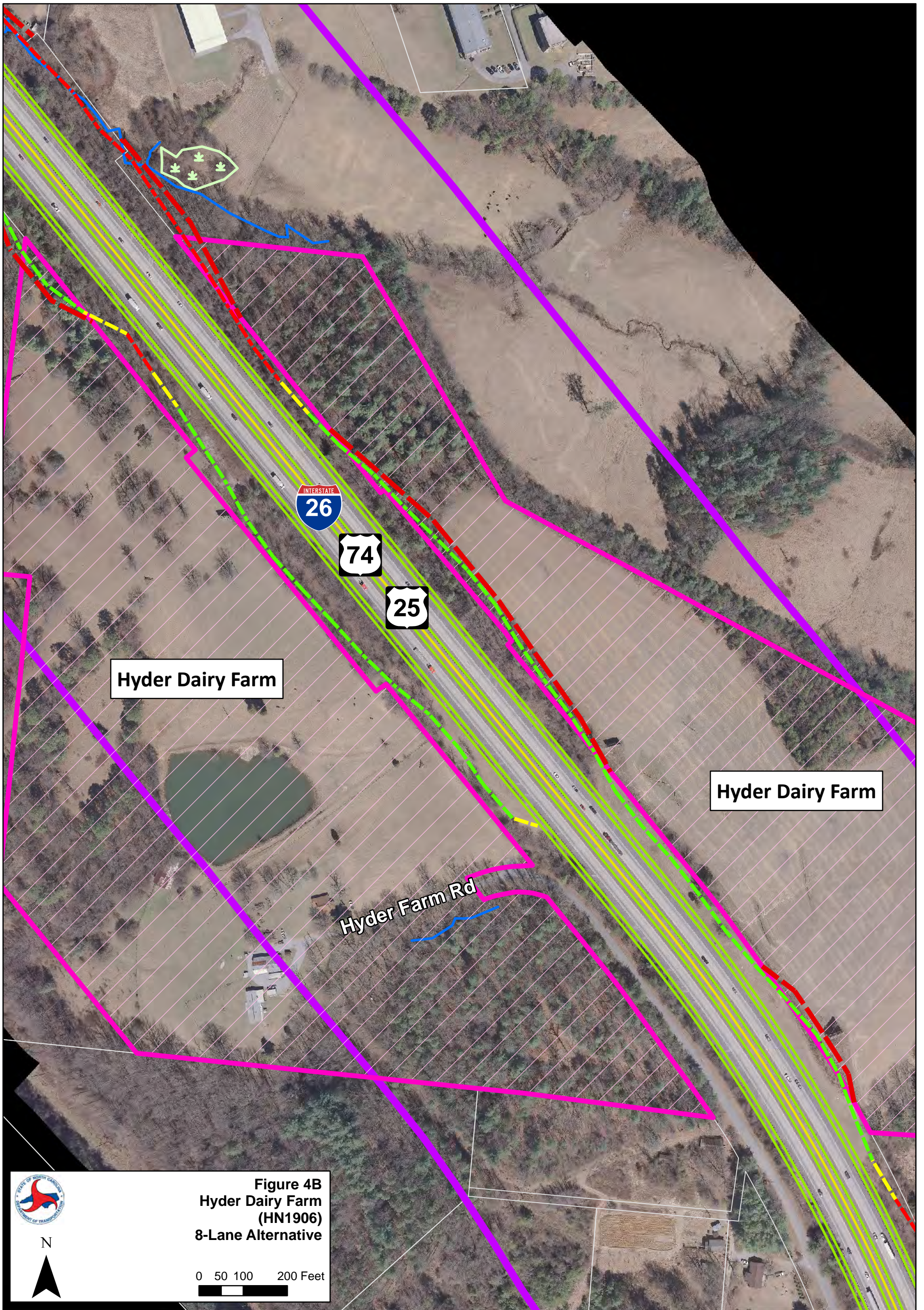
0 50 100 200 Feet



Legend

- - - Cut
- - - Transition
- - - Fill
- Proposed Right-of-Way
- Temporary Easement
- Historic Boundary
- I-4400/I-4700 Study Corridor
- Alignment Centerline
- EOT/ Shoulder
- Delineated Wetland
- Delineated Water Feature
- Blue Ridge Parkway
- Parcel Boundary

Data Sources: HPOWEB, NCDOT, NC OneMap, Henderson Co., Buncombe Co., HNTB, NCDOT Aerial March 2014



Hyder Dairy Farm

Hyder Dairy Farm

Hyder Farm Rd

INTERSTATE
26

74

25



N



Figure 4B
Hyder Dairy Farm
(HN1906)
8-Lane Alternative

0 50 100 200 Feet

Legend

- - - Cut
- - - Proposed Right-of-Way
- I-4400/I-4700 Study Corridor
- Delineated Wetland
- - - Transition
- Temporary Easement
- Alignment Centerline
- Delineated Water Feature
- - - Fill
- Historic Boundary
- EOT/ Shoulder
- Blue Ridge Parkway
- Parcel Boundary

Data Sources: HPOWEB, NCDOT, NC OneMap, Henderson Co., Buncombe Co., HNTB, NCDOT Aerial March 2014



Mountain Sanitarium District

Naples Rd

INTERSTATE 26

74

25

Canterbury Rd

Figure 5A
Mountain Sanitarium District (HN1907)
6-Lane & Hybrid Alternative

0 50 100 200 Feet

Legend

- Cut
- Transition
- Fill
- Proposed Right-of-Way
- Temporary Easement
- Historic Boundary
- I-4400/I-4700 Study Corridor
- Alignment Centerline
- EOT/ Shoulder
- Delineated Wetland
- Delineated Water Feature
- Blue Ridge Parkway
- Parcel Boundary

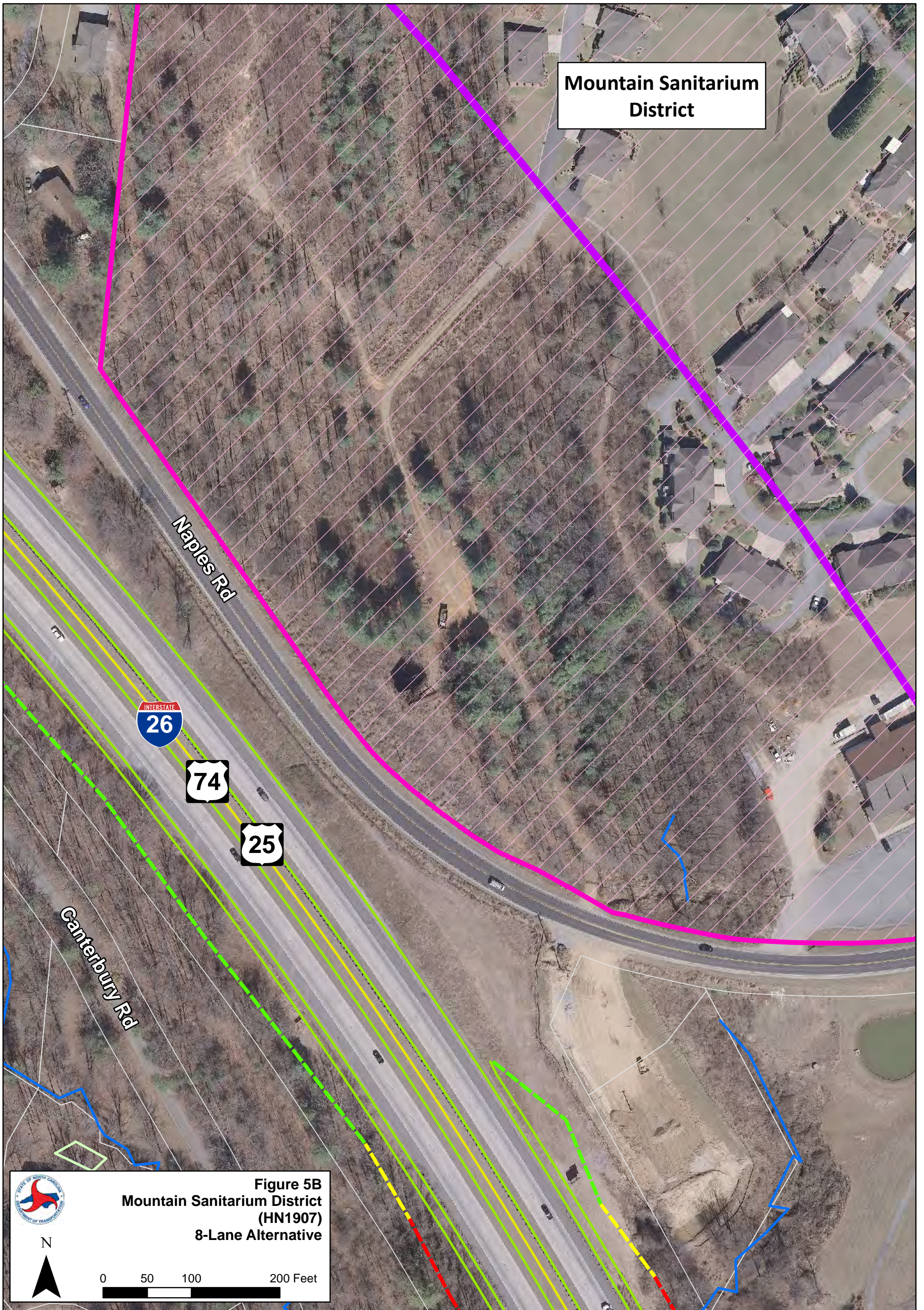
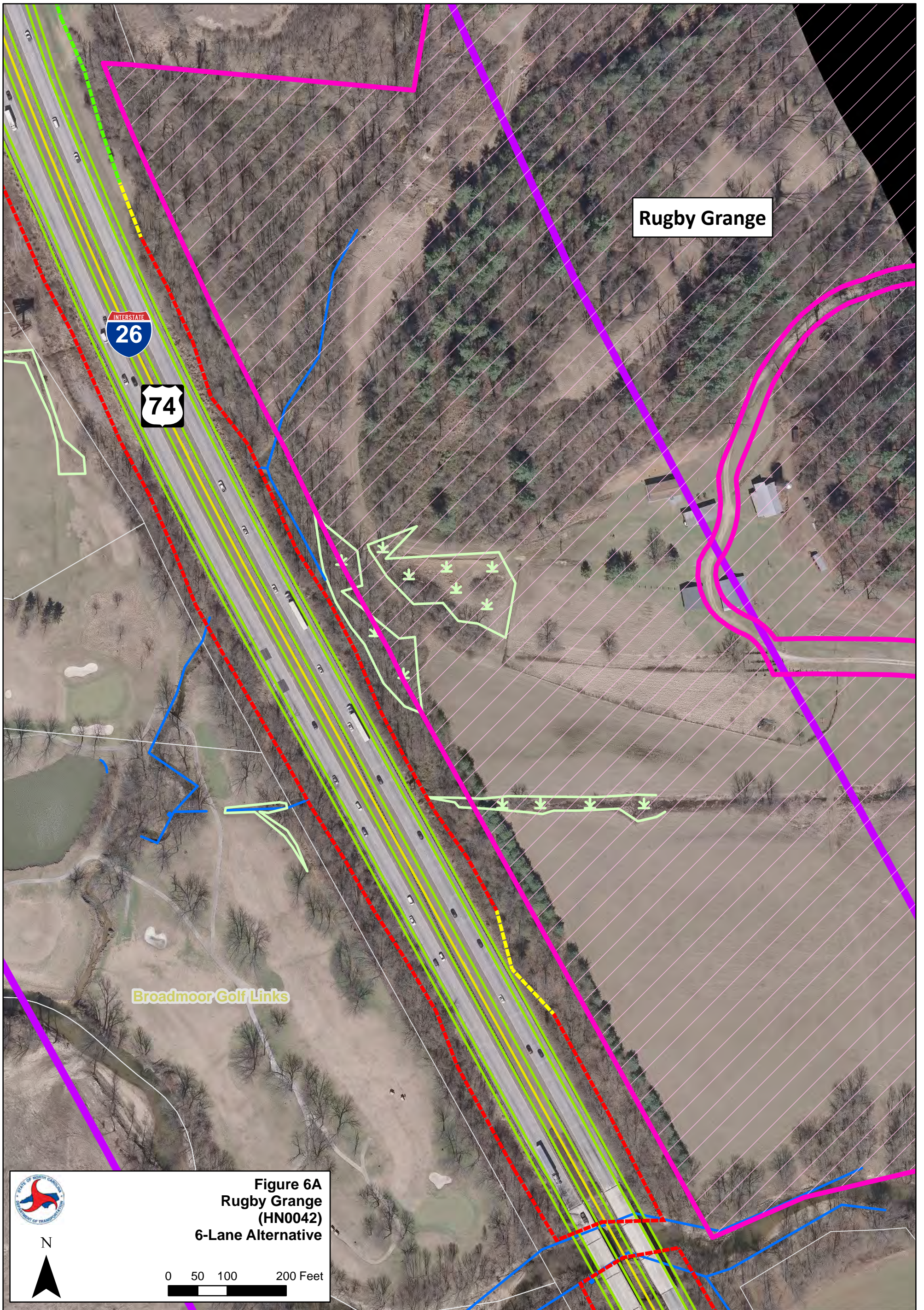


Figure 5B
Mountain Sanitarium District
(HN1907)
8-Lane Alternative

Legend

- | | | | |
|------------|-----------------------|------------------------------|--------------------------|
| Cut | Proposed Right-of-Way | I-4400/I-4700 Study Corridor | Delineated Wetland |
| Transition | Temporary Easement | Alignment Centerline | Delineated Water Feature |
| Fill | Historic Boundary | EOT/ Shoulder | Blue Ridge Parkway |
| | | Parcel Boundary | |



Rugby Grange

INTERSTATE
26

74

Broadmoor Golf Links



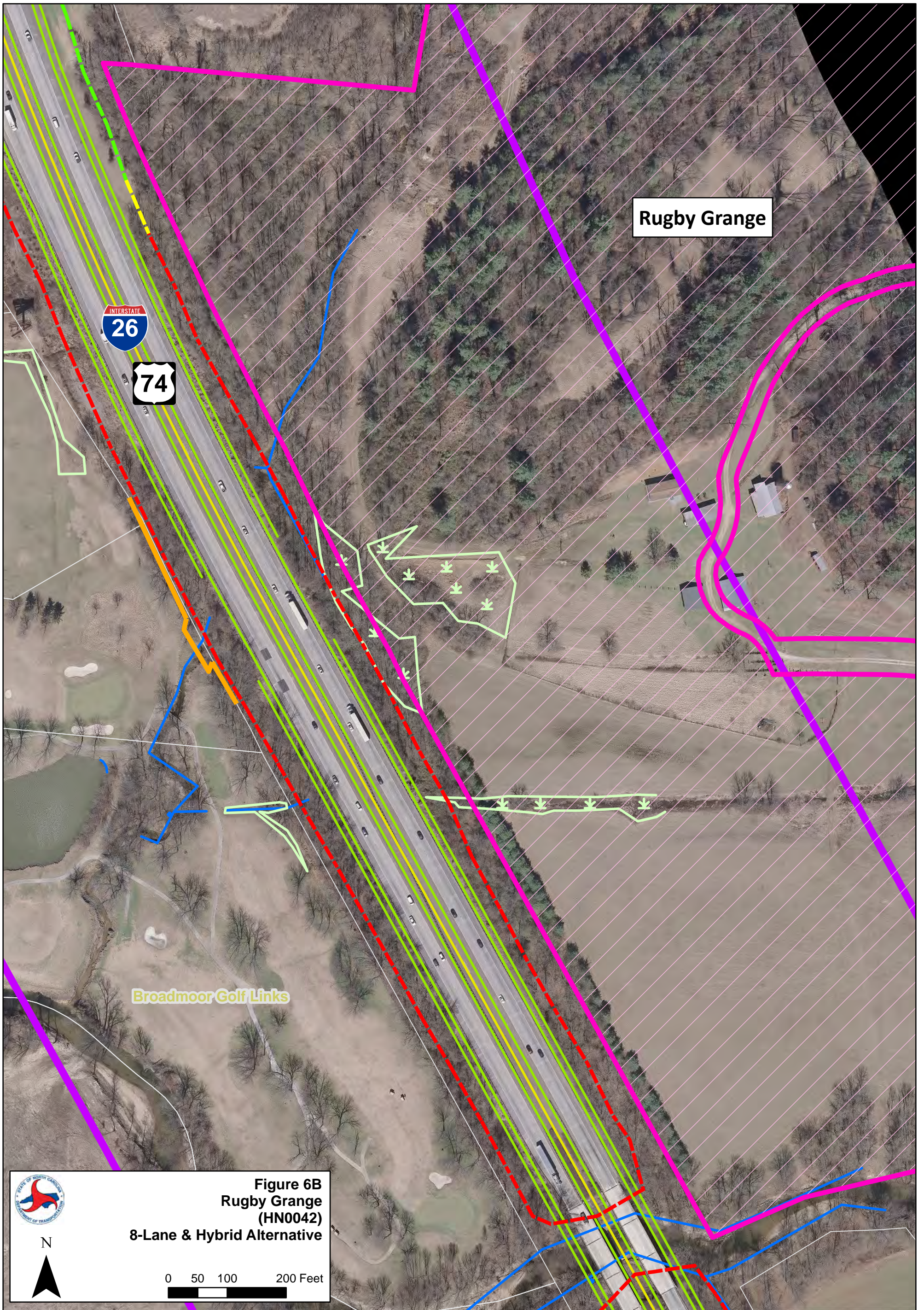
Figure 6A
Rugby Grange
(HN0042)
6-Lane Alternative

N

0 50 100 200 Feet

Legend

- | | | | |
|------------|-----------------------|------------------------------|--------------------------|
| Cut | Proposed Right-of-Way | I-4400/I-4700 Study Corridor | Delineated Wetland |
| Transition | Temporary Easement | Alignment Centerline | Delineated Water Feature |
| Fill | Historic Boundary | EOT/ Shoulder | Blue Ridge Parkway |
| | | Parcel Boundary | |



Rugby Grange

INTERSTATE
26

74

Broadmoor Golf Links



Figure 6B
Rugby Grange
(HN0042)

8-Lane & Hybrid Alternative


N

0 50 100 200 Feet

Legend














- Cut
- Transition
- - - Fill
- - - Proposed Right-of-Way
- Temporary Easement
- Historic Boundary
- I-4400/I-4700 Study Corridor
- Alignment Centerline
- EOT/ Shoulder
- Delineated Wetland
- Delineated Water Feature
- Blue Ridge Parkway
- Parcel Boundary





Figure 7A
Blue Ridge Parkway
(NC0001)
6-Lane Alternative

N
 0 50 100 200 Feet














Legend

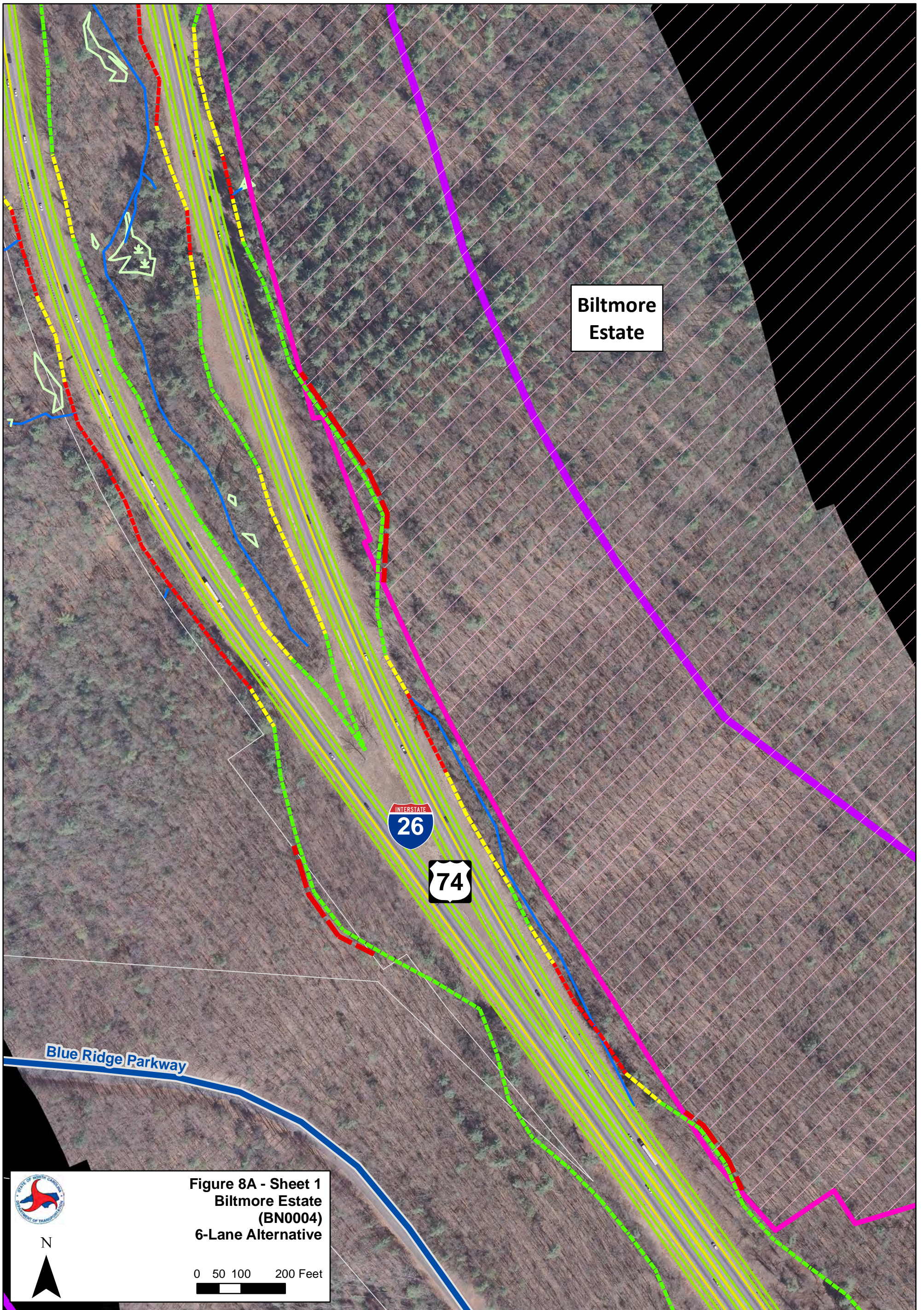
- | | | | |
|---|---|--|--|
|  Cut |  Proposed Right-of-Way |  I-4400/I-4700 Study Corridor |  Delineated Wetland |
|  Transition |  Temporary Easement |  Alignment Centerline |  Delineated Water Feature |
|  Fill |  Historic Boundary |  EOT/ Shoulder |  Blue Ridge Parkway |
| | |  Parcel Boundary | |




Figure 7B
Blue Ridge Parkway (NC0001)
8-Lane & Hybrid Alternative

Legend

- | | | | |
|---|---|--|--|
|  Cut |  Proposed Right-of-Way |  I-4400/I-4700 Study Corridor |  Delineated Wetland |
|  Transition |  Temporary Easement |  Alignment Centerline |  Delineated Water Feature |
|  Fill |  Historic Boundary |  EOT/ Shoulder |  Blue Ridge Parkway |
| | | |  Parcel Boundary |



**Biltmore
Estate**



Blue Ridge Parkway

**Figure 8A - Sheet 1
Biltmore Estate
(BN0004)
6-Lane Alternative**



N

0 50 100 200 Feet



Legend

- | | | | |
|------------|-----------------------|------------------------------|--------------------------|
| Cut | Proposed Right-of-Way | I-4400/I-4700 Study Corridor | Delineated Wetland |
| Transition | Temporary Easement | Alignment Centerline | Delineated Water Feature |
| Fill | Historic Boundary | EOT/ Shoulder | Blue Ridge Parkway |
| | | Parcel Boundary | |

Data Sources: HPOWEB, NCDOT, NC OneMap, Henderson Co., Buncombe Co., HNTB, NCDOT Aerial March 2014

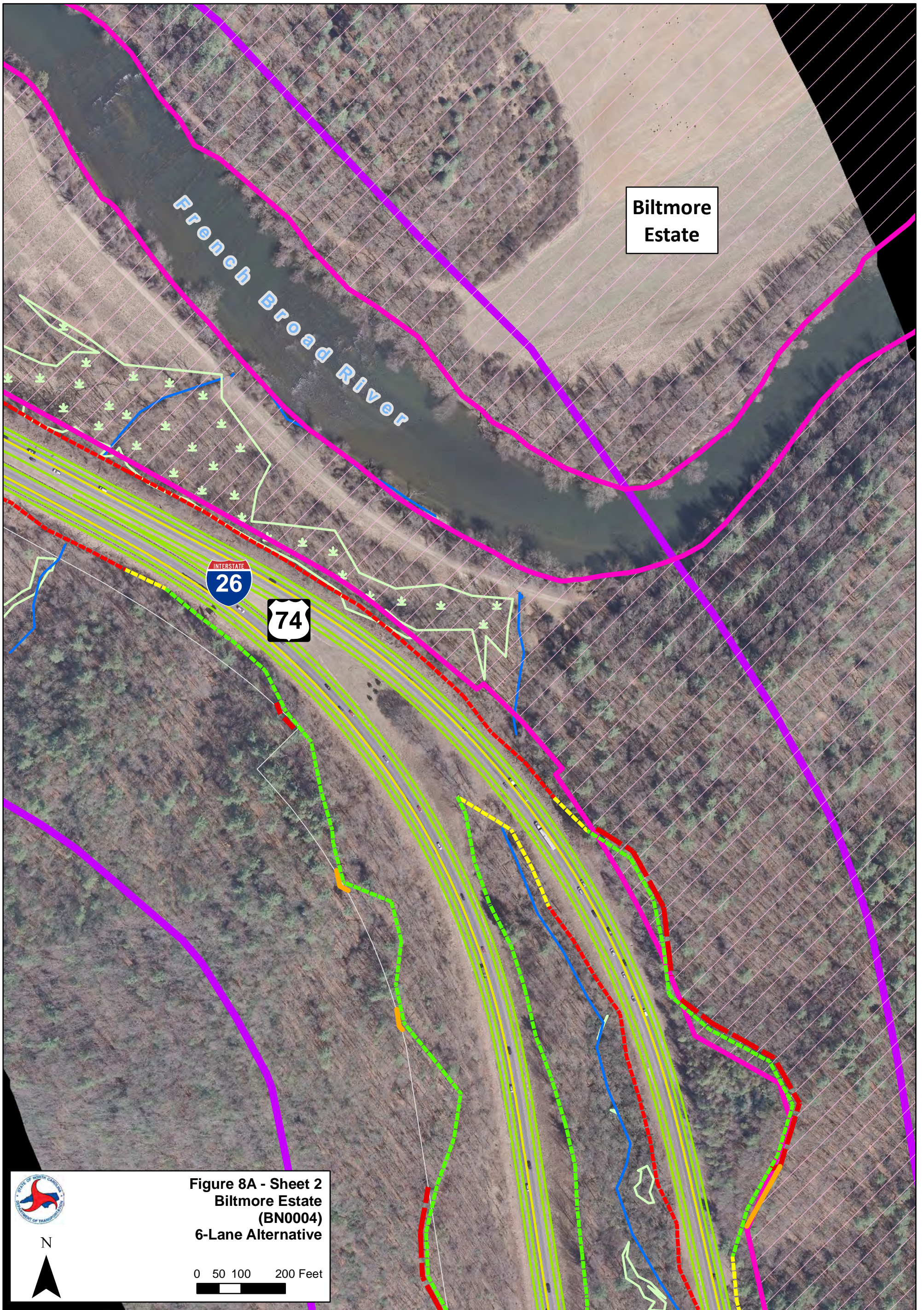


Figure 8A - Sheet 2
Biltmore Estate
(BN0004)
6-Lane Alternative



N



0 50 100 200 Feet



Legend

- | | | | |
|------------|-----------------------|------------------------------|--------------------------|
| Cut | Proposed Right-of-Way | I-4400/I-4700 Study Corridor | Delineated Wetland |
| Transition | Temporary Easement | Alignment Centerline | Delineated Water Feature |
| Fill | Historic Boundary | EOT/ Shoulder | Blue Ridge Parkway |
| | | | Parcel Boundary |

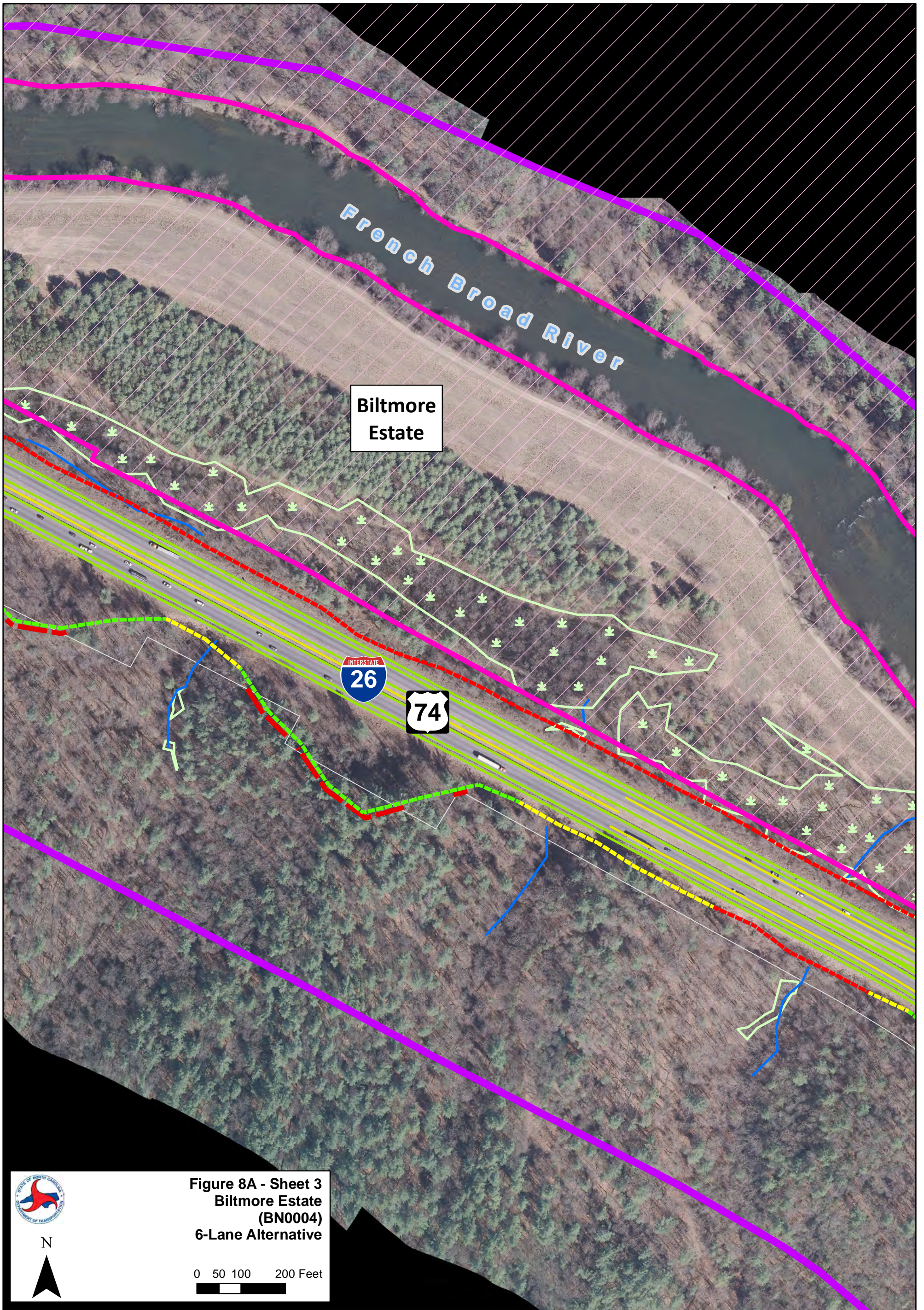


Figure 8A - Sheet 3
Biltmore Estate
(BN0004)
6-Lane Alternative



N

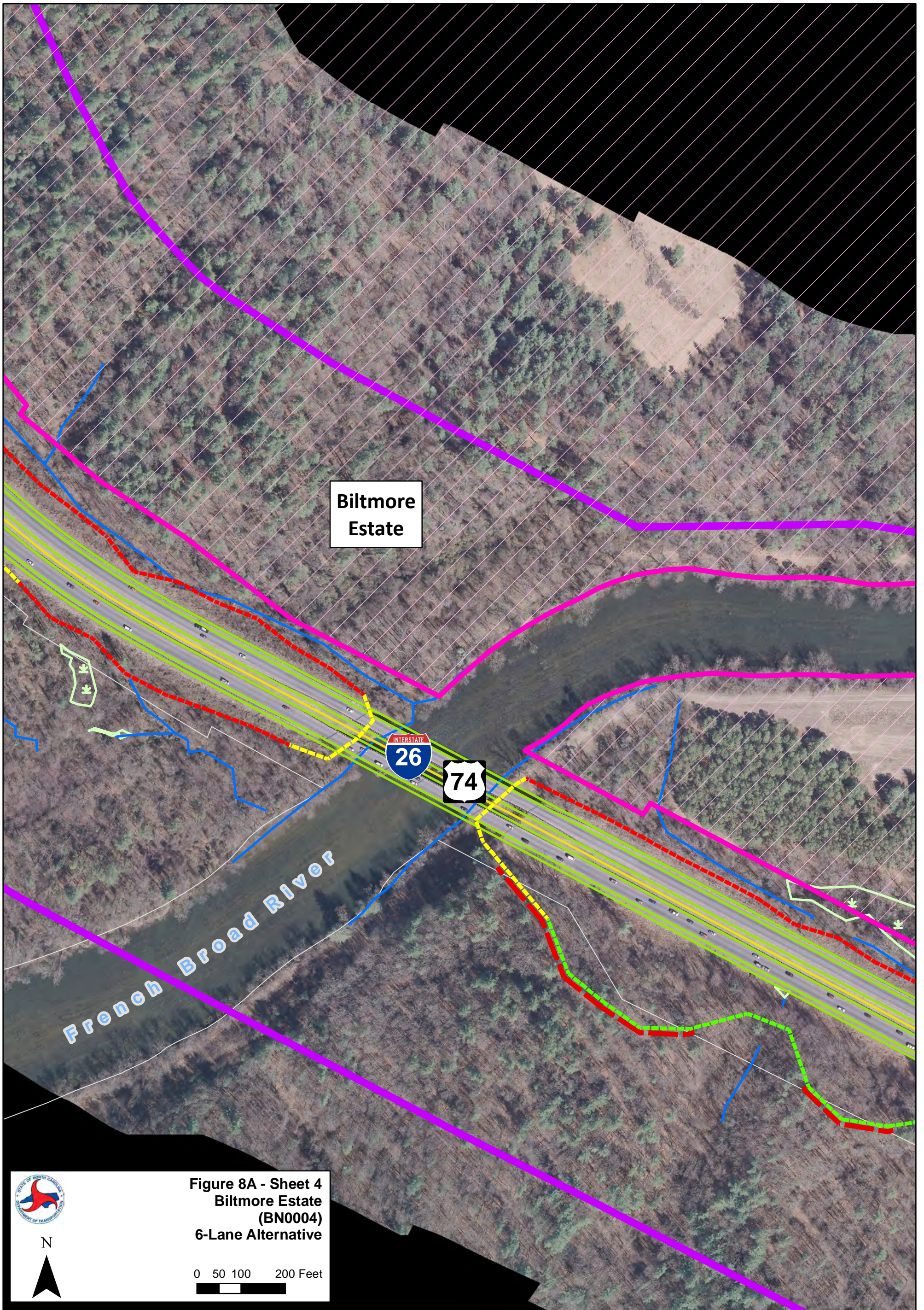


0 50 100 200 Feet



Legend

- | | | | |
|------------|-----------------------|------------------------------|--------------------------|
| Cut | Proposed Right-of-Way | I-4400/I-4700 Study Corridor | Delineated Wetland |
| Transition | Temporary Easement | Alignment Centerline | Delineated Water Feature |
| Fill | Historic Boundary | EOT/ Shoulder | Blue Ridge Parkway |
| | | | Parcel Boundary |



Biltmore Estate

INTERSTATE
26

74

French Broad River



**Figure 8A - Sheet 4
Biltmore Estate
(BN0004)
6-Lane Alternative**

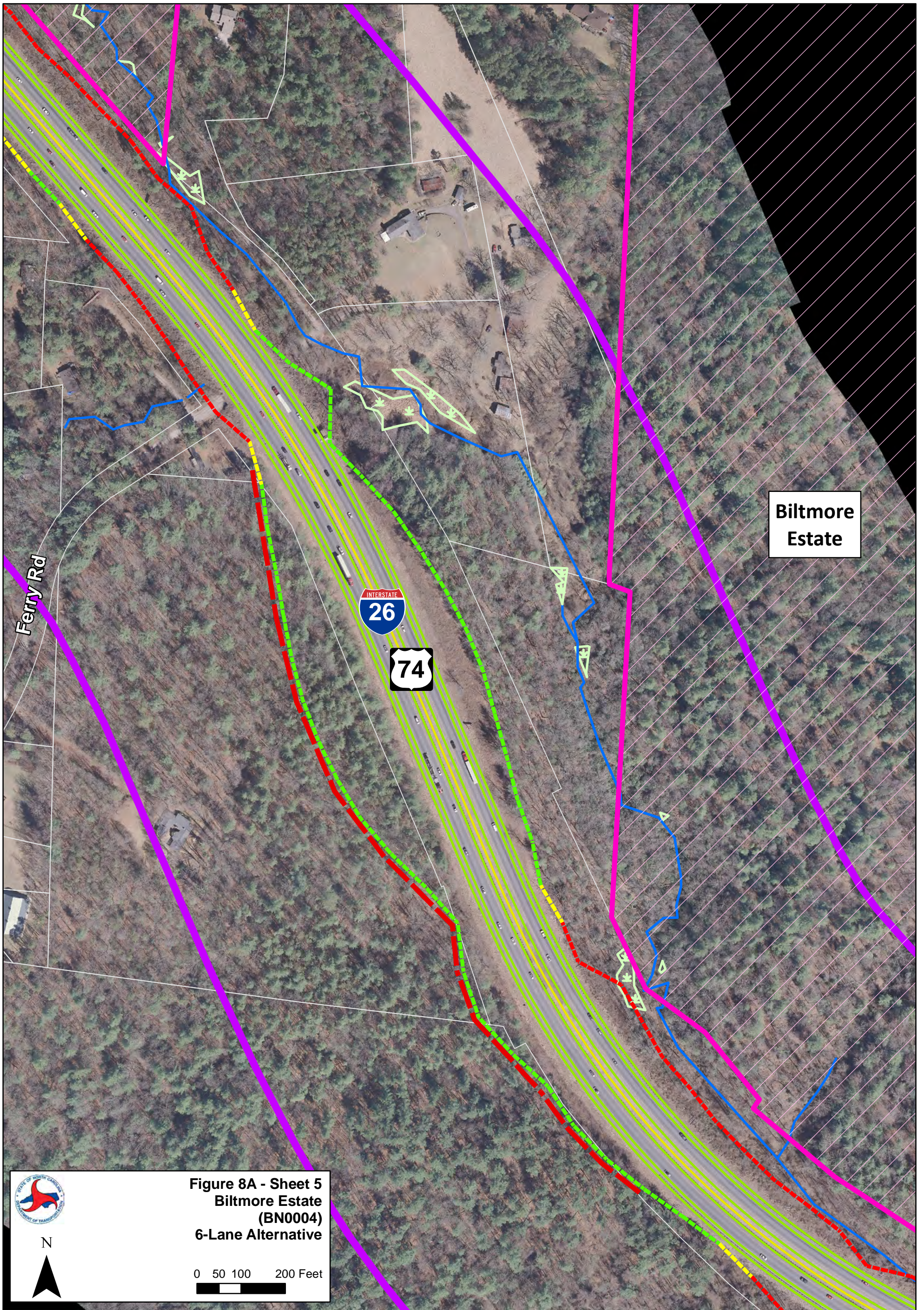
N

0 50 100 200 Feet



Legend

- | | | | |
|------------|-----------------------|------------------------------|--------------------------|
| Cut | Proposed Right-of-Way | I-4400/I-4700 Study Corridor | Delineated Wetland |
| Transition | Temporary Easement | Alignment Centerline | Delineated Water Feature |
| Fill | Historic Boundary | EOT/ Shoulder | Blue Ridge Parkway |
| | | Parcel Boundary | |



Biltmore Estate

Ferry Rd



N

**Figure 8A - Sheet 5
Biltmore Estate
(BN0004)
6-Lane Alternative**

0 50 100 200 Feet



Legend

- Cut
- Proposed Right-of-Way
- Transition
- Temporary Easement
- Fill
- Historic Boundary
- I-4400/I-4700 Study Corridor
- Alignment Centerline
- EOT/ Shoulder
- Delineated Wetland
- Delineated Water Feature
- Blue Ridge Parkway
- Parcel Boundary

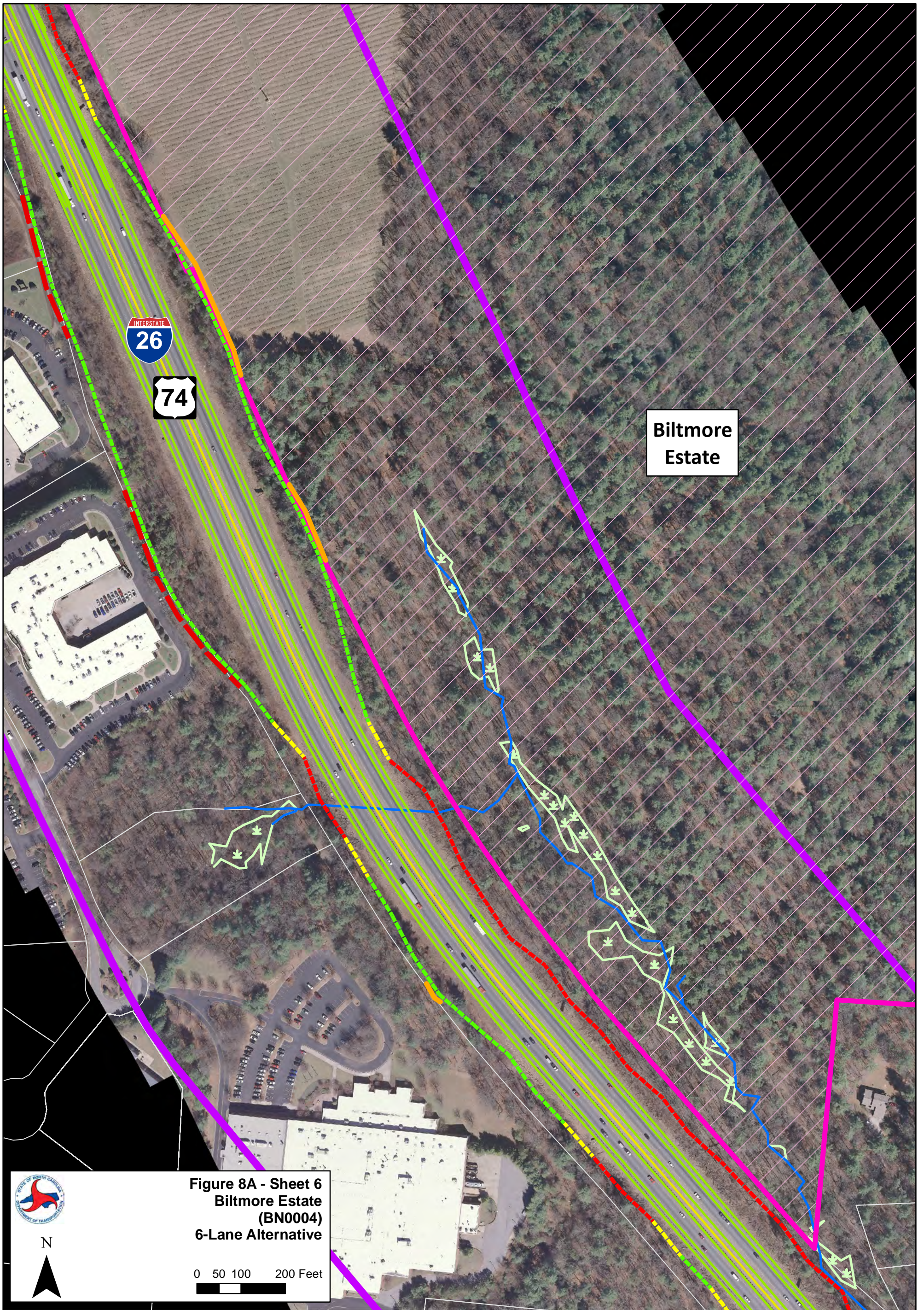


Figure 8A - Sheet 6
Biltmore Estate
(BN0004)
6-Lane Alternative

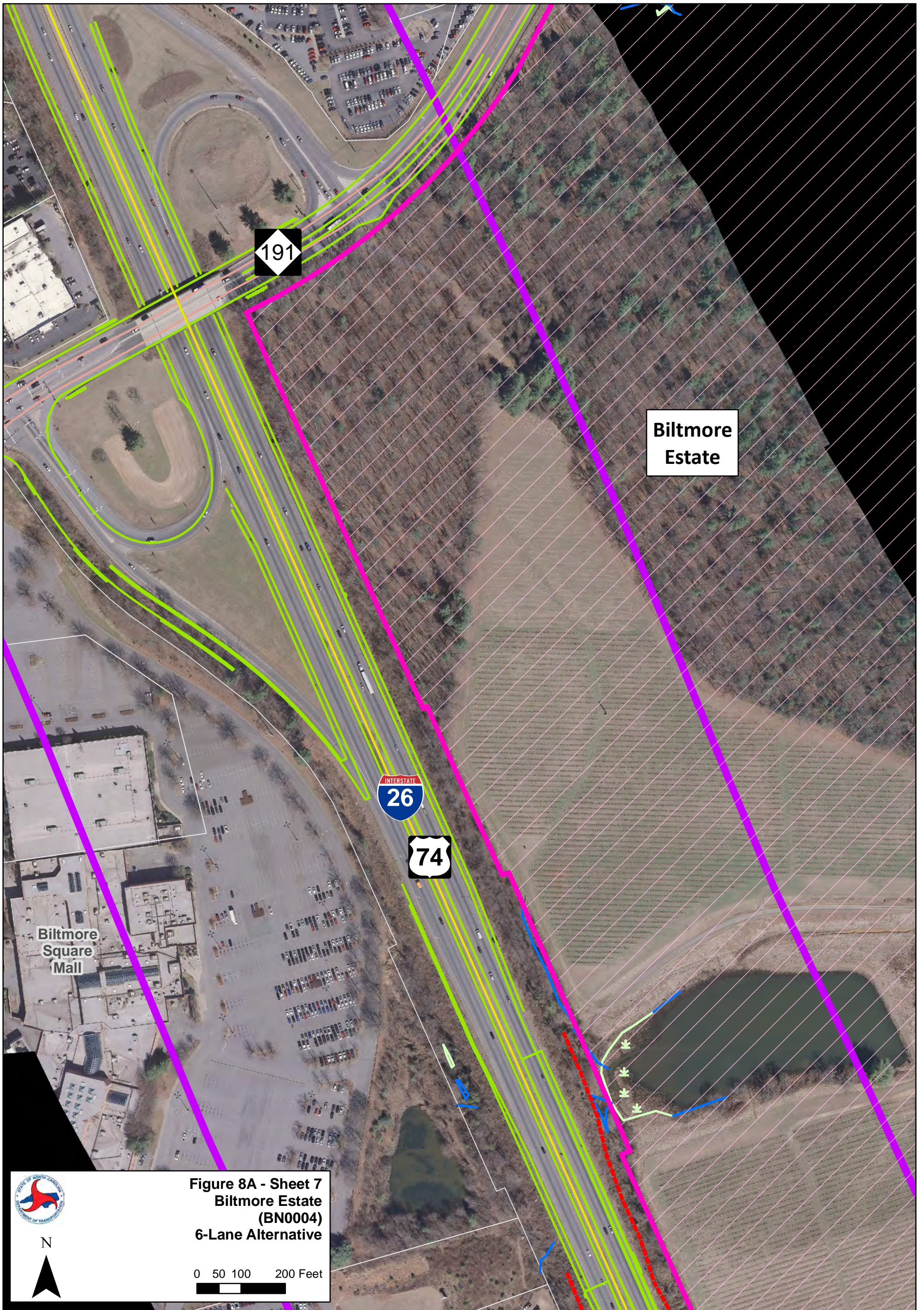


N

0 50 100 200 Feet

Legend

- | | | | |
|------------|-----------------------|------------------------------|--------------------------|
| Cut | Proposed Right-of-Way | I-4400/I-4700 Study Corridor | Delineated Wetland |
| Transition | Temporary Easement | Alignment Centerline | Delineated Water Feature |
| Fill | Historic Boundary | EOT/ Shoulder | Blue Ridge Parkway |
| | | Parcel Boundary | |



**Figure 8A - Sheet 7
Biltmore Estate
(BN0004)
6-Lane Alternative**



N

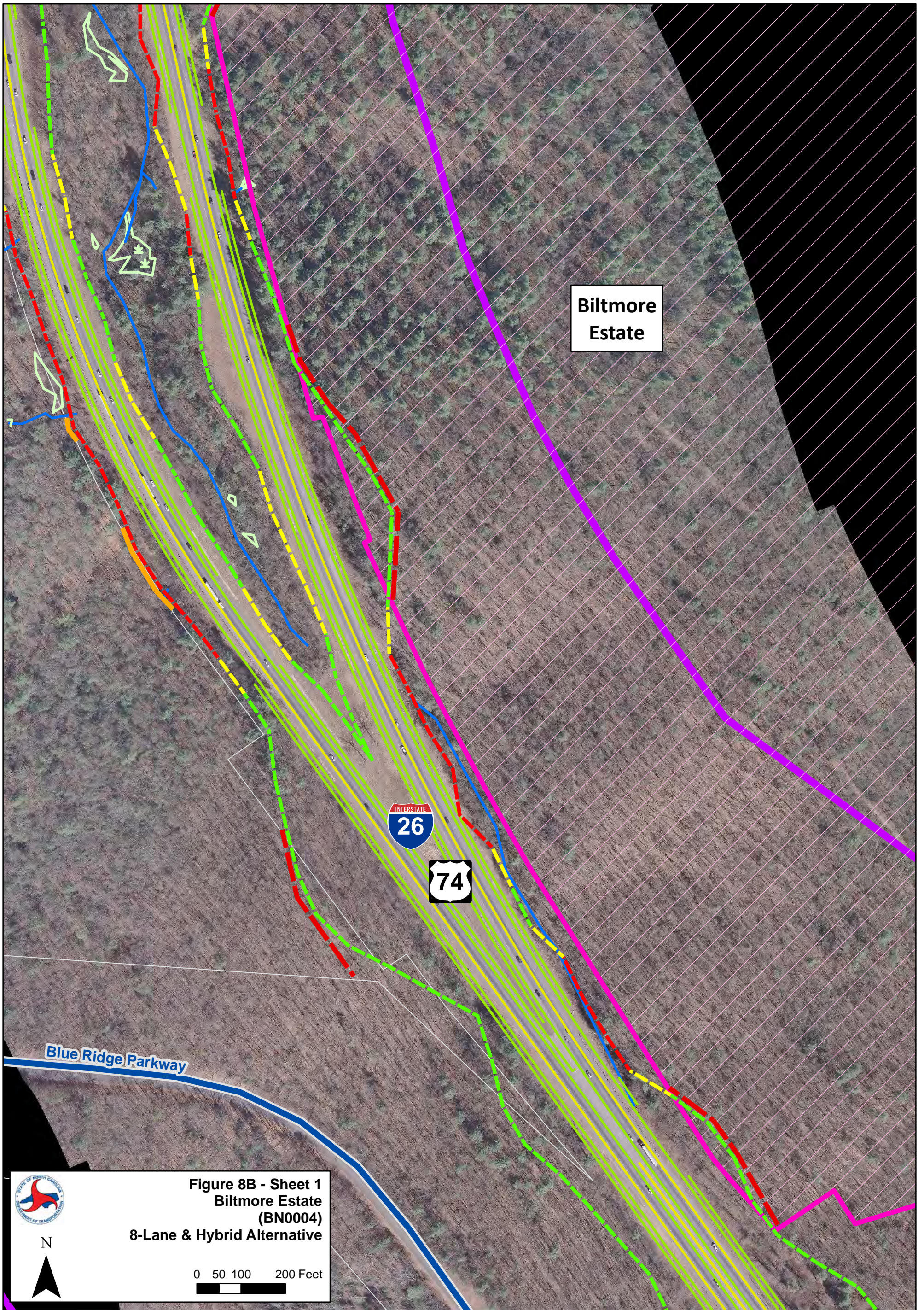


0 50 100 200 Feet



Legend


- | | | | |
|------------|-----------------------|------------------------------|--------------------------|
| Cut | Proposed Right-of-Way | I-4400/I-4700 Study Corridor | Delineated Wetland |
| Transition | Temporary Easement | Alignment Centerline | Delineated Water Feature |
| Fill | Historic Boundary | EOT/ Shoulder | Blue Ridge Parkway |
| | | | Parcel Boundary |



**Biltmore
Estate**



Blue Ridge Parkway

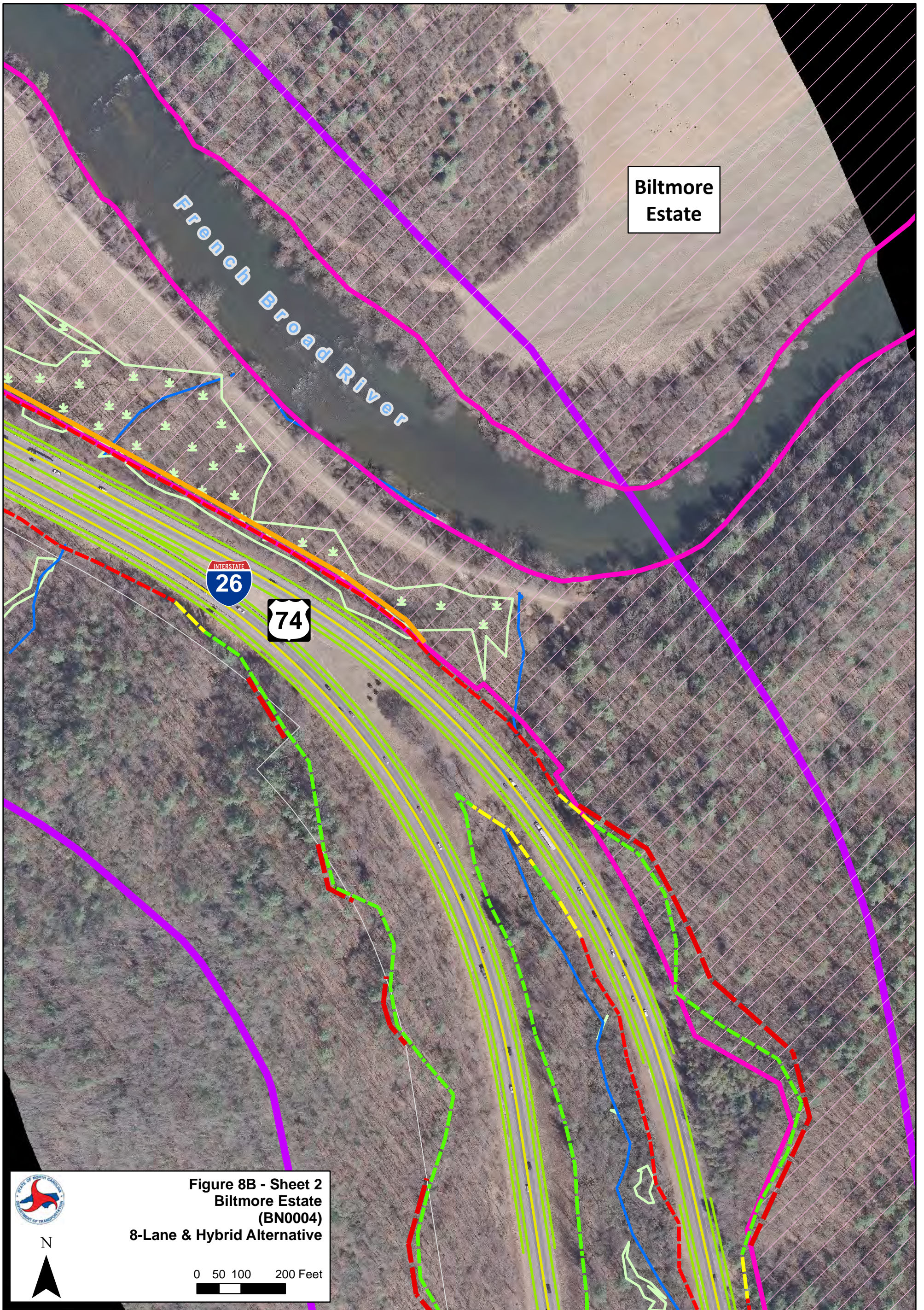

Figure 8B - Sheet 1
Biltmore Estate
(BN0004)
8-Lane & Hybrid Alternative

N

0 50 100 200 Feet

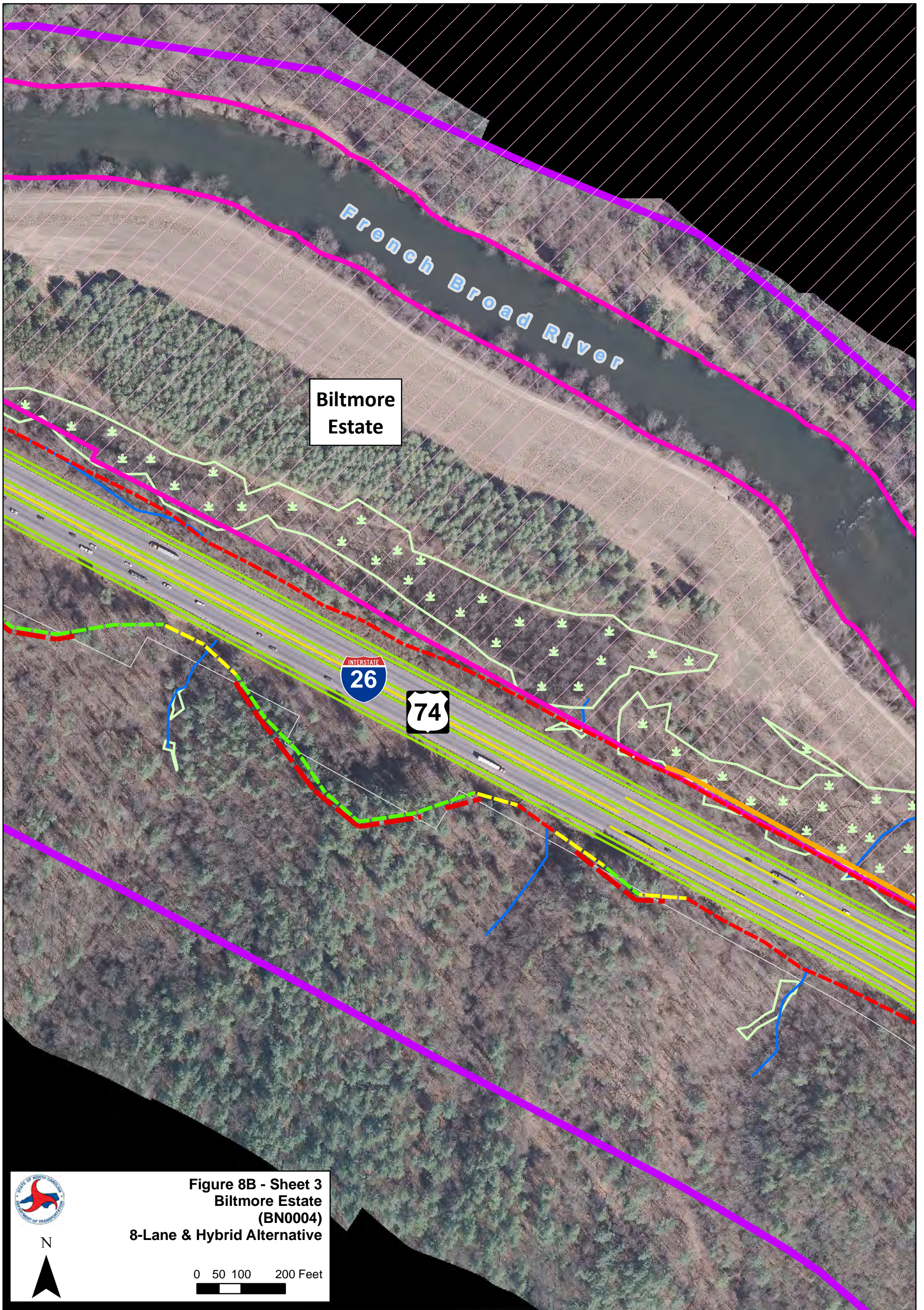
Legend

- | | | | |
|------------|-----------------------|------------------------------|--------------------------|
| Cut | Proposed Right-of-Way | I-4400/I-4700 Study Corridor | Delineated Wetland |
| Transition | Temporary Easement | Alignment Centerline | Delineated Water Feature |
| Fill | Historic Boundary | EOT/ Shoulder | Blue Ridge Parkway |
| | | Parcel Boundary | |



Legend

- | | | | |
|------------|-----------------------|------------------------------|--------------------------|
| Cut | Proposed Right-of-Way | I-4400/I-4700 Study Corridor | Delineated Wetland |
| Transition | Temporary Easement | Alignment Centerline | Delineated Water Feature |
| Fill | Historic Boundary | EOT/ Shoulder | Blue Ridge Parkway |
| | | Parcel Boundary | |



**Biltmore
Estate**

INTERSTATE
26

74



**Figure 8B - Sheet 3
Biltmore Estate
(BN0004)
8-Lane & Hybrid Alternative**

N



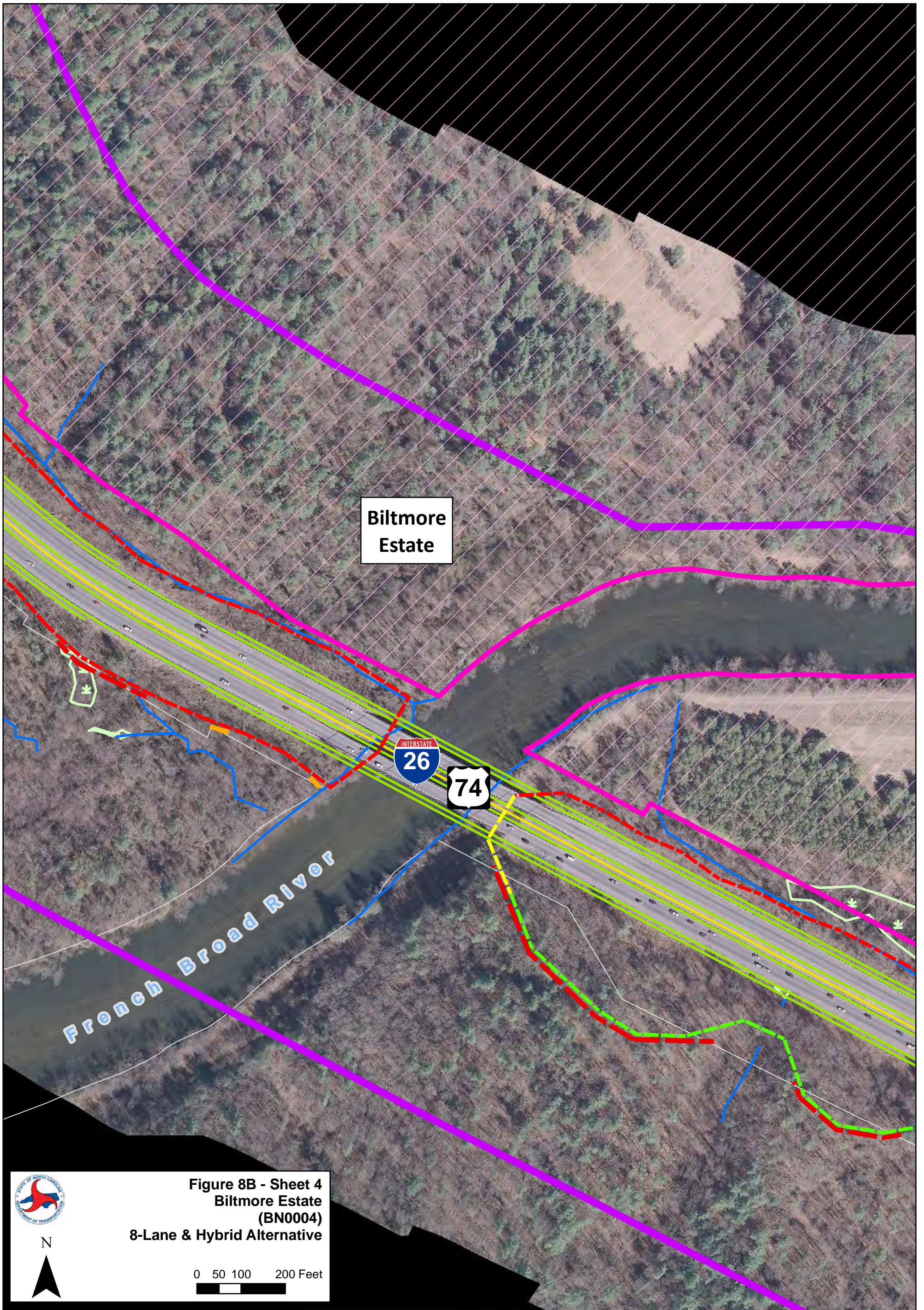
0 50 100 200 Feet



Legend

- | | | | |
|------------|-----------------------|------------------------------|--------------------------|
| Cut | Proposed Right-of-Way | I-4400/I-4700 Study Corridor | Delineated Wetland |
| Transition | Temporary Easement | Alignment Centerline | Delineated Water Feature |
| Fill | Historic Boundary | EOT/ Shoulder | Blue Ridge Parkway |
| | | Parcel Boundary | |

Data Sources: HPOWEB, NCDOT, NC OneMap, Henderson Co., Buncombe Co., HNTB, NCDOT Aerial March 2014



Biltmore Estate

INTERSTATE
26

74

French Broad River



**Figure 8B - Sheet 4
Biltmore Estate
(BN0004)
8-Lane & Hybrid Alternative**

N



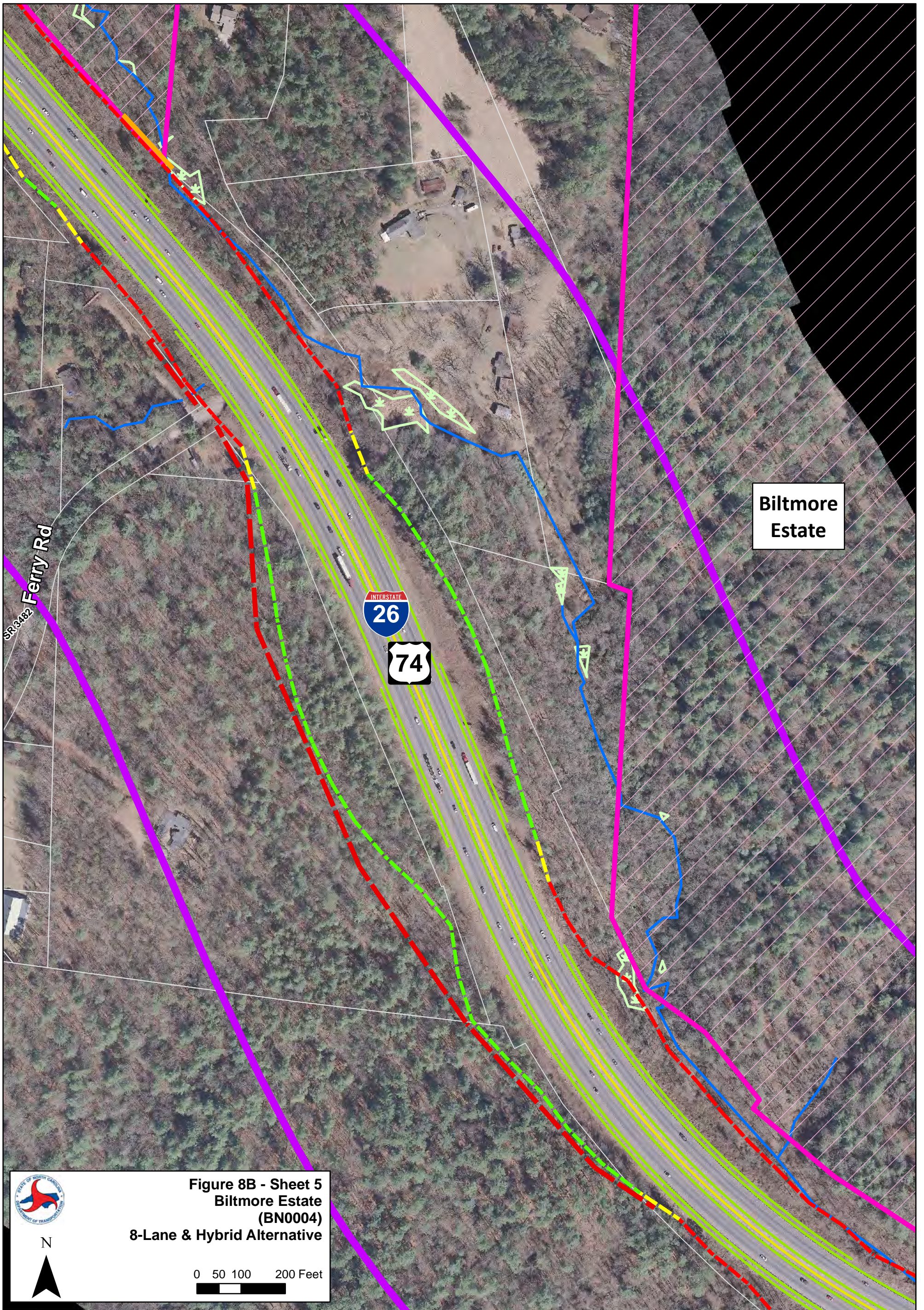
0 50 100 200 Feet




Legend

- Cut
- Proposed Right-of-Way
- I-4400/I-4700 Study Corridor
- Delineated Wetland
- Transition
- Temporary Easement
- Alignment Centerline
- Delineated Water Feature
- Fill
- Historic Boundary
- EOT/ Shoulder
- Blue Ridge Parkway
- Parcel Boundary














Data Sources: HPOWEB, NCDOT, NC OneMap, Henderson Co., Buncombe Co., HNTB, NCDOT Aerial March 2014



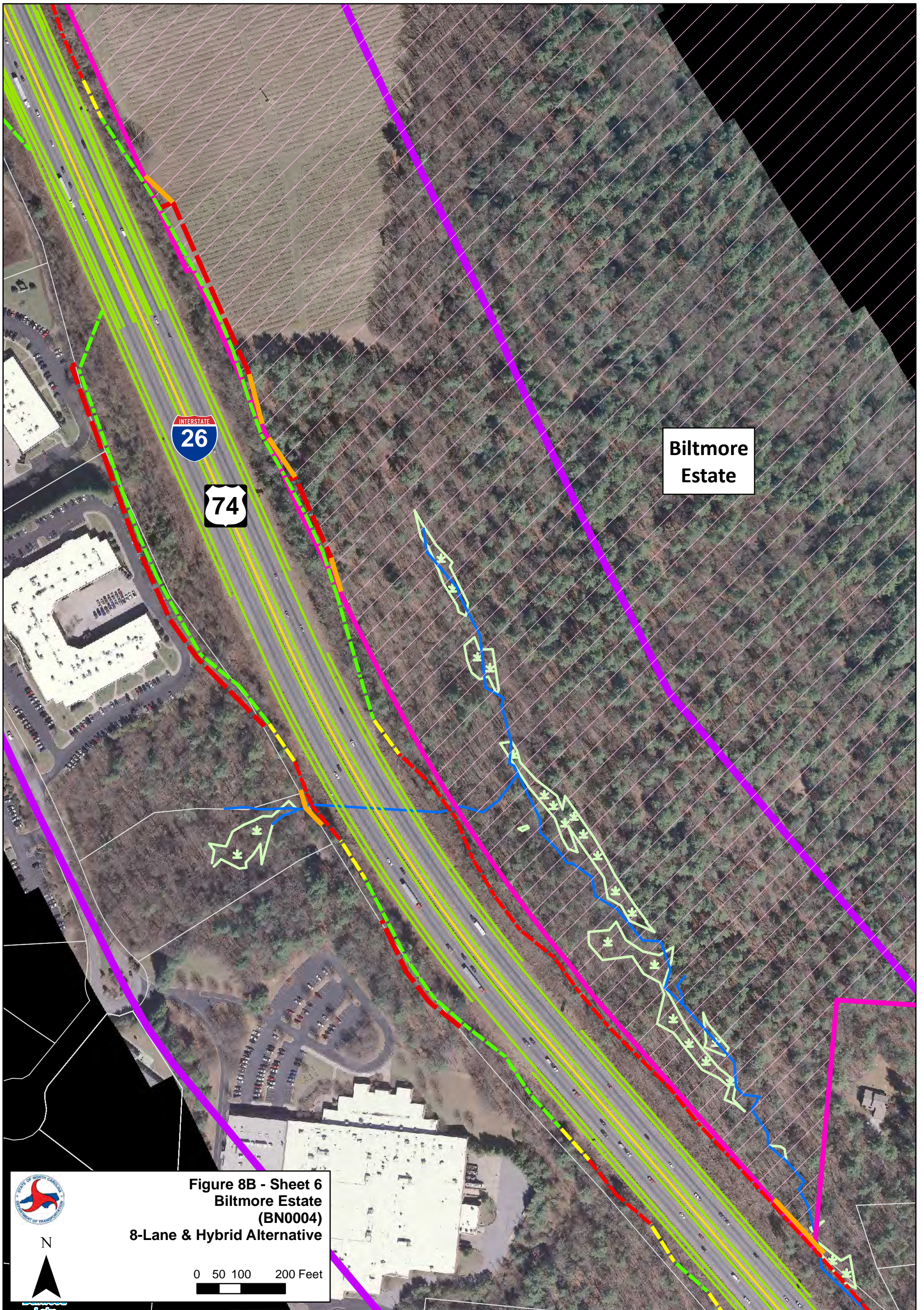

Figure 8B - Sheet 5
Biltmore Estate
(BN0004)
8-Lane & Hybrid Alternative

0 50 100 200 Feet

Legend

- | | | | |
|---|---|--|--|
|  Cut |  Proposed Right-of-Way |  I-4400/I-4700 Study Corridor |  Delineated Wetland |
|  Transition |  Temporary Easement |  Alignment Centerline |  Delineated Water Feature |
|  Fill |  Historic Boundary |  EOT/ Shoulder |  Blue Ridge Parkway |
| | |  Parcel Boundary | |

Data Sources: HPOWEB, NCDOT, NC OneMap, Henderson Co., Buncombe Co., HNTB, NCDOT Aerial March 2014



**Biltmore
Estate**

INTERSTATE
26

74



N

**Figure 8B - Sheet 6
Biltmore Estate
(BN0004)
8-Lane & Hybrid Alternative**

0 50 100 200 Feet

Legend

- | | | | |
|------------|-----------------------|------------------------------|--------------------------|
| Cut | Proposed Right-of-Way | I-4400/I-4700 Study Corridor | Delineated Wetland |
| Transition | Temporary Easement | Alignment Centerline | Delineated Water Feature |
| Fill | Historic Boundary | EOT/ Shoulder | Blue Ridge Parkway |
| | | Parcel Boundary | |

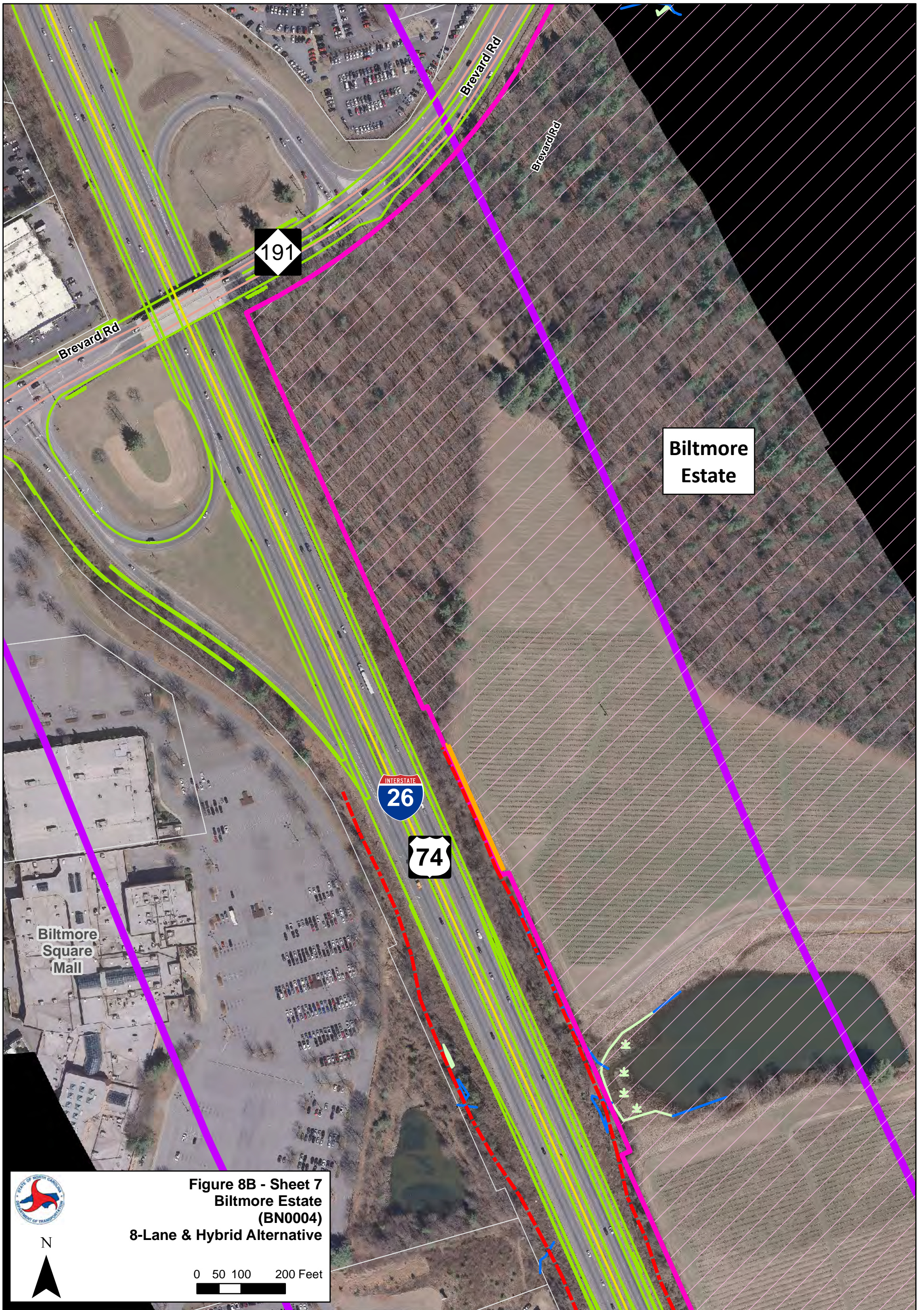


Figure 8B - Sheet 7
Biltmore Estate
(BN0004)
8-Lane & Hybrid Alternative



0 50 100 200 Feet

Legend

- | | | | |
|------------|-----------------------|------------------------------|--------------------------|
| Cut | Proposed Right-of-Way | I-4400/I-4700 Study Corridor | Delineated Wetland |
| Transition | Temporary Easement | Alignment Centerline | Delineated Water Feature |
| Fill | Historic Boundary | EOT/ Shoulder | Blue Ridge Parkway |
| | | Parcel Boundary | |

CONCURRENCE FORM FOR ASSESSMENT OF EFFECTS

Project Description: Proposed widening of I-26 from US 25 south of Hendersonville to I-40 south of Asheville

On May 19, 2015, representatives of the

- North Carolina Department of Transportation (NCDOT)
- Federal Highway Administration (FHWA)
- North Carolina State Historic Preservation Office (HPO)
- Other

Reviewed the subject project and agreed on the effects findings listed within the table on the reverse of this signature page.

Signed:

Mary Pope 5/21/2015
 Representative, NCDOT Date

[Signature] 5-21-15
 FHWA, for the Division Administrator, or other Federal Agency Date

Renee Hedhill-Easley 5.21.15
 Representative, HPO Date

Property and Status	Alternative	Effect Finding	Reasons
McMurray House (Windy Hill) (HN1904) DE-Criterion C	6-Lane & Hybrid	No Adverse Effect	Access road along west side of property will be temporarily closed during construction but does not impact access to the house.
	8-Lane	No Adverse Effect with commitments **4(f) <i>de minimis</i>	Access road along west side will be permanently closed and requires removal of a row of recently planted trees. Noise at the structure predicted to increase by 5 decibels. Access to the house will not be impacted. NCDOT will contact the property owner to discuss replanting trees and noise abatement measures such as storm windows or insulation.
Camp Orr (Camp Pinewood) (HN1905) DE-Criteria A&C	6-Lane & Hybrid	No Adverse Effect **4(f) <i>de minimis</i>	Some small sections of new ROW required on east side of interstate to accommodate cut and fill slopes and the Control of Access fencing will be relocated as needed in these areas. Requires some tree removal along length of property that borders interstate. Some fill impacts to wetlands adjacent to historic property, but within NCDOT existing ROW. Does not impact contributing resources.
	8-Lane	No Adverse Effect **4(f) <i>de minimis</i>	Some small sections of new ROW required on both sides of interstate to accommodate cut and fill slopes and the Control of Access fencing will be relocated as needed in these areas. Requires some tree removal along length of property that borders interstate. Some fill impacts to wetlands adjacent to historic property, but within NCDOT existing ROW. Does not impact contributing resources
Sholtz-Cantrell Estate (HN0059) DE-Criterion A	6-Lane & Hybrid	No Effect	No construction work within property boundary. Viewshed from house will not be impacted.
	8-Lane	No Effect	No construction work within property boundary. Viewshed from house will not be impacted.

Hyder Dairy Farm (HN1906) DE-Criteria A&C	6-Lane & Hybrid	No Adverse Effect **4(f) <i>de minimis</i>	Some small sections of new ROW required on both sides of interstate to accommodate cut and fill slopes and the Control of Access fencing will be relocated as needed in these areas. Requires minimal tree removal along length of property that borders interstate. Does not impact contributing resources. Viewshed from house will not be impacted.
	8-Lane	No Adverse Effect **4(f) <i>de minimis</i>	Some small sections of new ROW required on both sides of interstate to accommodate cut and fill slopes and the Control of Access fencing will be relocated as needed in these areas. Requires minimal tree removal along length of property that borders interstate. Does not impact contributing resources. Viewshed from house will not be impacted.
Mountain Sanitarium (HN1907) DE-Criteria A&C	6-Lane & Hybrid	No Effect	No construction work within property boundary.
	8-Lane	No Effect	No construction work within property boundary.
Rugby Grange (HN0042) NR-Criteria A&C	6-Lane	No Effect	No construction work within property boundary. Some fill impacts to wetlands adjacent to historic property, but within NCDOT existing ROW. Viewshed from house will not be impacted.
	8-Lane & Hybrid	No Effect	No construction work within property boundary. Some fill impacts to wetlands adjacent to historic property, but within NCDOT existing ROW. Viewshed from house will not be impacted.
Blue Ridge Parkway (NC0001) DE-Criteria A&C	6-Lane	Adverse Effect **4(f)	Bridge carrying Blue Ridge Parkway over I-26 will be demolished and replaced with a new structure developed in collaboration with Eastern Federal Lands, Blue Ridge Parkway, NCDOT, NC-HPO, and FHWA.
	8-Lane & Hybrid	Adverse Effect **4(f)	Bridge carrying Blue Ridge Parkway over I-26 will be demolished and replaced with a new structure developed in collaboration with Eastern Federal Lands, Blue Ridge Parkway, NCDOT, NC-HPO, and FHWA.

<p>Biltmore Estate (BN0004) NR-Criteria A,B,C,&D National Historic Landmark</p>	<p>6-Lane</p>	<p>No Adverse Effect **4(f) <i>de minimis</i></p>	<p>Some small sections of new ROW required to accommodate cut and fill slopes and the Control of Access fencing will be relocated as needed in these areas. Requires minimal tree removal along length of property that borders interstate. Some fill impacts to wetlands adjacent to historic property, but within NCDOT existing ROW. Does not impact contributing resources.</p>
	<p>8-Lane & Hybrid</p>	<p>No Adverse Effect **4(f) <i>de minimis</i></p>	<p>Some small sections of new ROW required to accommodate cut and fill slopes and the Control of Access fencing will be relocated as needed in these areas. Requires minimal tree removal along length of property that borders interstate. Some fill impacts to wetlands adjacent to historic property, but within NCDOT existing ROW. Does not impact contributing resources.</p>

Initialed: NCDOT MPB FHWA DB HPO RJR

FHWA Intends to use the HPO's concurrence as a basis for a "de minimis" finding for the following properties, pursuant to Section 4(f):

1. McMurray House (Windy Hill) (HN1904)
2. Camp Orr (Camp Pinewood) (HN1905)
3. Hyder Dairy Farm (HN1906)
4. Biltmore Estate (BN0004)