

Walter, Tracy A

From: Militscher.Chris@epamail.epa.gov
Sent: Monday, December 13, 2010 12:16 PM
To: Walter, Tracy A
Cc: john.t.thomas.jr@usace.army.mil; monte.k.matthews@usace.army.mil; Euliss, Amy; Wrenn, Brian
Subject: B-4676, Bridge No. 29 on SR 1001 over Cub Creek, Wilkes County

Tracy: EPA is in receipt of your letter on the subject bridge replacement project dated 12/9/10. I have a number of questions:

1. A Feasibility Study (FS-0711B) identified the need to widen SR 1001 to 4 lanes in the future. Please provide a copy of the final NEPA document for this future approved widening action.
2. The bridge 'replacement' project from the description provided appears to be a new wider bridge on new alignment. Is this scope consistent with the current criteria for preparing a Categorical Exclusion?
3. As a general comment, EPA has environmental concerns for stream impacts and that a choice for future widening alternatives 'has already been decided' based upon where the new bridge is located without input from either permitting or resource agencies.

Thank you for the opportunity to comment.

Christopher A. Militscher, REM, CHMM
USEPA Region 4 Raleigh Office
919-856-4206

Walter, Tracy A

From: Islam, Mohammad S
Sent: Wednesday, December 15, 2010 10:46 AM
To: Walter, Tracy A
Cc: Ledbetter, Dean; Tetzlaff, Douglas J; Hamrick, James A; Reese, Michael P; Dunlop, James H
Subject: RE: B-4676 (Replacement of Bridge No. 29)

Project: B-4676
Division: 11
County: Wilkes
Description: Replace Bridge 29 over CUB Creek on SR 1001

As requested, the Congestion Management Section of the Transportation Mobility and Safety Division Branch has completed a review of the Design Revisions dated on December 10, 2010 for this project. Based on our review, we have no comments at this time.

Recipients of these comments are:

J. D. Ledbetter, P.E.
J. D. Tetzlaff
J. A. Hamrick, P.E.
J. H. Dunlop, P.E.
M. P. Reese, P.E.

Thanks!

Mohammad S. Islam, EIT
Project Design Engineer
NCDOT Transportation Mobility and Safety Division
1561 Mail Service Center
Raleigh, North Carolina 27699-1561
(919) 773-2800
msislam@ncdot.gov
<http://www.ncdot.org/doh/preconstruct/traffic/congestion/CM/default.html>

E-mail correspondence to and from this address may be subject to the North Carolina Public Records Law (GS 132) and may be disclosed to third parties by an authorized state official.

Email correspondence to and from this sender is subject to the N.C. Public Records Law and may be disclosed to third parties.

TIP Project No.: **B-4676**
County: **Wilkes**
Engineer: **Tracy Walter**
Date Needed: **8/1/11**

MEMORANDUM TO: Phil Harris, Natural Environment Unit
(Attention: Cindy Roebuck)

FROM: Tracy Walter
Project Development Engineer

SUBJECT: Request for Environmental Input, TIP Project No. **B-4676**

Your assistance is requested in providing environmental input for the project described below. Information concerning the proposed project is provided to assist your staff in their investigations. If you are unable to meet the schedule shown below, please let me know.

INPUT REQUESTED

Human Environment Unit

- Archaeological Resources
- Community Characteristic Report
- Community Impact Assessment
- Consultant Workday Estimate Request
- GIS/ProCon Mailing List
- Historic Architectural Resources
- ICE Screening Report
- ICI/ICE
- Traffic Noise/Air Quality

Natural Environment Unit

- Consultation Construction
- Consultation R/W
- Consultant Workday Estimate Request
- NRTR
- NRTR Addendum
- Document Review NEPA
- Document Review NRTR
- Other _____

PROJECT INFORMATION

Tip Project No.: **B-4676**
State Project No.:
Schedule: Right of Way - **FY 2013**
Construction - **FY 2014**
Description:

County: **Wilkes**
County 2: ---
F.A. Project No.:

Date Needed: **8/1/11**
Engineer: **Tracy Walter**

Document Type: **CE**
Funding: State Federal

TIP Project No.: **B-4676**
County: **Wilkes**
Engineer: **Tracy Walter**
Date Needed: **8/1/11**

DESIGN INFORMATION

Project Length:	Existing R/W:
Existing Speed Limit:	Proposed R/W:
Design Speed:	Existing X-Section:
Proposed X-Section:	

CURRENT TRAFFIC

ADT():
TTST: % DHV: %

FUTURE TRAFFIC

ADT():
DT: % DIR: %

BRIDGE INFORMATION

<u>Bridge Number</u>	<u>Year Built</u>	<u>Structure Type</u>	<u>Comments</u>
----------------------	-------------------	-----------------------	-----------------

Bridge Demolition Fill: **Cubic Yards**

SPECIAL INFORMATION AND INSTRUCTIONS

Please update the existing NRTR and expand area to accommodate additional area as shown on the Project Study area.

Project study area and vicinity maps are available on the Project Store under the 'image' directory for this project.

ATTACHMENTS

- | | |
|--|--|
| <input checked="" type="checkbox"/> Project Vicinity Map | <input checked="" type="checkbox"/> Project Vicinity Map |
| <input checked="" type="checkbox"/> Project Aerial with Project Study Area | <input checked="" type="checkbox"/> Polygon of Study Area (.dgn file) |
| | <input checked="" type="checkbox"/> Polygon of Study Area (.shp, .shx, and .dbx files) |
| | <input checked="" type="checkbox"/> Aerial of Project Study Area (.hmr file) |

REQUEST FOR CULTURAL RESOURCES REVIEW FORM

MEMORANDUM TO: Drew Joyner, Human Environment Unit
1598 Mail Service Center, Raleigh, NC 27699-1598

ATTENTION: Matt Wilkerson, Archaeology Supervisor
Mary Pope Furr, Historic Architecture Supervisor

FROM: Tracy Walter
Project Planning Engineer

SUBJECT: Request for Cultural Resources Review

DATE: December 1, 2010

PROJECT INFORMATION

Project No: B-4676 *County:* Wilkes
WBS No: 33831.1.1 *Document:* CE
F.A. No: BRZ-1001 (29) *Funding:* State Federal

USGS Quad:

Project Description:
Replacement of Bridge No. 29 over Cub Creek on SR 1001

Purpose & Need:
Replace structurally deficient bridge

SCHEDULING AND CONTACT INFORMATION

Date Needed: June 1, 2011
Engineer: Tracy Walter *Tel* 850-2716 *Email* twalter@ncdot.gov

DESIGN INFORMATION*Project Length:*

Exist. R/W: *Proposed R/W:*

Exist. Speed Limit: *Proposed Speed Limit:*

*Exist. X-Section:**Detour Route:*

Structure Type: Steel I-beam *Year Built:* 1969

PERMIT & SPECIAL INFORMATION

Federal (USACE) Permit Required: YES NO

Permit Locations shown on map submitted: YES NO N/A (No Permits)

Type of Permit: *Number of Permits:*

Easements Required: YES NO

Temporary or Permanent: Temporary Permanent

Easements shown on map submitted: YES NO N/A (No Easements)

USFS Property: YES NO

USFS Rating: LOW MODERATE HIGH RATING SHEET ATTACHED

New signalization:

Offsite facilities required:

ATTACHMENTS

Vicinity Map USGS Quad Map Design Plans Photos

Agency Input Letters NCDOT Input Letters Scoping Meeting Minutes

Aerial Photograph with Study Area, Project Termini, and Y-Lines indicated

Other: Aerial Photograph with Project Study Area.

SUPPLEMENTAL INFORMATION

Archaeology: Please review project to determine if the “No survey required” determination from August 2, 2005 remains valid.

Historic Architecture: Please review project to determine if the “No survey required” determination from August 2, 2005 remains valid.

Note: This project was delayed for the completion of a feasibility study. NCDOT has revised the study are to reflect construction of a two lane bridge which will accommodate a 4-lane future section.

***SUBMIT (2) COPIES OF THIS FORM AND ATTACHMENTS TO
NCDOT HUMAN ENVIRONMENT UNIT***

TIP Project No.: **B-4676**
County: **Wilkes**
Engineer: **Tracy Walter**
Date Needed: **July 1, 2011**

December 9, 2010

MEMORANDUM TO: Drew Joyner, Human Environment Unit
Attention: Steve Gurganus

FROM: Tracy A. Walter
Bridge Project Planning Engineer

SUBJECT: Request for Environmental Input, TIP Project No. **B-4676**

Your assistance is requested in providing environmental input for the project described below. Information concerning the proposed project is provided to assist your staff in their investigations. If you are unable to meet the schedule shown below, please let me know.

INPUT REQUESTED

Special Environmental Analyses Unit

- Archaeological Resources
- Historic Architectural Resources
- Community Impact Assessment
- Traffic Noise/Air Quality

Natural Systems Unit

- Natural Systems
- Other: Wetland Delineation

PROJECT INFORMATION

Tip Project No.: **B-4676** County: **Wilkes**
State Project No.: FA Project No.: **BRZ-1001 (29)**
WBS No.:

Schedule: Right of Way - **8/30/2013**
Construction - **9/16/2014**

Description: **Replace Bridge No. 29 over Cub Creek on SR 1001.**

Purpose and Need: **Replacement of Structurally Deficient Bridge**

Date Needed: **July 1, 2011** Document Type: **CE**
Engineer: **Tracy A. Walter** Consultation Type: **N/A**
Unit Head: **Bryan Kluchar** Funding: STATE FEDERAL

TIP Project No.: B-4676
County: Wilkes
Engineer: Tracy Walter
Date Needed: July 1, 2011

DESIGN INFORMATION

Project Length:

Existing R/W:

Proposed R/W:

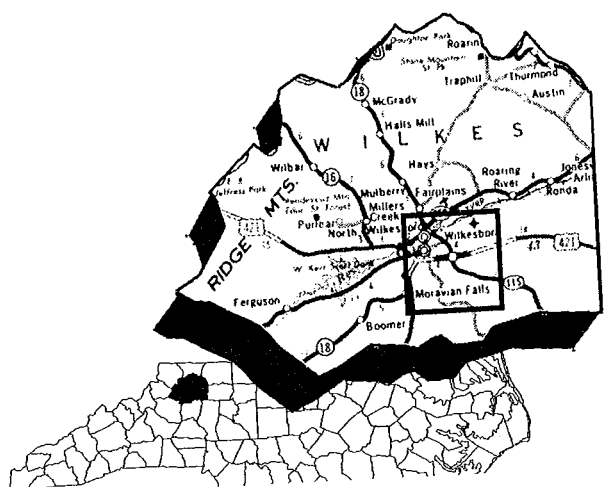
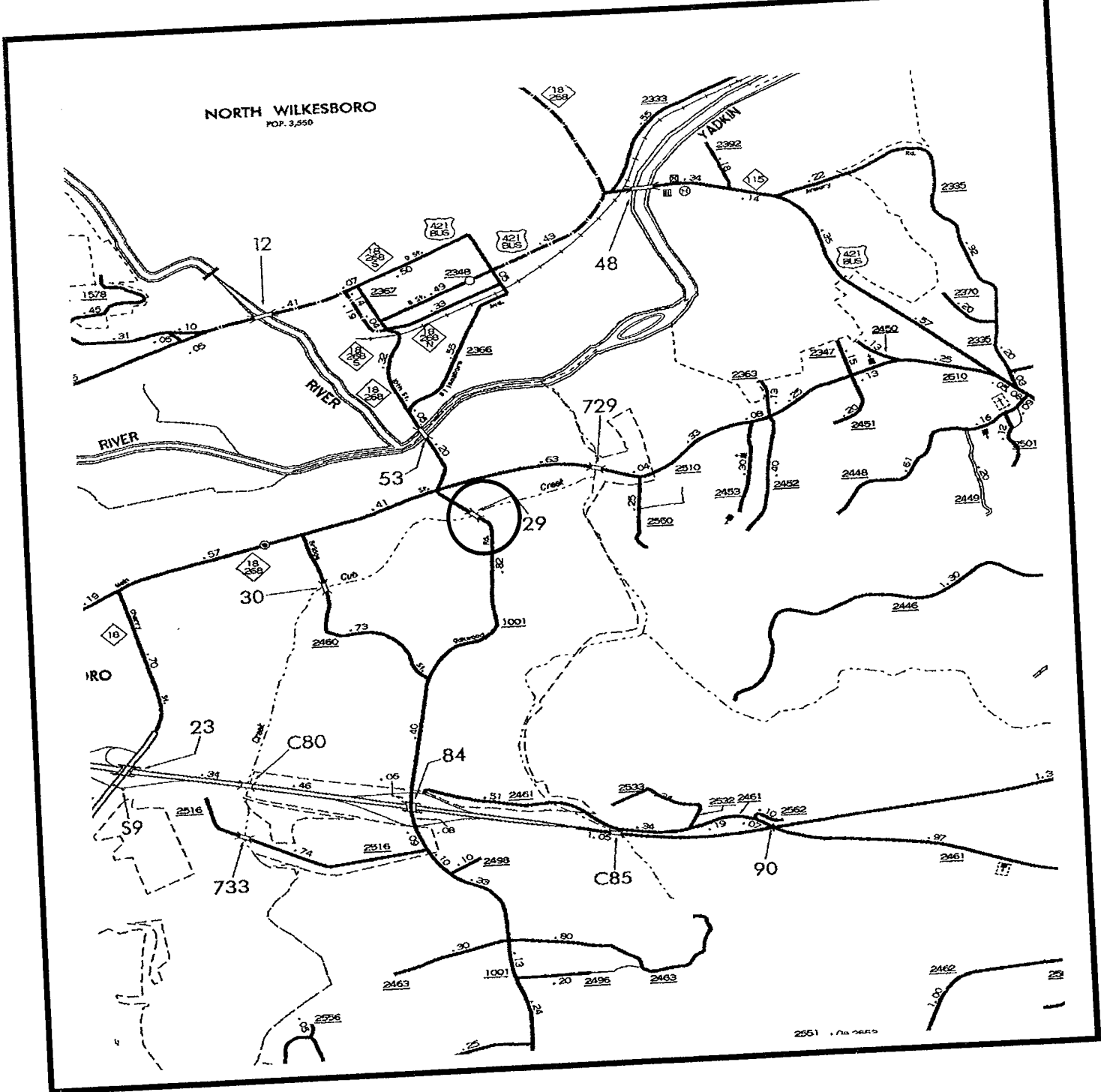
Existing Speed Limit:


Existing X-Section:

SPECIAL INFORMATION AND INSTRUCTIONS

ATTACHMENTS

- | | |
|---|--|
| <input checked="" type="checkbox"/> Vicinity Map | <input type="checkbox"/> 35 mm Photos (available upon request) |
| <input checked="" type="checkbox"/> Aerial Photograph | <input type="checkbox"/> Agency Input Letters |
| <input type="checkbox"/> USGS Quad Map | <input type="checkbox"/> NCDOT Input Letters |
| <input type="checkbox"/> Scoping Meeting Minutes | <input type="checkbox"/> Design Plans |
| <input type="checkbox"/> Other: | |





NORTH CAROLINA DEPARTMENT OF
TRANSPORTATION
DIVISION OF HIGHWAYS
PROJECT DEVELOPMENT &
ENVIRONMENTAL ANALYSIS BRANCH

WILKES COUNTY
REPLACE BRIDGE NO. 29 ON SR 1001
OVER CUB CREEK
B-4676

Figure 1

