



STATE OF NORTH CAROLINA  
DEPARTMENT OF TRANSPORTATION

BEVERLY PERDUE  
GOVERNOR

EUGENE CONTI  
SECRETARY

February 3, 2012

MEMORANDUM TO: Mr. John Rouse, PE  
Division 4 Engineer

FROM: Philip S. Harris, III, P.E., Manager  
Natural Environment Section  
Project Development and Environmental Analysis

SUBJECT: Johnston County; Widening of NC 42 from US 70 to east of SR  
1902 (Glen Laurel Road).; Federal Aid Project Number STP-  
0042(18). WBS 34552.1.1; **TIP No. R-3825A.**

*E. S. Fush*

Attached are the U.S. Army Corps of Engineers Section 404 Nationwide Permit 14, N.C. Division of Water Quality Section 401 Water Quality Certification, and NC DWQ Riparian Buffer Authorization for the above referenced project. All environmental permits have been received for the construction of Section A for this project.

A copy of this permit package will be posted on the NCDOT website at:  
<http://www.ncdot.gov/doh/preconstruct/pe/neu/permit.html>

cc:

Mr. Randy Garris, P.E. State Contract Officer  
Mr. Chad Coggins, Division Environmental Officer  
Mr. Majed Alghandour, P. E., Program. and TIP  
Mr. Jay Bennett, P.E., Roadway Design  
Mr. Dewayne Sykes, P.E. Utilities Unit  
Mr. Art McMillan, P.E., Hydraulics  
Mr. Tom Koch, P.E., Structure Design  
Mr. Mark Staley, Roadside Environmental  
Mr. Ron Hancock, P.E., State Roadway Construction Engineer  
Mr. Mike Robinson, P.E., State Bridge Construction Engineer  
Mr. Bill Goodwin, P.E., PDEA Bridge Section  
Mrs. Leilani Paugh, Natural Environment  
Mr. Randy Griffin, P.E., Natural Environment

# PROJECT COMMITMENTS

T.I.P Project No. R-3825A  
NC 42 from US 70 to east of SR 1902 (Glen Laurel Road)  
Johnston County  
Federal Aid Project No. STP-42(4)  
WBS Element 34552.1.1

## COMMITMENTS FROM PROJECT DEVELOPMENT AND DESIGN

### Division Four Construction

NCDOT's Stream Crossing Guidelines for Anadromous Fish Passage will apply to the Neuse River and all stream crossings within the project area.

No in-water work will be performed in the Neuse River between February 15<sup>th</sup> and June 15<sup>th</sup>, due to the likely presence of anadromous fish.

NCDOT will implement Best Management Practices for Bridge Demolition and removal. The asphalt wearing surface of Bridge Number 75 and bridge rails will be removed without dropping into the water prior to bridge demolition.

*The proposed bridge over the Neuse River is on an adjacent project, R-3825B. These project commitments will be implemented during construction of that project.*

During construction of the project, the driveway to Clayton Fire Station will be kept open at all times. No equipment or materials will be parked or placed in the fire station driveway at any time.

*These project commitments will be implemented during the construction of this project.*

Timber workpads will be used for heavy equipment within fifty feet of streams or in other areas where sediment could enter the stream.

Notification will be sent to the NCDOT Natural Environment Section one month prior to the start of construction, in order that mussels at the Neuse River and Mill Creek crossings can be relocated. The notification should be sent to the following address:

Natural Environment Biological Surveys Group Supervisor  
NCDOT Natural Environment Section  
1598 Mail Service Unit  
Raleigh, NC 27699-1598

*The proposed crossings of the Neuse River and Mill Creek are on an adjacent project, R-3825B. These project commitments will be implemented during construction of that project.*

### **Roadside Environmental Unit/Division Four Construction**

If practical, turbidity curtains will be used during in-stream work in the Neuse River.

Sediment and erosion control measures shall adhere to the Design Standards in Sensitive Watersheds during construction of the project.

Special Sediment Control Fence will be used at the toe of slope parallel to the Neuse River and Mill Creek.

During active grading, all unstabilized areas of the project within fifty feet of streams will be temporarily stabilized prior to any rain event. This will be done utilizing erosion control blankets, fabric, plastic, or other material(s) approved by the Roadside Environmental Unit and as directed by the engineer on site. The Temporary stabilization should be adequately anchored and utilized to prevent the loss of sediment into the water course unless runoff from these areas can be diverted to an adequately designed sediment basin or until the area is stabilized with vegetation.

*The proposed crossings of the Neuse River and Mill Creek are on an adjacent project, R-3825B. These project commitments will be implemented during construction of that project.*

### **Structure Design Unit/Hydraulic Unit**

Deck drains for the proposed bridge carrying NC 42 over the Neuse River will be designed so that runoff is not directly discharged into the Neuse River.

Where possible, proposed bridge bents will be no closer than 10 feet from the edge of the stream bank.

*The proposed bridge over the Neuse River is on an adjacent project, R-3825B. These project commitments are standard operating procedures and will be implemented during project design for that project.*

### **Roadway Design Unit/Geotechnical Unit/Right of Way Branch**

The proposed widening will require property from four sites potentially containing hazardous materials. A preliminary site assessment will be performed for all of the properties prior to right of way acquisition in order to determine the extent of any contamination. Right of way acquisition from the former Jimmy Flowers Store and the Percy Flowers Store will be by permanent easement rather than fee simple right of way due to the possibility of contamination on the properties. Permanent easements will be obtained from the former Peele Pesticide site and Caterpillar site, as well, if the preliminary site assessment determines there is a possibility of contamination in areas needed for right of way.

*Preliminary site assessments were conducted for the former Peele Pesticide site and another property, a convenience store located at the intersection of SR 2022 and NC 42. No*

*contamination was found on the convenience store property and the contamination found on the former pesticide site is not an environmental concern. No preliminary site assessment was conducted for the Caterpillar property, but no environmental concerns were identified earlier in the area near NC 42. The project commitment related to the former Jimmy Flowers Store and Percy Flowers Store will be implemented during right of way acquisition for TIP Project R-3825B.*

## **COMMITMENTS FROM PERMITTING**

### **Natural Environment Section**

Compensatory mitigation for the unavoidable riverine wetland impacts of 0.49 acres associated with TIP R-3825-A; the Marks Creek Mitigation Site will be debited 0.98 acres of riverine wetland enhancement (2:1 ratio). Compensatory mitigation for the unavoidable stream impacts of 174 linear feet associated with TIP R-3825-A; the Jefferies Warehouse Mitigation Site will be debited 174 linear feet of stream restoration.

### **Roadside Environmental Unit/Division Four Construction/Natural Environment Section**

NCDOT shall execute the commitments agreed upon by NCDOT and the USFWS. Those commitments are based on the informal Section 7 consultation as conservation measures listed in a letter from NCDOT to the USFWS dated June 19, 2006.

*The proposed crossings of the Neuse River and Mill Creek are on an adjacent project, R-3825B. These project commitments will be implemented during construction of that project.*

**U.S. ARMY CORPS OF ENGINEERS  
WILMINGTON DISTRICT**

Action Id. SAW-2011-01695-SAW County: Johnston U.S.G.S. Quad: NC-CLAYTON

**GENERAL PERMIT (REGIONAL AND NATIONWIDE) VERIFICATION**

**Property Owner:** NCDOT

**Agent:**

Greg Thorpe

**Address:** 1598 Mail Service Center

**Address:**

Raleigh, NC, 27699

Size and location of property (water body, road name/number, town, etc.): 6 mile stretch of NC 42 between US 70 in Clayton and SR1003 (Buffaloe Road), near Clayton, Johnson County, NC. Latitude 35.6472 Longitude -78.3959

Description of projects area and activity: Widen NC 42 from US 70 (Clayton) to SR 1003 (Buffaloe Road). Project is 6 miles in length and is divided into Two sections A and B. Section A begins at US 70 in Clayton and ends 0.31 miles east of SR 1902 (Glen Laural Rd). Section B begins east of SR 1902 (Glen Laurel Road) and ends at SR1003 (Buffaloe Road). Final design for Section A is complete; Section B is in preliminary design.

Applicable Law:  Section 404 (Clean Water Act, 33 USC 1344)  
 Section 10 (Rivers and Harbors Act, 33 USC 403)

Authorization: Regional General Permit Number or Nationwide Permit Number: NW 14

**SEE ATTACHED NATIONWIDE AND SPECIAL CONDITIONS.**

**Your work is authorized by the above referenced permit provided it is accomplished in strict accordance with the attached conditions and your submitted application and attached information dated November 17, 2011. Any violation of the attached conditions or deviation from your submitted plans may subject the permittee to a stop work order, a restoration order and/or appropriate legal action.**

This verification is valid until the NWP is modified, reissued, or revoked. All of the existing NWPs are scheduled to be modified, reissued, or revoked prior to March 18, 2012. It is incumbent upon you to remain informed of changes to the NWPs. We will issue a public notice when the NWPs are reissued. Furthermore, if you commence or are under contract to commence this activity before the date that the relevant nationwide permit is modified or revoked, you will have twelve (12) months from the date of the modification or revocation of the NWP to complete the activity under the present terms and conditions of this nationwide permit.

Activities subject to Section 404 (as indicated above) may also require an individual Section 401 Water Quality Certification. You should contact the NC Division of Water Quality (telephone (919) 733-1786) to determine Section 401 requirements.

For activities occurring within the twenty coastal counties subject to regulation under the Coastal Area Management Act (CAMA), prior to beginning work you must contact the N.C. Division of Coastal Management .

This Department of the Army verification does not relieve the permittee of the responsibility to obtain any other required Federal, State or local approvals/permits.

If there are any questions regarding this verification, any of the conditions of the Permit, or the Corps of Engineers regulatory program, please contact Thomas Steffens at 910-251-4615.

Corps Regulatory Official STEFFENS.THOMAS.A  
NCRUM.1284706273

Digitally signed by  
STEFFENS.THOMAS.ANCRUM.1284706273  
DN: c=US, o=U.S. Government, ou=DoD,  
ou=PKI, ou=USA,  
cn=STEFFENS.THOMAS.ANCRUM.1284706273  
Date: 2012.01.31 07:34:56 -05'00'

Date: January 30, 2012

Expiration Date of Verification: 03/18/2012

The Wilmington District is committed to providing the highest level of support to the public. To help us ensure we continue to do so, please complete the attached customer Satisfaction Survey or visit <http://per2.nwp.usace.army.mil/survey.html> to complete the survey online.

Copy Furnished:

### Determination of Jurisdiction:

- A.  Based on preliminary information, there appear to be waters of the US including wetlands within the above described project area. This preliminary determination is not an appealable action under the Regulatory Program Administrative Appeal Process (Reference 33 CFR Part 331).
- B.  There are Navigable Waters of the United States within the above described project area subject to the permit requirements of Section 10 of the Rivers and Harbors Act and Section 404 of the Clean Water Act. Unless there is a change in the law or our published regulations, this determination may be relied upon for a period not to exceed five years from the date of this notification.
- C.  There are waters of the US and/or wetlands within the above described project area subject to the permit requirements of Section 404 of the Clean Water Act (CWA)(33 USC § 1344). Unless there is a change in the law or our published regulations, this determination may be relied upon for a period not to exceed five years from the date of this notification.
- D.  The jurisdictional areas within the above described project area have been identified under a previous action. Please reference jurisdictional determination issued 12/02/2005\_. Action ID \_\_\_\_\_.

### Basis For Determination

The site exhibits wetland criteria as defined in the 1987 Corps Wetland Delineation Manual and appropriate Regional Supplement.

**Remarks Preliminary jurisdictional determination field verified by W. Wescott/RG-W on December 2, 2005**

### Attention USDA Program Participants

This delineation/determination has been conducted to identify the limits of Corps' Clean Water Act jurisdiction for the particular site identified in this request. The delineation/determination may not be valid for the wetland conservation provisions of the Food Security Act of 1985. If you or your tenant are USDA Program participants, or anticipate participation in USDA programs, you should request a certified wetland determination from the local office of the Natural Resources Conservation Service, prior to starting work.

### F. Appeals Information (This information applies only to approved jurisdictional determinations as indicated in B and C above).

This correspondence constitutes an approved jurisdictional determination for the above described site. If you object to this determination, you may request an administrative appeal under Corps regulations at 33 CFR Part 331. Enclosed you will find a Notification of Appeal Process (NAP) fact sheet and request for appeal (RFA) form. If you request to appeal this determination you must submit a completed RFA form to the following address:

US Army Corps of Engineers  
South Atlantic Division  
Attn: Jason Steele, Review Officer  
60 Forsyth Street SW, Room 10M15  
Atlanta, Georgia 30303-8801  
Phone: (404) 562-5137

In order for an RFA to be accepted by the Corps, the Corps must determine that it is complete, that it meets the criteria for appeal under 33 CFR part 331.5, and that it has been received by the Division Office within 60 days of the date of the NAP. Should you decide to submit an RFA form, it must be received at the above address by \_\_\_\_\_.

\*\*It is not necessary to submit an RFA form to the Division Office if you do not object to the determination in this correspondence.\*\*

Corps Regulatory Official:

**STEFFENS.THOMAS.A**

Digitally signed by  
STEFFENS.THOMAS.ANCRUM.1284706273  
DN: c=US, o=U.S. Government, ou=DoD, ou=PKI, \_\_\_\_\_  
ou=USA, cn=STEFFENS.THOMAS.ANCRUM.1284706273  
Date: 2012.01.31 07:35:20 -05'00'

**NCRUM.1284706273**

Date: )1/30/2012

Expiration Date: \_\_\_\_\_

Action ID Number: SAW-2011-01695-SAW

County: Johnston

Permittee: NCDOT R-3925A NC42 widening

Date Permit Issued: 01/30/2012

Project Manager: Thomas Steffens

Upon completion of the activity authorized by this permit and any mitigation required by the permit, sign this certification and return it to the following address:

US ARMY CORPS OF ENGINEERS  
WILMINGTON DISTRICT  
Attn: Thomas Steffens  
Washington Regulatory Field Office  
Post Office Box 1000  
Washington, North Carolina  
27889

Please note that your permitted activity is subject to a compliance inspection by a U. S. Army Corps of Engineers representative. If you fail to comply with this permit you are subject to permit suspension, modification, or revocation.

I hereby certify that the work authorized by the above referenced permit has been completed in accordance with the terms and condition of the said permit, and required mitigation was completed in accordance with the permit conditions.

\_\_\_\_\_  
Signature of Permittee

\_\_\_\_\_  
Date

## Additional Special Conditions

CORRECTED 02/01/2012

Action I.D. # SAW-2011-01695: NCDOT TIP No. R-3825-A , Widening of NC42 from US70 near Clayton, to SR1902 (Glen Laurel Road) in Johnson County.

- a) The Permittee shall adhere to the following guidelines:
  - NCDOT: Best Management Practices for the Protection of Surface Waters and Sedimentation and Erosion Control measures.
  - NCDOT: Design Standards in Sensitive Watersheds
  - NCDOT shall execute the commitments agreed upon by NCDOT and the USFWS. Those commitments are based on the informal Section 7 consultation as conservation measures listed in a letter from NCDOT to the USFWS dated June 19 2006.
- b) Compensatory mitigation for the unavoidable riverine wetland impacts of 0.49 acres associated with TIP R-3825-A; the Marks Creek Mitigation Site will be debited 0.98 acres of riverine wetland enhancement (2:1 ratio).
- c) Compensatory mitigation for the unavoidable stream impacts of 174 linear feet associated with TIP R-3825-A; the Jefferies Warehouse Mitigation Site will be debited 174 linear feet of stream restoration.
- d) Except as authorized by this permit or any USACE approved modification to this permit, no excavation, fill, or mechanized land-clearing activities shall take place at any time in the construction or maintenance of this project, within waters or wetlands, or any activities that cause the degradation of waters or wetlands. This permit does not authorize temporary placement or double handling of excavated or fill material within waters or wetlands outside the permitted area. There shall be no excavation from, waste disposal into, or degradation of, jurisdictional waters or wetlands associated with this permit without appropriate modification of this permit, including appropriate compensatory mitigation. This prohibition applies to all borrow and fill activities connected with this project.
- e) To ensure that all borrow and waste activities occur on high ground and do not result in the degradation of adjacent wetlands and streams, except as authorized by this permit, the Permittee shall require its contractors and/or agents to identify all areas to be used to borrow material, or to dispose of dredged, fill, or waste material. The Permittee shall provide the USACE with appropriate maps indicating the locations of proposed borrow or waste sites as soon as the Permittee has that information. The Permittee will coordinate with the USACE before approving any borrow or waste sites that are within 400 feet of any streams or wetlands.



- f) The Permittee shall ensure that all such areas comply with condition (e) of this permit, and shall require and maintain documentation of the location and characteristics of all borrow and disposal sites associated with this project. This information will include data regarding soils, vegetation and hydrology sufficient to clearly demonstrate compliance with the preceding condition (d). All information will be available to the USACE upon request. NCDOT shall require its contractors to complete and execute reclamation plans for each waste and borrow site and provide written documentation that the reclamation plans have been implemented and all work is completed. This documentation will be provided to the Corps of Engineers within 30 days of the completion of the reclamation work.
- g) The Permittee shall require its contractors and/or agents to comply with the terms and conditions of this permit in the construction and maintenance of this project, and shall provide each of its contractors and/or agents associated with the construction or maintenance of this project with a copy of this permit. A copy of this permit, including all conditions and any Corps approved modifications shall be available at the project site during construction and maintenance of this project.
- h) Any violation of these conditions or violations of Section 404 of the Clean Water Act or Section 10 of the Rivers and Harbors Act must be reported in writing to the Wilmington District, U.S. Army Corps of Engineers, within 24 hours of the violation.
- i) Failure to institute and carry out the details of special conditions a. - i., may result in a directive to cease all ongoing and permitted work within waters and/or wetlands associated with the R-3825-A; Widening of NC42 project, or such other remedy as the District Engineer or his authorized representatives may seek.

**NATIONWIDE PERMIT 14**  
**DEPARTMENT OF THE ARMY**  
**CORPS OF ENGINEERS**  
**FINAL NOTICE OF ISSUANCE AND MODIFICATION OF NATIONWIDE PERMITS**  
**FEDERAL REGISTER**  
**AUTHORIZED MARCH 19, 2007**

**Linear Transportation Projects.** Activities required for the construction, expansion, modification, or improvement of linear transportation projects (e.g., roads, highways, railways, trails, airport runways, and taxiways) in waters of the United States. For linear transportation projects in non-tidal waters, the discharge cannot cause the loss of greater than 1/2-acre of waters of the United States. For linear transportation projects in tidal waters, the discharge cannot cause the loss of greater than 1/3-acre of waters of the United States. Any stream channel modification, including bank stabilization, is limited to the minimum necessary to construct or protect the linear transportation project; such modifications must be in the immediate vicinity of the project.

This NWP also authorizes temporary structures, fills, and work necessary to construct the linear transportation project. Appropriate measures must be taken to maintain normal downstream flows and minimize flooding to the maximum extent practicable, when temporary structures, work, and discharges, including cofferdams, are necessary for construction activities, access fills, or dewatering of construction sites. Temporary fills must consist of materials, and be placed in a manner, that will not be eroded by expected high flows. Temporary fills must be removed in their entirety and the affected areas returned to pre-construction elevations. The areas affected by temporary fills must be revegetated, as appropriate.

This NWP cannot be used to authorize non-linear features commonly associated with transportation projects, such as vehicle maintenance or storage buildings, parking lots, train stations, or aircraft hangars.

Notification: The permittee must submit a pre-construction notification to the district engineer prior to commencing the activity if: (1) the loss of waters of the United States exceeds 1/10 acre; or (2) there is a discharge in a special aquatic site, including wetlands. (See general condition 27.) (Sections 10 and 404)

Note: Some discharges for the construction of farm roads or forest roads, or temporary roads for moving mining equipment, may qualify for an exemption under Section 404(f) of the Clean Water Act (see 33 CFR 323.4).

## NATIONWIDE PERMIT CONDITIONS

The following General Conditions must be followed in order for any authorization by a NWP to be valid:

1. Navigation. (a) No activity may cause more than a minimal adverse effect on navigation.

(b) Any safety lights and signals prescribed by the U.S. Coast Guard, through regulations or otherwise, must be installed and maintained at the permittee's expense on authorized facilities in navigable waters of the United States.

(c) The permittee understands and agrees that, if future operations by the United States require the removal, relocation, or other alteration, of the structure or work herein authorized, or if, in the opinion of the Secretary of the Army or his authorized representative, said structure or work shall cause unreasonable obstruction to the free navigation of the navigable waters, the permittee will be required, upon due notice from the Corps of Engineers, to remove, relocate, or alter the structural work or obstructions caused thereby, without expense to the United States. No claim shall be made against the United States on account of any such removal or alteration.

2. Aquatic Life Movements. No activity may substantially disrupt the necessary life cycle movements of those species of aquatic life indigenous to the waterbody, including those species that normally migrate through the area, unless the activity's primary purpose is to impound water. Culverts placed in streams must be installed to maintain low flow conditions.

3. Spawning Areas. Activities in spawning areas during spawning seasons must be avoided to the maximum extent practicable. Activities that result in the physical destruction (e.g., through excavation, fill, or downstream smothering by substantial turbidity) of an important spawning area are not authorized.

4. Migratory Bird Breeding Areas. Activities in waters of the United States that serve as breeding areas for migratory birds must be avoided to the maximum extent practicable.

5. Shellfish Beds. No activity may occur in areas of concentrated shellfish populations, unless the activity is directly related to a shellfish harvesting activity authorized by NWPs 4 and 48.

6. Suitable Material. No activity may use unsuitable material (e.g., trash, debris, car bodies, asphalt, etc.). Material used for construction or discharged must be free from toxic pollutants in toxic amounts (see Section 307 of the Clean Water Act).

7. Water Supply Intakes. No activity may occur in the proximity of a public water supply intake, except where the activity is for the repair or improvement of public water supply intake structures or adjacent bank stabilization.

8. Adverse Effects From Impoundments. If the activity creates an impoundment of water, adverse effects to the aquatic system due to accelerating the passage of water, and/or restricting its flow must be minimized to the maximum extent practicable.

9. Management of Water Flows. To the maximum extent practicable, the pre-construction course, condition, capacity, and location of open waters must be maintained for each activity, including stream channelization and storm water management activities, except as provided below. The activity must be constructed to withstand expected high flows. The activity must not restrict or impede the passage of normal or high flows, unless the primary purpose of the activity is to impound water or manage high flows. The activity may alter the pre-construction course, condition, capacity, and location of open waters if it benefits the aquatic environment (e.g., stream restoration or relocation activities).

10. Fills Within 100-Year Floodplains. The activity must comply with applicable FEMA-approved state or local floodplain management requirements.

11. Equipment. Heavy equipment working in wetlands or mudflats must be placed on mats, or other measures must be taken to minimize soil disturbance.

12. Soil Erosion and Sediment Controls. Appropriate soil erosion and sediment controls must be used and maintained in effective operating condition during construction, and all exposed soil and other fills, as well as any work below the ordinary high water mark or high tide line, must be permanently stabilized at the earliest practicable date. Permittees are encouraged to perform work within waters of the United States during periods of low-flow or no-flow.

13. Removal of Temporary Fills. Temporary fills must be removed in their entirety and the affected areas returned to pre-construction elevations. The affected areas must be revegetated, as appropriate.

14. Proper Maintenance. Any authorized structure or fill shall be properly maintained, including maintenance to ensure public safety.

15. Wild and Scenic Rivers. No activity may occur in a component of the National Wild and Scenic River System, or in a river officially designated by Congress as a “study river” for possible inclusion in the system while the river is in an official study status, unless the appropriate Federal agency with direct management responsibility for such river, has determined in writing that the proposed activity will not adversely affect the Wild and Scenic River designation or study status. Information on Wild and Scenic Rivers may be obtained from the appropriate Federal land management agency in the area (e.g., National Park Service, U.S. Forest Service, Bureau of Land Management, U.S. Fish and Wildlife Service).

16. Tribal Rights. No activity or its operation may impair reserved tribal rights, including, but not limited to, reserved water rights and treaty fishing and hunting rights.

17. Endangered Species. (a) No activity is authorized under any NWP which is likely to jeopardize the continued existence of a threatened or endangered species or a species proposed for such designation, as identified under the Federal Endangered Species Act (ESA), or which will destroy or adversely modify the critical habitat of such species. No activity is authorized

under any NWP which “may affect” a listed species or critical habitat, unless Section 7 consultation addressing the effects of the proposed activity has been completed.

(b) Federal agencies should follow their own procedures for complying with the requirements of the ESA. Federal permittees must provide the district engineer with the appropriate documentation to demonstrate compliance with those requirements.

(c) Non-federal permittees shall notify the district engineer if any listed species or designated critical habitat might be affected or is in the vicinity of the project, or if the project is located in designated critical habitat, and shall not begin work on the activity until notified by the district engineer that the requirements of the ESA have been satisfied and that the activity is authorized. For activities that might affect Federally-listed endangered or threatened species or designated critical habitat, the pre-construction notification must include the name(s) of the endangered or threatened species that may be affected by the proposed work or that utilize the designated critical habitat that may be affected by the proposed work. The district engineer will determine whether the proposed activity “may affect” or will have “no effect” to listed species and designated critical habitat and will notify the non-Federal applicant of the Corps’ determination within 45 days of receipt of a complete pre-construction notification. In cases where the non-Federal applicant has identified listed species or critical habitat that might be affected or is in the vicinity of the project, and has so notified the Corps, the applicant shall not begin work until the Corps has provided notification the proposed activities will have “no effect” on listed species or critical habitat, or until Section 7 consultation has been completed.

(d) As a result of formal or informal consultation with the FWS or NMFS the district engineer may add species-specific regional endangered species conditions to the NWPs.

(e) Authorization of an activity by a NWP does not authorize the “take” of a threatened or endangered species as defined under the ESA. In the absence of separate authorization (e.g., an ESA Section 10 Permit, a Biological Opinion with “incidental take” provisions, etc.) from the U.S. FWS or the NMFS, both lethal and non-lethal “takes” of protected species are in violation of the ESA. Information on the location of threatened and endangered species and their critical habitat can be obtained directly from the offices of the U.S. FWS and NMFS or their world wide Web pages at <http://www.fws.gov/> and <http://www.noaa.gov/fisheries.html> respectively.

18. Historic Properties. (a) In cases where the district engineer determines that the activity may affect properties listed, or eligible for listing, in the National Register of Historic Places, the activity is not authorized, until the requirements of Section 106 of the National Historic Preservation Act (NHPA) have been satisfied.

(b) Federal permittees should follow their own procedures for complying with the requirements of Section 106 of the National Historic Preservation Act. Federal permittees must provide the district engineer with the appropriate documentation to demonstrate compliance with those requirements.

(c) Non-federal permittees must submit a pre-construction notification to the district engineer if the authorized activity may have the potential to cause effects to any historic properties listed, determined to be eligible for listing on, or potentially eligible for listing on the National Register of Historic Places, including previously unidentified properties. For such activities, the pre-construction notification must state which historic properties may be affected by the proposed work or include a vicinity map indicating the location of the historic properties or the potential for the presence of historic properties. Assistance regarding information on the location of or potential for the presence of historic resources can be sought from the State

Historic Preservation Officer or Tribal Historic Preservation Officer, as appropriate, and the National Register of Historic Places (see 33 CFR 330.4(g)). The district engineer shall make a reasonable and good faith effort to carry out appropriate identification efforts, which may include background research, consultation, oral history interviews, sample field investigation, and field survey. Based on the information submitted and these efforts, the district engineer shall determine whether the proposed activity has the potential to cause an effect on the historic properties. Where the non-Federal applicant has identified historic properties which the activity may have the potential to cause effects and so notified the Corps, the non-Federal applicant shall not begin the activity until notified by the district engineer either that the activity has no potential to cause effects or that consultation under Section 106 of the NHPA has been completed.

(d) The district engineer will notify the prospective permittee within 45 days of receipt of a complete pre-construction notification whether NHPA Section 106 consultation is required. Section 106 consultation is not required when the Corps determines that the activity does not have the potential to cause effects on historic properties (see 36 CFR 800.3(a)). If NHPA section 106 consultation is required and will occur, the district engineer will notify the non-Federal applicant that he or she cannot begin work until Section 106 consultation is completed.

(e) Prospective permittees should be aware that section 110k of the NHPA (16 U.S.C. 470h-2(k)) prevents the Corps from granting a permit or other assistance to an applicant who, with intent to avoid the requirements of Section 106 of the NHPA, has intentionally significantly adversely affected a historic property to which the permit would relate, or having legal power to prevent it, allowed such significant adverse effect to occur, unless the Corps, after consultation with the Advisory Council on Historic Preservation (ACHP), determines that circumstances justify granting such assistance despite the adverse effect created or permitted by the applicant. If circumstances justify granting the assistance, the Corps is required to notify the ACHP and provide documentation specifying the circumstances, explaining the degree of damage to the integrity of any historic properties affected, and proposed mitigation. This documentation must include any views obtained from the applicant, SHPO/THPO, appropriate Indian tribes if the undertaking occurs on or affects historic properties on tribal lands or affects properties of interest to those tribes, and other parties known to have a legitimate interest in the impacts to the permitted activity on historic properties.

19. Designated Critical Resource Waters. Critical resource waters include, NOAA-designated marine sanctuaries, National Estuarine Research Reserves, state natural heritage sites, and outstanding national resource waters or other waters officially designated by a state as having particular environmental or ecological significance and identified by the district engineer after notice and opportunity for public comment. The district engineer may also designate additional critical resource waters after notice and opportunity for comment.

(a) Discharges of dredged or fill material into waters of the United States are not authorized by NWP 7, 12, 14, 16, 17, 21, 29, 31, 35, 39, 40, 42, 43, 44, 49, and 50 for any activity within, or directly affecting, critical resource waters, including wetlands adjacent to such waters.

(b) For NWPs 3, 8, 10, 13, 15, 18, 19, 22, 23, 25, 27, 28, 30, 33, 34, 36, 37, and 38, notification is required in accordance with general condition 27, for any activity proposed in the designated critical resource waters including wetlands adjacent to those waters. The district engineer may authorize activities under these NWPs only after it is determined that the impacts to the critical resource waters will be no more than minimal.

20. Mitigation. The district engineer will consider the following factors when determining appropriate and practicable mitigation necessary to ensure that adverse effects on the aquatic environment are minimal:

(a) The activity must be designed and constructed to avoid and minimize adverse effects, both temporary and permanent, to waters of the United States to the maximum extent practicable at the project site (i.e., on site).

(b) Mitigation in all its forms (avoiding, minimizing, rectifying, reducing, or compensating) will be required to the extent necessary to ensure that the adverse effects to the aquatic environment are minimal.

(c) Compensatory mitigation at a minimum one-for-one ratio will be required for all wetland losses that exceed 1/10 acre and require pre-construction notification, unless the district engineer determines in writing that some other form of mitigation would be more environmentally appropriate and provides a project-specific waiver of this requirement. For wetland losses of 1/10 acre or less that require pre-construction notification, the district engineer may determine on a case-by-case basis that compensatory mitigation is required to ensure that the activity results in minimal adverse effects on the aquatic environment. Since the likelihood of success is greater and the impacts to potentially valuable uplands are reduced, wetland restoration should be the first compensatory mitigation option considered.

(d) For losses of streams or other open waters that require pre-construction notification, the district engineer may require compensatory mitigation, such as stream restoration, to ensure that the activity results in minimal adverse effects on the aquatic environment.

(e) Compensatory mitigation will not be used to increase the acreage losses allowed by the acreage limits of the NWPs. For example, if an NWP has an acreage limit of 1/2 acre, it cannot be used to authorize any project resulting in the loss of greater than 1/2 acre of waters of the United States, even if compensatory mitigation is provided that replaces or restores some of the lost waters. However, compensatory mitigation can and should be used, as necessary, to ensure that a project already meeting the established acreage limits also satisfies the minimal impact requirement associated with the NWPs.

(f) Compensatory mitigation plans for projects in or near streams or other open waters will normally include a requirement for the establishment, maintenance, and legal protection (e.g., conservation easements) of riparian areas next to open waters. In some cases, riparian areas may be the only compensatory mitigation required. Riparian areas should consist of native species. The width of the required riparian area will address documented water quality or aquatic habitat loss concerns. Normally, the riparian area will be 25 to 50 feet wide on each side of the stream, but the district engineer may require slightly wider riparian areas to address documented water quality or habitat loss concerns. Where both wetlands and open waters exist on the project site, the district engineer will determine the appropriate compensatory mitigation (e.g., riparian areas and/or wetlands compensation) based on what is best for the aquatic environment on a watershed basis. In cases where riparian areas are determined to be the most appropriate form of compensatory mitigation, the district engineer may waive or reduce the requirement to provide wetland compensatory mitigation for wetland losses.

(g) Permittees may propose the use of mitigation banks, in-lieu fee arrangements or separate activity-specific compensatory mitigation. In all cases, the mitigation provisions will specify the party responsible for accomplishing and/or complying with the mitigation plan.

(h) Where certain functions and services of waters of the United States are permanently adversely affected, such as the conversion of a forested or scrub-shrub wetland to a herbaceous wetland in a permanently maintained utility line right-of-way, mitigation may be required to reduce the adverse effects of the project to the minimal level.

21. Water Quality. Where States and authorized Tribes, or EPA where applicable, have not previously certified compliance of an NWP with CWA Section 401, individual 401 Water Quality Certification must be obtained or waived (see 33 CFR 330.4(c)). The district engineer or State or Tribe may require additional water quality management measures to ensure that the authorized activity does not result in more than minimal degradation of water quality.

22. Coastal Zone Management. In coastal states where an NWP has not previously received a state coastal zone management consistency concurrence, an individual state coastal zone management consistency concurrence must be obtained, or a presumption of concurrence must occur (see 33 CFR 330.4(d)). The district engineer or a State may require additional measures to ensure that the authorized activity is consistent with state coastal zone management requirements.

23. Regional and Case-By-Case Conditions. The activity must comply with any regional conditions that may have been added by the Division Engineer (see 33 CFR 330.4(e)) and with any case specific conditions added by the Corps or by the state, Indian Tribe, or U.S. EPA in its section 401 Water Quality Certification, or by the state in its Coastal Zone Management Act consistency determination.

24. Use of Multiple Nationwide Permits. The use of more than one NWP for a single and complete project is prohibited, except when the acreage loss of waters of the United States authorized by the NWPs does not exceed the acreage limit of the NWP with the highest specified acreage limit. For example, if a road crossing over tidal waters is constructed under NWP 14, with associated bank stabilization authorized by NWP 13, the maximum acreage loss of waters of the United States for the total project cannot exceed 1/3-acre.

25. Transfer of Nationwide Permit Verifications. If the permittee sells the property associated with a nationwide permit verification, the permittee may transfer the nationwide permit verification to the new owner by submitting a letter to the appropriate Corps district office to validate the transfer. A copy of the nationwide permit verification must be attached to the letter, and the letter must contain the following statement and signature:  
“When the structures or work authorized by this nationwide permit are still in existence at the time the property is transferred, the terms and conditions of this nationwide permit, including any special conditions, will continue to be binding on the new owner(s) of the property. To validate



the transfer of this nationwide permit and the associated liabilities associated with compliance with its terms and conditions, have the transferee sign and date below.”

---

(Transferee)

---

(Date)

26. Compliance Certification. Each permittee who received an NWP verification from the Corps must submit a signed certification regarding the completed work and any required mitigation. The certification form must be forwarded by the Corps with the NWP verification letter and will include:

- (a) A statement that the authorized work was done in accordance with the NWP authorization, including any general or specific conditions;
- (b) A statement that any required mitigation was completed in accordance with the permit conditions; and
- (c) The signature of the permittee certifying the completion of the work and mitigation.

27. Pre-Construction Notification. (a) Timing. Where required by the terms of the NWP, the prospective permittee must notify the district engineer by submitting a pre-construction notification (PCN) as early as possible. The district engineer must determine if the PCN is complete within 30 calendar days of the date of receipt and, as a general rule, will request additional information necessary to make the PCN complete only once. However, if the prospective permittee does not provide all of the requested information, then the district engineer will notify the prospective permittee that the PCN is still incomplete and the PCN review process will not commence until all of the requested information has been received by the district engineer. The prospective permittee shall not begin the activity until either:

- (1) He or she is notified in writing by the district engineer that the activity may proceed under the NWP with any special conditions imposed by the district or division engineer; or
- (2) Forty-five calendar days have passed from the district engineer’s receipt of the complete PCN and the prospective permittee has not received written notice from the district or division engineer. However, if the permittee was required to notify the Corps pursuant to general condition 17 that listed species or critical habitat might be affected or in the vicinity of the project, or to notify the Corps pursuant to general condition 18 that the activity may have the potential to cause effects to historic properties, the permittee cannot begin the activity until receiving written notification from the Corps that is “no effect” on listed species or “no potential to cause effects” on historic properties, or that any consultation required under Section 7 of the Endangered Species Act (see 33 CFR 330.4(f)) and/or Section 106 of the National Historic Preservation (see 33 CFR 330.4(g)) is completed. Also, work cannot begin under NWPs 21, 49, or 50 until the permittee has received written approval from the Corps. If the proposed activity requires a written waiver to exceed specified limits of an NWP, the permittee cannot begin the activity until the district engineer issues the waiver. If the district or division engineer notifies the permittee in writing that an individual permit is required within 45 calendar days of receipt of a complete PCN, the permittee cannot begin the activity until an individual permit has been obtained.

Subsequently, the permittee's right to proceed under the NWP may be modified, suspended, or revoked only in accordance with the procedure set forth in 33 CFR 330.5(d)(2).

(b) Contents of Pre-Construction Notification: The PCN must be in writing and include the following information:

(1) Name, address and telephone numbers of the prospective permittee;

(2) Location of the proposed project;

(3) A description of the proposed project; the project's purpose; direct and indirect adverse environmental effects the project would cause; any other NWP(s), regional general permit(s), or individual permit(s) used or intended to be used to authorize any part of the proposed project or any related activity. The description should be sufficiently detailed to allow the district engineer to determine that the adverse effects of the project will be minimal and to determine the need for compensatory mitigation. Sketches should be provided when necessary to show that the activity complies with the terms of the NWP. (Sketches usually clarify the project and when provided result in a quicker decision.);

(4) The PCN must include a delineation of special aquatic sites and other waters of the United States on the project site. Wetland delineations must be prepared in accordance with the current method required by the Corps. The permittee may ask the Corps to delineate the special aquatic sites and other waters of the United States, but there may be a delay if the Corps does the delineation, especially if the project site is large or contains many waters of the United States. Furthermore, the 45 day period will not start until the delineation has been submitted to or completed by the Corps, where appropriate;

(5) If the proposed activity will result in the loss of greater than 1/10 acre of wetlands and a PCN is required, the prospective permittee must submit a statement describing how the mitigation requirement will be satisfied. As an alternative, the prospective permittee may submit a conceptual or detailed mitigation plan.

(6) If any listed species or designated critical habitat might be affected or is in the vicinity of the project, or if the project is located in designated critical habitat, for non-Federal applicants the PCN must include the name(s) of those endangered or threatened species that might be affected by the proposed work or utilize the designated critical habitat that may be affected by the proposed work. Federal applicants must provide documentation demonstrating compliance with the Endangered Species Act; and

(7) For an activity that may affect a historic property listed on, determined to be eligible for listing on, or potentially eligible for listing on, the National Register of Historic Places, for non-Federal applicants the PCN must state which historic property may be affected by the proposed work or include a vicinity map indicating the location of the historic property. Federal applicants must provide documentation demonstrating compliance with Section 106 of the National Historic Preservation Act.

(c) Form of Pre-Construction Notification: The standard individual permit application form (Form ENG 4345) may be used, but the completed application form must clearly indicate that it is a PCN and must include all of the information required in paragraphs (b)(1) through (7) of this general condition. A letter containing the required information may also be used.

(d) Agency Coordination: (1) The district engineer will consider any comments from Federal and state agencies concerning the proposed activity's compliance with the terms and conditions of the NWPs and the need for mitigation to reduce the project's adverse environmental effects to a minimal level.

(2) For all NWP 48 activities requiring pre-construction notification and for other NWP activities requiring pre-construction notification to the district engineer that result in the loss of greater than 1/2-acre of waters of the United States, the district engineer will immediately provide (e.g., via facsimile transmission, overnight mail, or other expeditious manner) a copy of the PCN to the appropriate Federal or state offices (U.S. FWS, state natural resource or water quality agency, EPA, State Historic Preservation Officer (SHPO) or Tribal Historic Preservation Office (THPO), and, if appropriate, the NMFS). With the exception of NWP 37, these agencies will then have 10 calendar days from the date the material is transmitted to telephone or fax the district engineer notice that they intend to provide substantive, site-specific comments. If so contacted by an agency, the district engineer will wait an additional 15 calendar days before making a decision on the pre-construction notification. The district engineer will fully consider agency comments received within the specified time frame, but will provide no response to the resource agency, except as provided below. The district engineer will indicate in the administrative record associated with each pre-construction notification that the resource agencies' concerns were considered. For NWP 37, the emergency watershed protection and rehabilitation activity may proceed immediately in cases where there is an unacceptable hazard to life or a significant loss of property or economic hardship will occur. The district engineer will consider any comments received to decide whether the NWP 37 authorization should be modified, suspended, or revoked in accordance with the procedures at 33 CFR 330.5.

(3) In cases of where the prospective permittee is not a Federal agency, the district engineer will provide a response to NMFS within 30 calendar days of receipt of any Essential Fish Habitat conservation recommendations, as required by Section 305(b)(4)(B) of the Magnuson-Stevens Fishery Conservation and Management Act.

(4) Applicants are encouraged to provide the Corps multiple copies of pre-construction notifications to expedite agency coordination.

(5) For NWP 48 activities that require reporting, the district engineer will provide a copy of each report within 10 calendar days of receipt to the appropriate regional office of the NMFS.

(e) District Engineer's Decision: In reviewing the PCN for the proposed activity, the district engineer will determine whether the activity authorized by the NWP will result in more than minimal individual or cumulative adverse environmental effects or may be contrary to the public interest. If the proposed activity requires a PCN and will result in a loss of greater than 1/10 acre of wetlands, the prospective permittee should submit a mitigation proposal with the PCN. Applicants may also propose compensatory mitigation for projects with smaller impacts. The district engineer will consider any proposed compensatory mitigation the applicant has included in the proposal in determining whether the net adverse environmental effects to the aquatic environment of the proposed work are minimal. The compensatory mitigation proposal may be either conceptual or detailed. If the district engineer determines that the activity complies with the terms and conditions of the NWP and that the adverse effects on the aquatic environment are minimal, after considering mitigation, the district engineer will notify the permittee and include any conditions the district engineer deems necessary. The district engineer must approve any compensatory mitigation proposal before the permittee commences work. If the prospective permittee elects to submit a compensatory mitigation plan with the PCN, the district engineer will expeditiously review the proposed compensatory mitigation plan. The district engineer must review the plan within 45 calendar days of receiving a complete PCN and determine whether the proposed mitigation would ensure no more than minimal adverse effects on the aquatic environment. If the net adverse effects of the project on the aquatic environment

(after consideration of the compensatory mitigation proposal) are determined by the district engineer to be minimal, the district engineer will provide a timely written response to the applicant. The response will state that the project can proceed under the terms and conditions of the NWP.

If the district engineer determines that the adverse effects of the proposed work are more than minimal, then the district engineer will notify the applicant either: (1) That the project does not qualify for authorization under the NWP and instruct the applicant on the procedures to seek authorization under an individual permit; (2) that the project is authorized under the NWP subject to the applicant's submission of a mitigation plan that would reduce the adverse effects on the aquatic environment to the minimal level; or (3) that the project is authorized under the NWP with specific modifications or conditions. Where the district engineer determines that mitigation is required to ensure no more than minimal adverse effects occur to the aquatic environment, the activity will be authorized within the 45-day PCN period. The authorization will include the necessary conceptual or specific mitigation or a requirement that the applicant submit a mitigation plan that would reduce the adverse effects on the aquatic environment to the minimal level. When mitigation is required, no work in waters of the United States may occur until the district engineer has approved a specific mitigation plan.

28. Single and Complete Project. The activity must be a single and complete project. The same NWP cannot be used more than once for the same single and complete project.

### **FURTHER INFORMATION**

1. District Engineers have authority to determine if an activity complies with the terms and conditions of an NWP.
2. NWPs do not obviate the need to obtain other federal, state, or local permits, approvals, or authorizations required by law.
3. NWPs do not grant any property rights or exclusive privileges.
4. NWPs do not authorize any injury to the property or rights of others.
5. NWPs do not authorize interference with any existing or proposed Federal project.

### **DEFINITIONS**

Best management practices (BMPs): Policies, practices, procedures, or structures implemented to mitigate the adverse environmental effects on surface water quality resulting from development. BMPs are categorized as structural or non-structural.

Compensatory mitigation: The restoration, establishment (creation), enhancement, or preservation of aquatic resources for the purpose of compensating for unavoidable adverse impacts which remain after all appropriate and practicable avoidance and minimization has been achieved.

Currently serviceable: Useable as is or with some maintenance, but not so degraded as to essentially require reconstruction.

Discharge: The term "discharge" means any discharge of dredged or fill material.

Enhancement: The manipulation of the physical, chemical, or biological characteristics of an aquatic resource to heighten, intensify, or improve a specific aquatic resource function(s). Enhancement results in the gain of selected aquatic resource function(s), but may also lead to a

decline in other aquatic resource function(s). Enhancement does not result in a gain in aquatic resource area.

*Ephemeral stream*: An ephemeral stream has flowing water only during, and for a short duration after, precipitation events in a typical year. Ephemeral stream beds are located above the water table year-round. Groundwater is not a source of water for the stream. Runoff from rainfall is the primary source of water for stream flow.

*Establishment (creation)*: The manipulation of the physical, chemical, or biological characteristics present to develop an aquatic resource that did not previously exist at an upland site. Establishment results in a gain in aquatic resource area.

*Historic Property*: Any prehistoric or historic district, site (including archaeological site), building, structure, or other object included in, or eligible for inclusion in, the National Register of Historic Places maintained by the Secretary of the Interior. This term includes artifacts, records, and remains that are related to and located within such properties. The term includes properties of traditional religious and cultural importance to an Indian tribe or Native Hawaiian organization and that meet the National Register criteria (36 CFR part 60).

*Independent utility*: A test to determine what constitutes a single and complete project in the Corps regulatory program. A project is considered to have independent utility if it would be constructed absent the construction of other projects in the project area. Portions of a multi-phase project that depend upon other phases of the project do not have independent utility. Phases of a project that would be constructed even if the other phases were not built can be considered as separate single and complete projects with independent utility.

*Intermittent stream*: An intermittent stream has flowing water during certain times of the year, when groundwater provides water for stream flow. During dry periods, intermittent streams may not have flowing water. Runoff from rainfall is a supplemental source of water for stream flow.

*Loss of waters of the United States*: Waters of the United States that are permanently adversely affected by filling, flooding, excavation, or drainage because of the regulated activity. Permanent adverse effects include permanent discharges of dredged or fill material that change an aquatic area to dry land, increase the bottom elevation of a waterbody, or change the use of a waterbody. The acreage of loss of waters of the United States is a threshold measurement of the impact to jurisdictional waters for determining whether a project may qualify for an NWP; it is not a net threshold that is calculated after considering compensatory mitigation that may be used to offset losses of aquatic functions and services. The loss of stream bed includes the linear feet of stream bed that is filled or excavated. Waters of the United States temporarily filled, flooded, excavated, or drained, but restored to pre-construction contours and elevations after construction, are not included in the measurement of loss of waters of the United States. Impacts resulting from activities eligible for exemptions under Section 404(f) of the Clean Water Act are not considered when calculating the loss of waters of the United States.

*Non-tidal wetland*: A non-tidal wetland is a wetland that is not subject to the ebb and flow of tidal waters. The definition of a wetland can be found at 33 CFR 328.3(b). Non-tidal wetlands contiguous to tidal waters are located landward of the high tide line (i.e., spring high tide line).

*Open water*: For purposes of the NWPs, an open water is any area that in a year with normal patterns of precipitation has water flowing or standing above ground to the extent that an ordinary high water mark can be determined. Aquatic vegetation within the area of standing or

flowing water is either non-emergent, sparse, or absent. Vegetated shallows are considered to be open waters. Examples of “open waters” include rivers, streams, lakes, and ponds.

*Ordinary High Water Mark:* An ordinary high water mark is a line on the shore established by the fluctuations of water and indicated by physical characteristics, or by other appropriate means that consider the characteristics of the surrounding areas (see 33 CFR 328.3(e)).

*Perennial stream:* A perennial stream has flowing water year-round during a typical year. The water table is located above the stream bed for most of the year. Groundwater is the primary source of water for stream flow. Runoff from rainfall is a supplemental source of water for stream flow.

*Practicable:* Available and capable of being done after taking into consideration cost, existing technology, and logistics in light of overall project purposes.

*Pre-construction notification:* A request submitted by the project proponent to the Corps for confirmation that a particular activity is authorized by nationwide permit. The request may be a permit application, letter, or similar document that includes information about the proposed work and its anticipated environmental effects. Pre-construction notification may be required by the terms and conditions of a nationwide permit, or by regional conditions. A pre-construction notification may be voluntarily submitted in cases where pre-construction notification is not required and the project proponent wants confirmation that the activity is authorized by nationwide permit.

*Preservation:* The removal of a threat to, or preventing the decline of, aquatic resources by an action in or near those aquatic resources. This term includes activities commonly associated with the protection and maintenance of aquatic resources through the implementation of appropriate legal and physical mechanisms. Preservation does not result in a gain of aquatic resource area or functions.

*Re-establishment:* The manipulation of the physical, chemical, or biological characteristics of a site with the goal of returning natural/historic functions to a former aquatic resource. Re-establishment results in rebuilding a former aquatic resource and results in a gain in aquatic resource area.

*Rehabilitation:* The manipulation of the physical, chemical, or biological characteristics of a site with the goal of repairing natural/historic functions to a degraded aquatic resource. Rehabilitation results in a gain in aquatic resource function, but does not result in a gain in aquatic resource area.

*Restoration:* The manipulation of the physical, chemical, or biological characteristics of a site with the goal of returning natural/historic functions to a former or degraded aquatic resource. For the purpose of tracking net gains in aquatic resource area, restoration is divided into two categories: re-establishment and rehabilitation.

*Riffle and pool complex:* Riffle and pool complexes are special aquatic sites under the 404(b)(1) Guidelines. Riffle and pool complexes sometimes characterize steep gradient sections of streams. Such stream sections are recognizable by their hydraulic characteristics. The rapid movement of water over a coarse substrate in riffles results in a rough flow, a turbulent surface, and high dissolved oxygen levels in the water. Pools are deeper areas associated with riffles. A slower stream velocity, a streaming flow, a smooth surface, and a finer substrate characterize pools.

*Riparian areas:* Riparian areas are lands adjacent to streams, lakes, and estuarine-marine shorelines. Riparian areas are transitional between terrestrial and aquatic ecosystems, through

which surface and subsurface hydrology connects waterbodies with their adjacent uplands. Riparian areas provide a variety of ecological functions and services and help improve or maintain local water quality. (See general condition 20.)

*Shellfish seeding:* The placement of shellfish seed and/or suitable substrate to increase shellfish production. Shellfish seed consists of immature individual shellfish or individual shellfish attached to shells or shell fragments (i.e., spat on shell). Suitable substrate may consist of shellfish shells, shell fragments, or other appropriate materials placed into waters for shellfish habitat.

*Single and complete project:* The term “single and complete project” is defined at 33 CFR 330.2(i) as the total project proposed or accomplished by one owner/developer or partnership or other association of owners/developers. A single and complete project must have independent utility (see definition). For linear projects, a “single and complete project” is all crossings of a single water of the United States (i.e., a single waterbody) at a specific location. For linear projects crossing a single waterbody several times at separate and distant locations, each crossing is considered a single and complete project. However, individual channels in a braided stream or river, or individual arms of a large, irregularly shaped wetland or lake, etc., are not separate waterbodies, and crossings of such features cannot be considered separately.

*Stormwater management:* Stormwater management is the mechanism for controlling stormwater runoff for the purposes of reducing downstream erosion, water quality degradation, and flooding and mitigating the adverse effects of changes in land use on the aquatic environment.

*Stormwater management facilities:* Stormwater management facilities are those facilities, including but not limited to, stormwater retention and detention ponds and best management practices, which retain water for a period of time to control runoff and/or improve the quality (i.e., by reducing the concentration of nutrients, sediments, hazardous substances and other pollutants) of stormwater runoff.

*Stream bed:* The substrate of the stream channel between the ordinary high water marks. The substrate may be bedrock or inorganic particles that range in size from clay to boulders. Wetlands contiguous to the stream bed, but outside of the ordinary high water marks, are not considered part of the stream bed.

*Stream channelization:* The manipulation of a stream’s course, condition, capacity, or location that causes more than minimal interruption of normal stream processes. A channelized stream remains a water of the United States.

*Structure:* An object that is arranged in a definite pattern of organization. Examples of structures include, without limitation, any pier, boat dock, boat ramp, wharf, dolphin, weir, boom, breakwater, bulkhead, revetment, riprap, jetty, artificial island, artificial reef, permanent mooring structure, power transmission line, permanently moored floating vessel, piling, aid to navigation, or any other manmade obstacle or obstruction.

*Tidal wetland:* A tidal wetland is a wetland (i.e., water of the United States) that is inundated by tidal waters. The definitions of a wetland and tidal waters can be found at 33 CFR 328.3(b) and 33 CFR 328.3(f), respectively. Tidal waters rise and fall in a predictable and measurable rhythm or cycle due to the gravitational pulls of the moon and sun. Tidal waters end where the rise and fall of the water surface can no longer be practically measured in a predictable rhythm due to masking by other waters, wind, or other effects. Tidal wetlands are located channelward of the high tide line, which is defined at 33 CFR 328.3(d).

Vegetated shallows: Vegetated shallows are special aquatic sites under the 404(b)(1) Guidelines. They are areas that are permanently inundated and under normal circumstances have rooted aquatic vegetation, such as seagrasses in marine and estuarine systems and a variety of vascular rooted plants in freshwater systems.

Waterbody: For purposes of the NWP, a waterbody is a jurisdictional water of the United States that, during a year with normal patterns of precipitation, has water flowing or standing above ground to the extent that an ordinary high water mark (OHWM) or other indicators of jurisdiction can be determined, as well as any wetland area (see 33 CFR 328.3(b)). If a jurisdictional wetland is adjacent--meaning bordering, contiguous, or neighboring--to a jurisdictional waterbody displaying an OHWM or other indicators of jurisdiction, that waterbody and its adjacent wetlands are considered together as a single aquatic unit (see 33 CFR 328.4(c)(2)). Examples of "waterbodies" include streams, rivers, lakes, ponds, and wetlands.



## **REGIONAL CONDITIONS FOR NATIONWIDE PERMITS IN THE WILMINGTON DISTRICT**

### **1.0 Excluded Waters**

The Corps has identified waters that will be excluded from the use of all NWP's during certain timeframes. These waters are:

#### **1.1. Anadromous Fish Spawning Areas**

Waters of the United States identified by either the North Carolina Division of Marine Fisheries (NCDMF) or the North Carolina Wildlife Resources Commission (NCWRC) as anadromous fish spawning areas are excluded during the period between February 15 and June 30, without prior written approval from NCDMF or NCWRC and the Corps.

#### **1.2. Trout Waters Moratorium**

Waters of the United States in the twenty-five designated trout counties of North Carolina are excluded during the period between October 15 and April 15 without prior written approval from the NCWRC. (see Section I. b. 7. for a list of the twenty-five trout counties).

#### **1.3. Sturgeon Spawning Areas**

Waters of the United States designated as sturgeon spawning areas are excluded during the period between February 1 and June 30, without prior written approval from the National Marine Fisheries Service (NMFS).

### **2.0 Waters Requiring Additional Notification**

The Corps has identified waters that will be subject to additional notification requirements for activities authorized by all NWP's. These waters are:

#### **2.1. Western NC Counties that Drain to Designated Critical Habitat**

Waters of the U.S. that requires a Pre-Construction Notification pursuant to General Condition 27 (PCN) and located in the sixteen counties listed below, applicants must provide a copy of the PCN to the US Fish and Wildlife Service, 160 Zillicoa Street, Asheville, North Carolina 28805. This PCN must be sent concurrently to the US Fish and Wildlife Service and the Corps Asheville Regulatory Field Office. Please see General Condition 17 for specific notification requirements related to Federally Endangered Species and the following website for information on the location of designated critical habitat.

Counties with tributaries that drain to designated critical habitat that require notification to the Asheville US Fish and Wildlife Service: Avery, Cherokee, Forsyth, Graham, Haywood,

Henderson, Jackson, Macon Mecklenburg, Mitchell, Stokes, Surry, Swain, Transylvania, Union and Yancey.

Website and office addresses for Endangered Species Act Information:

The Wilmington District has developed the following website for applicants which provide guidelines on how to review linked websites and maps in order to fulfill NWP general condition 17 requirements.

<http://www.saw.usace.army.mil/wetlands/ESA>

Applicants who do not have internet access may contact the appropriate US Fish and Wildlife Service offices or the US Army Corps of Engineers office listed below.

US Fish and Wildlife Service  
Asheville Field Office  
160 Zillicoa Street  
Asheville, NC 28801  
Telephone: (828) 258-3939

Asheville US Fish and Wildlife Service Office counties: All counties west of and including Anson, Stanly, Davidson, Forsyth and Stokes Counties

US Fish and Wildlife Service  
Raleigh Field Office  
Post Office Box 33726  
Raleigh, NC 27636-3726  
Telephone: (919) 856-4520

Raleigh US Fish and Wildlife Service Office counties: all counties east of and including Richmond, Montgomery, Randolph, Guilford, and Rockingham Counties.

## **2.2. Special Designation Waters**

Prior to the use of any NWP in any of the following North Carolina identified waters and contiguous wetlands, applicants must comply with Nationwide Permit General Condition 27 (PCN). The North Carolina waters and contiguous wetlands that require additional notification requirements are:

“Outstanding Resource Waters” (ORW) and “High Quality Waters” (HQW) (as designated by the North Carolina Environmental Management Commission), or  
“Inland Primary Nursery Areas” (IPNA) (as designated by the North Carolina Wildlife Resources Commission), or “Contiguous Wetlands” (as defined by the North Carolina Environmental Management Commission), or “Primary Nursery Areas” (PNA) (as designated by the North Carolina Marine Fisheries Commission).

### **2.3. Coastal Area Management Act (CAMA) Areas of Environmental Concern**

Non-Federal applicants for any NWP in a designated “Area of Environmental Concern” (AEC) in the twenty (20) counties of Eastern North Carolina covered by the North Carolina Coastal Area Management Act (CAMA), must also obtain the required CAMA permit. Construction activities for non-Federal projects may not commence until a copy of the approved CAMA permit is furnished to the appropriate Wilmington District Regulatory Field Office (Wilmington Field Office – P.O. Box 1890, Wilmington, NC 28402 or Washington Field Office – P.O. Box 1000, Washington, NC 27889).

### **2.4. Barrier Islands**

Prior to the use of any NWP on a barrier island of North Carolina, applicants must comply with Nationwide Permit General Condition 27 (PCN).

### **2.5. Mountain or Piedmont Bogs**

Prior to the use of any NWP in a “Mountain or Piedmont Bog” of North Carolina, applicants shall comply with Nationwide Permit General Condition 27 (PCN).

Note: The following wetland community types identified in the N.C. Natural Heritage Program document, “Classification of Natural communities of North Carolina (Michael P. Schafale and Alan S. Weakley, 1990), are subject to this regional condition.

Mountain Bogs	Piedmont Bogs
Swamp Forest-Bog Complex	Upland depression Swamp Forest
Swamp Forest-Bog Complex (Spruce Subtype)	
Southern Appalachian Bog (Northern Subtype)	
Southern Appalachian Bog (Southern Subtype)	
Southern Appalachian Fen	

### **2.6. Animal Waste Facilities**

Prior to use of any NWP for construction of animal waste facilities in waters of the US, including wetlands, applicants shall comply with Nationwide Permit General Condition 27 (PCN).

### **2.7. Trout Waters**

Prior to any discharge of dredge or fill material into streams or waterbodies within the twenty-five (25) designated trout counties of North Carolina, the applicant shall comply with

Nationwide Permit General Condition 27 (PCN). The applicant shall also provide a copy of the notification to the appropriate NCWRC office to facilitate the determination of any potential impacts to designated Trout Waters. Notification to the Corps of Engineers will include a statement with the name of the NCWRC biologist contacted, the date of the notification, the location of work, a delineation of wetlands, a discussion of alternatives to working in the mountain trout waters, why alternatives were not selected, and a plan to provide compensatory mitigation for all unavoidable adverse impacts to mountain trout waters.

#### NCWRC and NC Trout Counties

Mr. Ron Linville			
Western Piedmont Region Coordinator	Alleghany	Caldwell	Watauga
3855 Idlewild Road	Ashe	Mitchell	Wilkes
Kernersville, NC 27284-9180	Avery	Stokes	
Telephone: (336) 769-9453	Burke	Surry	

Mr. Dave McHenry			
Mountain Region Coordinator	Buncombe	Henderson	Polk
20830 Great Smoky Mtn. Expressway	Cherokee	Jackson	Rutherford
Waynesville, NC 28786	Clay	Macon	Swain
Telephone: (828) 452-2546	Graham	Madison	Transylvania
Fax: (828) 452-7772	Haywood	McDowell	Yancey

### 3.0 List of Corps Regional Conditions for All Nationwide Permits

The following conditions apply to all Nationwide Permits in the Wilmington District:

#### 3.1. Limitation of Loss of Perennial Stream Bed

NWPs may not be used for activities that may result in the loss or degradation of greater than 300 total linear feet of perennial streams. The NWPs may not be used for activities that may result in the loss or degradation of greater than 300 total linear feet of ephemeral and intermittent streams that exhibit important aquatic function(s)\* Loss of stream includes the linear feet of stream bed that is filled, excavated, or flooded by the proposed activity. The District Commander can waive the 300 linear foot limit for ephemeral and intermittent streams on a case-by-case basis if he determines that the proposed activity will result in minimal individual and cumulative adverse impacts to the aquatic environment. Waivers for the loss of ephemeral and intermittent streams must be in writing. This waiver only applies to the 300 linear feet threshold for NWPs. Mitigation may still be required for impacts to ephemeral and intermittent streams, on a case-by-case basis, depending on the impacts to the aquatic environment of the proposed project. [\*Note: The Corps uses the Stream Quality Assessment Worksheet, located with Permit Information on the Regulatory Program Web Site, to aid in the determination of aquatic function within the intermittent stream channel.]

### **3.2. Mitigation for Loss of Stream Bed Exceeding 150 Feet.**

For any NWP that results in a loss of more than 150 linear feet of perennial and/or ephemeral/intermittent stream, the applicant shall provide a mitigation proposal to compensate for the loss of aquatic function associated with the proposed activity. For stream losses less than 150 linear feet, that require a PCN, the District Commander may determine, on a case-by-case basis that compensatory mitigation is required to ensure that the activity results in minimal adverse effect on the aquatic environment.

### **3.3. Pre-construction Notification for Loss of Streambed Exceeding 150 Feet.**

Prior to use of any NWP for any activity which impacts more than 150 total linear feet of perennial stream or ephemeral/ intermittent stream, the applicant must comply with Nationwide Permit General Condition 27 (PCN). This applies to NWPs that do not have specific notification requirements. If a NWP has specific notification requirements, the requirements of the NWP should be followed.

### **3.4. Restriction on Use of Live Concrete**

For all NWPs which allow the use of concrete as a building material, measures will be taken to prevent live or fresh concrete, including bags of uncured concrete, from coming into contact with waters of the state until the concrete has hardened.

### **3.5. Requirements for Using Riprap for Bank Stabilization**

For all NWPs that allow for the use of riprap material for bank stabilization, the following measures shall be applied:

**3.5.1.** Filter cloth must be placed underneath the riprap as an additional requirement of its use in North Carolina waters.

**3.5.2.** The placement of riprap shall be limited to the areas depicted on submitted work plan drawings.

**3.5.3.** The riprap material shall be clean and free from loose dirt or any pollutant except in trace quantities that would not have an adverse environmental effect.

**3.5.4.** It shall be of a size sufficient to prevent its movement from the authorized alignment by natural forces under normal conditions.

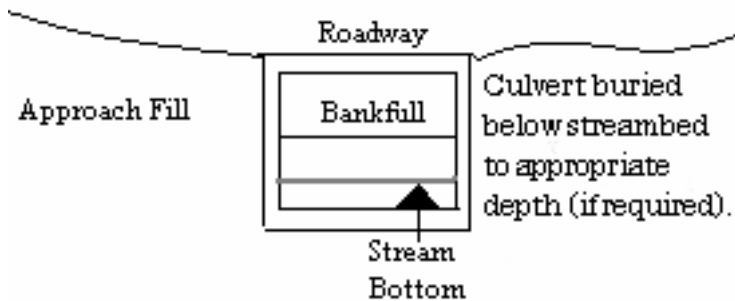
**3.5.5.** The riprap material shall consist of clean rock or masonry material such as, but not limited to, granite, marl, or broken concrete.

**3.5.6.** A waiver from the specifications in this Regional Condition may be requested in writing. The waiver will only be issued if it can be demonstrated that the impacts of complying with this Regional condition would result in greater adverse impacts to the aquatic environment.

### **3.6. Safe Passage Requirements for Culvert Placement**

For all NWP's that involve the construction/installation of culverts, measures will be included in the construction/installation that will promote the safe passage of fish and other aquatic organisms. The dimension, pattern, and profile of the stream above and below a pipe or culvert should not be modified by widening the stream channel or by reducing the depth of the stream in connection with the construction activity. The width, height, and gradient of a proposed opening should be such as to pass the average historical low flow and spring flow without adversely altering flow velocity. Spring flow should be determined from gage data, if available. In the absence of such data, bankfull flow can be used as a comparable level.

In the twenty (20) counties of North Carolina designated as coastal counties by the Coastal Area Management Act (CAMA): All pipe and culvert bottoms shall be buried at least one foot below normal bed elevation when they are placed within the Public Trust Area of Environmental Concern (AEC) and/or the Estuarine Waters AEC as designated by CAMA, and/or all streams appearing as blue lines on United States Geological Survey (USGS) quad sheets.



In all other counties: Culverts greater than 48 inches in diameter will be buried at least one foot below the bed of the stream. Culverts 48 inches in diameter or less shall be buried or placed on the stream bed as practicable and appropriate to maintain aquatic passage, and every effort shall be made to maintain the existing channel slope. The bottom of the culvert must be placed at a depth below the natural stream bottom to provide for passage during drought or low flow conditions.

Destabilizing the channel and head cutting upstream should be considered in the placement of the culvert.

A waiver from the depth specifications in this condition may be requested in writing. The waiver will be issued if it can be demonstrated that the proposal would result in the least impacts to the aquatic environment.

All counties: Culverts placed in wetlands do not have to be buried.

### **3.7. Notification to NCDENR Shellfish Sanitation Section**

Applicants shall notify the NCDENR Shellfish Sanitation Section prior to dredging in or removing sediment from an area closed to shell fishing where the effluent may be released to an area open for shell fishing or swimming in order to avoid contamination from the disposal area and cause a temporary shellfish closure to be made. Such notification shall also be provided to the appropriate Corps of Engineers Regulatory Field Office. Any disposal of sand to the ocean beach should occur between November 1 and April 30 when recreational usage is low. Only clean sand should be used and no dredged sand from closed shell fishing areas may be used. If beach disposal were to occur at times other than stated above or if sand from a closed shell fishing area is to be used, a swimming advisory shall be posted, and a press release shall be issued.

### **3.8. Preservation of Submerged Aquatic Vegetation**

Adverse impacts to Submerged Aquatic Vegetation (SAV) are not authorized by any NWP within any of the twenty coastal counties defined by North Carolina's Coastal Area Management Act of 1974 (CAMA).

## **4.0 Additional Regional Conditions Applicable to Specific Nationwide Permits**

The following regional conditions are required for NWP #14 - Linear Transportation Crossings:

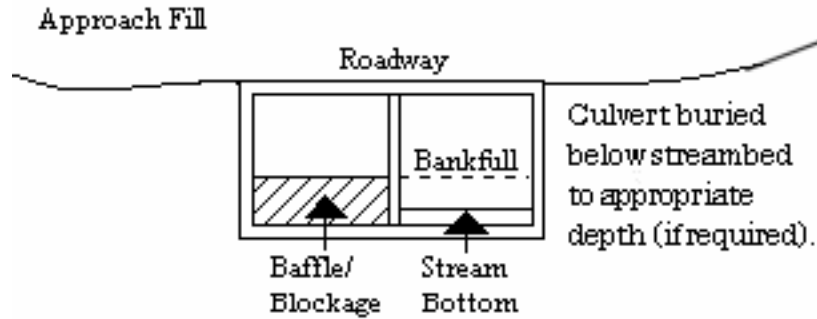
### **4.1. Natural Channel Design**

Applicants shall employ natural channel design (see definition below) to the maximum extent practicable for stream relocations. In the event it is not practicable to employ natural channel design, any stream relocation shall be considered a permanent impact and the applicant shall provide a mitigation plan to compensate for the loss of aquatic function associated with the proposed activity.

Natural Channel Design: A geomorphologic approach to stream restoration based on an understanding of valley type, general watershed conditions, dimension, pattern, profile, hydrology and sediment transport of natural, stable channels (reference condition) and applying this understanding to the reconstruction of a stable channel.

### **4.2. Maintenance of Bank-full Flows**

Bank-full flows (or less) shall be accommodated through maintenance of the existing bank-full channel cross sectional area. Additional culverts at such crossings shall be allowed only to receive flows exceeding bank-full.

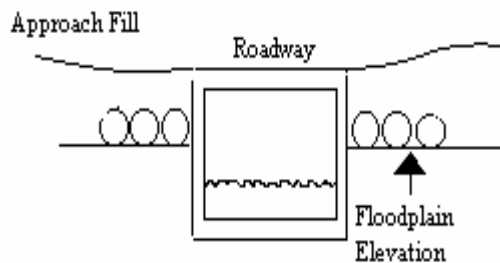


### 4.3. Maintenance of Floodplain Elevation

Where adjacent floodplain is available, flows exceeding bank-full should be accommodated by installing culverts at the floodplain elevation.

### 4.4. Prohibition to Create Upland from Waters of the US

This NWP authorizes only upland to upland crossings and cannot be used in combination with Nationwide Permit 18 to create upland within waters of the United States, including wetlands.



### 4.5. Tidal Water Restrictions

This NWP cannot be used for private projects located in tidal waters or tidal wetlands.



## **NC DIVISION OF WATER QUALITY - GENERAL CERTIFICATION CONDITIONS**

For the most recent General Certification conditions, call the NC Division of Water Quality, Wetlands/401 Certification Unit at (919) 733-1786 or access the following website:

<http://h2o.enr.state.nc.us/ncwetlands/certs.html>

## **NC DIVISION OF COASTAL MANAGEMENT - STATE CONSISTENCY**

In a letter dated May 7, 2007, the North Carolina Division of Coastal Management found this NWP consistent with the North Carolina Coastal Zone Management Program. Updates on CAMA Consistency for NC can be found on the NC DCM web site at:

<http://dcm2.enr.state.nc.us/Permits/consist.htm>

## **EASTERN BAND OF THE CHEROKEE INDIANS TRIBAL WATER QUALITY CERTIFICATIONS**

In a letter dated May 8, 2007, US EPA, on behalf of the Eastern Band of Cherokee Indians, provided Tribal General Conditions for Nationwide Permits on Cherokee Indian Reservation. These Tribal General Conditions are located on the Corps website at:

<http://www.saw.usace.army.mil/WETLANDS/NWP2007/EBCI-certs.html>

### **Citations:**

2007 Nationwide Permits Public Notice for Final Issue Date: March 15, 2007

Correction Notice for Nationwide Permits, Federal Register / Vol. 72, No. 88 / Tuesday, May 8, 2007 / Notices p.26082

2007 SAW Regional Conditions – Authorized June 1, 2007

This and other information can be found on the Corps web site at:

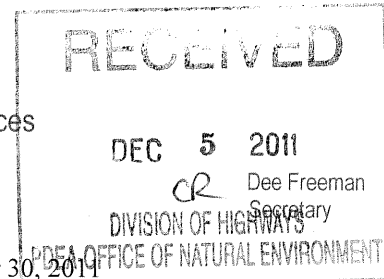
<http://www.saw.usace.army.mil/WETLANDS/NWP2007/nationwide-permits.html>



North Carolina Department of Environment and Natural Resources

Division of Water Quality  
Coleen H. Sullins  
Director

Beverly Eaves Perdue  
Governor



November 30, 2011  
Johnston County  
NCDWQ Project No. 20110774  
NC 42  
TIP No. R-3825 A

**APPROVAL of 401 WATER QUALITY CERTIFICATION and NEUSE BUFFER AUTHORIZATION,  
with ADDITIONAL CONDITIONS**

Dr. Gregory J. Thorpe, Manager  
NCDOT Project Development & Environmental Analysis  
1598 Mail Service Center  
Raleigh, NC 27699

Dear Dr. Thorpe:

You have our approval, in accordance with the conditions listed below, for the following impacts for the purpose of widening NC Highway 42 in Johnston County:

**Stream Impacts in the Neuse River Basin**

Site	Permanent Fill in Intermittent Stream (linear ft)	Temporary Impact to Intermittent Stream (linear ft)	Total Stream Impact (linear ft)
1	80	13	93
2	94	0	94
<b>Total</b>	<b>174</b>	<b>13</b>	<b>187</b>

**Total Stream Impact for Project: 187 linear feet.**

**Wetland Impacts in the Neuse River Basin**

Site	Permanent Fill (ac)	Excavation (ac)	Mechanized Clearing (ac)	Hand Clearing (ac)	Total Wetland Impact (ac)
2	0.38	0	0.02	0.07	0.47
3	0.02	0.03	0.04	0	0.09
<b>Total</b>	<b>0.40</b>	<b>0.03</b>	<b>0.06</b>	<b>0.07</b>	<b>0.56</b>

**Total Wetland Impact for Project: 0.56 acres.**

Transportation Permitting Unit  
1650 Mail Service Center, Raleigh, North Carolina 27699-1650  
Location: 512 N. Salisbury Street, Raleigh, North Carolina 27604  
Phone: 919-807-6300 \ FAX: 919-807-6494  
Internet: <http://portal.ncdenr.org/web/wq>



**Neuse Riparian Buffer Impacts**

Site	Zone 1 Impact (sq ft)	<i>minus</i> Wetlands in Zone 1 (sq ft)	= Zone 1 Buffers (not wetlands) (sq ft)	Zone 1 Buffer Mitigation Required (using 3:1 ratio)	Zone 2 Impact (sq ft)	<i>minus</i> Wetlands in Zone 2 (sq ft)	= Zone 2 Buffers (not wetlands) (sq ft)	Zone 2 Buffer Mitigation Required (using 1.5:1 ratio)
1	4833	0	4833	N/A	2565	0	2565	N/A
2	4510	0	4510	N/A	2510	0	2510	N/A
3	716	0	716	N/A	375	0	375	N/A
<b>Totals</b>	<b>10059</b>	<b>0</b>	<b>10059</b>	<b>0</b>	<b>5450</b>	<b>0</b>	<b>5450</b>	<b>0</b>

\* n/a = Total for Site is less than 1/3 acre and 150 linear feet of impact, no mitigation required

**Total Buffer Impact for Project: 15,509 square feet.**

The project shall be constructed in accordance with your application dated received August 19, 2011 and revision received November 17, 2011. After reviewing your application, we have decided that these impacts are covered by General Water Quality Certification Number 3820. This certification corresponds to the Nationwide Permit 14 issued by the Corps of Engineers. This approval is also valid for the Neuse Riparian Buffer Rules (15A NCAC 2B.0233). In addition, you should acquire any other federal, state or local permits before you proceed with your project including (but not limited to) Sediment and Erosion Control, Non-Discharge and Water Supply Watershed regulations. This approval will expire with the accompanying 404 permit.

This approval is valid solely for the purpose and design described in your application (unless modified below). Should your project change, you must notify the NCDWQ and submit a new application. If the property is sold, the new owner must be given a copy of this Certification and approval letter, and is thereby responsible for complying with all the conditions. If total wetland fills for this project (now or in the future) exceed one acre, or of total impacts to streams (now or in the future) exceed 150 linear feet, compensatory mitigation may be required as described in 15A NCAC 2H .0506 (h) (6) and (7). Additional buffer impacts may require compensatory mitigation as described in 15A NCAC 2B.0242(9). For this approval to remain valid, you must adhere to the conditions listed in the attached certification and any additional conditions listed below.

**Conditions of Certification:**

1. Unless otherwise approved in this certification, placement of culverts and other structures in open waters and streams, shall be placed below the elevation of the streambed by one foot for all culverts with a diameter greater than 48 inches, and 20 percent of the culvert diameter for culverts having a diameter less than 48 inches, to allow low flow passage of water and aquatic life. Design and placement of culverts and other structures including temporary erosion control measures shall not be conducted in a manner that may result in dis-equilibrium of wetlands or streambeds or banks, adjacent to or upstream and down stream of the above structures. The applicant is required to provide evidence that the equilibrium is being maintained if requested in writing by NCDWQ. If this condition is unable to be met due to bedrock or other limiting features encountered during construction, please contact NCDWQ for guidance on how to proceed and to determine whether or not a permit modification will be required.
2. Riprap shall not be placed in the active thalweg channel or placed in the streambed in a manner that precludes aquatic life passage. Bioengineering boulders or structures should be properly designed, sized and installed.
3. For all streams being impacted due to site dewatering activities, the site shall be graded to its preconstruction contours and revegetated with appropriate native species.
4. All stormwater runoff shall be directed as sheetflow through stream buffers at nonerosive velocities, unless otherwise approved by this certification.
5. All riparian buffers impacted by the placement of temporary fill or clearing activities shall be restored to the preconstruction contours and revegetated. Maintained buffers shall be permanently revegetated with non-woody species by the end of the growing season following completion of construction. For the purpose of this condition, maintained buffer areas are defined as areas within the transportation corridor that will be subject to regular NCDOT maintenance activities including mowing. The area with non-maintained buffers shall be permanently revegetated with native woody species before the next growing season following completion of construction.

6. Pursuant to 15A NCAC 2B.0233(6), sediment and erosion control devices shall not be placed in Zone 1 of any Neuse Buffer without prior approval by NCDWQ. At this time, NCDWQ has approved no sediment and erosion control devices in Zone 1, outside of the approved project impacts, anywhere on this project. Moreover, sediment and erosion control devices shall be allowed in Zone 2 of the buffers provided that Zone 1 is not compromised and that discharge is released as diffuse flow.
7. If concrete is used during construction, a dry work area shall be maintained to prevent direct contact between curing concrete and stream water. Water that inadvertently contacts uncured concrete shall not be discharged to surface waters due to the potential for elevated pH and possible aquatic life and fish kills.
8. During the construction of the project, no staging of equipment of any kind is permitted in waters of the U.S., or protected riparian buffers.
9. The dimension, pattern and profile of the stream above and below the crossing shall not be modified. Disturbed floodplains and streams shall be restored to natural geomorphic conditions.
10. The use of rip-rap above the Normal High Water Mark shall be minimized. Any rip-rap placed for stream stabilization shall be placed in stream channels in such a manner that it does not impede aquatic life passage.
11. The Permittee shall ensure that the final design drawings adhere to the permit and to the permit drawings submitted for approval.
12. All work in or adjacent to stream waters shall be conducted in a dry work area. Approved BMP measures from the most current version of NCDOT Construction and Maintenance Activities manual such as sandbags, rock berms, cofferdams and other diversion structures shall be used to prevent excavation in flowing water.
13. Heavy equipment shall be operated from the banks rather than in the stream channel in order to minimize sedimentation and reduce the introduction of other pollutants into the stream.
14. All mechanized equipment operated near surface waters must be regularly inspected and maintained to prevent contamination of stream waters from fuels, lubricants, hydraulic fluids, or other toxic materials.
15. No rock, sand or other materials shall be dredged from the stream channel except where authorized by this certification.
16. Discharging hydroseed mixtures and washing out hydroseeders and other equipment in or adjacent to surface waters is prohibited.
17. The permittee and its authorized agents shall conduct its activities in a manner consistent with State water quality standards (including any requirements resulting from compliance with §303(d) of the Clean Water Act) and any other appropriate requirements of State and Federal law. If NCDWQ determines that such standards or laws are not being met (including the failure to sustain a designated or achieved use) or that State or federal law is being violated, or that further conditions are necessary to assure compliance, NCDWQ may reevaluate and modify this certification.
18. All fill slopes located in jurisdictional wetlands shall be placed at slopes no flatter than 3:1, unless otherwise authorized by this certification..
19. A copy of this Water Quality Certification shall be maintained on the construction site at all times. In addition, the Water Quality Certification and all subsequent modifications, if any, shall be maintained with the Division Engineer and the on-site project manager.
20. The outside buffer, wetland or water boundary located within the construction corridor approved by this authorization shall be clearly marked by highly visible fencing prior to any land disturbing activities. Impacts to areas within the fencing are prohibited unless otherwise authorized by this certification.
21. The issuance of this certification does not exempt the Permittee from complying with any and all statutes, rules, regulations, or ordinances that may be imposed by other government agencies (i.e. local, state, and federal) having jurisdiction, including but not limited to applicable buffer rules, stormwater management rules, soil erosion and sedimentation control requirements, etc.

22. The Permittee shall report any violations of this certification to the Division of Water Quality within 24 hours of discovery.

23. Upon completion of the project (including any impacts at associated borrow or waste sites), the NCDOT Division Engineer shall complete and return the enclosed "Certification of Completion Form" to notify NCDWQ when all work included in the 401 Certification has been completed.

24. Native riparian vegetation (i.e., trees and shrubs native to your geographic region) must be reestablished in the riparian areas within the construction limits of the project by the end of the growing season following completion of construction.

25. There shall be no excavation from, or waste disposal into, jurisdictional wetlands or waters associated with this permit without appropriate modification. Should waste or borrow sites, or access roads to waste or borrow sites, be located in wetlands or streams, compensatory mitigation will be required since that is a direct impact from road construction activities.

26. Erosion and sediment control practices must be in full compliance with all specifications governing the proper design, installation and operation and maintenance of such Best Management Practices in order to protect surface waters standards:

- a. The erosion and sediment control measures for the project must be designed, installed, operated, and maintained in accordance with the most recent version of the *North Carolina Sediment and Erosion Control Planning and Design Manual*.
- b. The design, installation, operation, and maintenance of the sediment and erosion control measures must be such that they equal, or exceed, the requirements specified in the most recent version of the *North Carolina Sediment and Erosion Control Manual*. The devices shall be maintained on all construction sites, borrow sites, and waste pile (spoil) projects, including contractor-owned or leased borrow pits associated with the project.
- c. For borrow pit sites, the erosion and sediment control measures must be designed, installed, operated, and maintained in accordance with the most recent version of the *North Carolina Surface Mining Manual*.
- d. The reclamation measures and implementation must comply with the reclamation in accordance with the requirements of the Sedimentation Pollution Control Act.

27. Sediment and erosion control measures shall not be placed in wetlands or waters unless otherwise approved by this Certification.

If you wish to contest any statement in the attached Certification you must file a petition for an administrative hearing. You may obtain the petition form from the office of Administrative hearings. You must file the petition with the office of Administrative Hearings within sixty (60) days of receipt of this notice. A petition is considered filed when it is received in the office of Administrative Hearings during normal office hours. The Office of Administrative Hearings accepts filings Monday through Friday between the hours of 8:00am and 5:00pm, except for official state holidays. The original and one (1) copy of the petition must be filed with the Office of Administrative Hearings.

The petition may be faxed-provided the original and one copy of the document is received by the Office of Administrative Hearings within five (5) business days following the faxed transmission.

The mailing address for the Office of Administrative Hearings is:


Office of Administrative Hearings  
6714 Mail Service Center  
Raleigh, NC 27699-6714  
Telephone: (919)-733-2698, Facsimile: (919)-733-3478

A copy of the petition must also be served on DENR as follows:

Ms. Mary Penny Thompson, General Counsel  
Department of Environment and Natural Resources  
1601 Mail Service Center  
Raleigh, NC 27699-1601

This letter completes the review of the Division of Water Quality under Section 401 of the Clean Water Act. If you have any questions, please contact Rob Ridings at 919-807-6403.

Sincerely,



for Coleen H. Sullins  
Director

Cc: Chad Coggins, Division 4 Environmental Officer  
Tom Steffens, US Army Corps of Engineers, Washington Field Office  
Travis Wilson, NC Wildlife Resources Commission  
Chris Manley, NCDOT Natural Environment Unit  
File Copy

NCDWQ Project No.: \_\_\_\_\_

County: \_\_\_\_\_

Applicant: \_\_\_\_\_

Project Name: \_\_\_\_\_

Date of Issuance of 401 Water Quality Certification: \_\_\_\_\_

**Certificate of Completion**

Upon completion of all work approved within the 401 Water Quality Certification or applicable Buffer Rules, and any subsequent modifications, the applicant is required to return this certificate to the 401 Transportation Permitting Unit, North Carolina Division of Water Quality, 1650 Mail Service Center, Raleigh, NC, 27699-1650. This form may be returned to NCDWQ by the applicant, the applicant's authorized agent, or the project engineer. It is not necessary to send certificates from all of these.

***Applicant's Certification***

I, \_\_\_\_\_, hereby state that, to the best of my abilities, due care and diligence was used in the observation of the construction such that the construction was observed to be built within substantial compliance and intent of the 401 Water Quality Certification and Buffer Rules, the approved plans and specifications, and other supporting materials.

Signature: \_\_\_\_\_ Date: \_\_\_\_\_

***Agent's Certification***

I, \_\_\_\_\_, hereby state that, to the best of my abilities, due care and diligence was used in the observation of the construction such that the construction was observed to be built within substantial compliance and intent of the 401 Water Quality Certification and Buffer Rules, the approved plans and specifications, and other supporting materials.

Signature: \_\_\_\_\_ Date: \_\_\_\_\_

***Engineer's Certification***

\_\_\_\_\_ Partial \_\_\_\_\_ Final

I, \_\_\_\_\_, as a duly registered Professional Engineer in the State of North Carolina, having been authorized to observe (periodically, weekly, full time) the construction of the project, for the Permittee hereby state that, to the best of my abilities, due care and diligence was used in the observation of the construction such that the construction was observed to be built within substantial compliance and intent of the 401 Water Quality Certification and Buffer Rules, the approved plans and specifications, and other supporting materials.

Signature \_\_\_\_\_ Registration No. \_\_\_\_\_

Date \_\_\_\_\_

# Water Quality Certification N<sup>o</sup>. 3820

**GENERAL CERTIFICATION FOR PROJECTS ELIGIBLE FOR U.S. ARMY CORPS OF ENGINEERS NATIONWIDE PERMIT NUMBER 14 (LINEAR TRANSPORTATION PROJECTS) AND REGIONAL GENERAL PERMIT 198200031 (WORK ASSOCIATED WITH BRIDGE CONSTRUCTION, MAINTENANCE OR REPAIR CONDUCTED BY NCDOT OR OTHER GOVERNMENT AGENCIES) AND RIPARIAN AREA PROTECTION RULES (BUFFER RULES)**

Water Quality Certification Number 3820 is issued in conformity with the requirements of Section 401, Public Laws 92-500 and 95-217 of the United States and subject to the North Carolina Division of Water Quality (DWQ) Regulations in 15A NCAC 2H, Section .0500 and 15A NCAC 2B .0200 for the discharge of fill material to waters and adjacent wetland areas or to wetland areas that are not a part of the surface tributary system to interstate waters or navigable waters of the United States (as described in 33 CFR 330 Appendix A (B) (14) of the Corps of Engineers regulations (Nationwide Permit No. 14 and Regional General Permit 198200031) and for the Riparian Area Protection Rules (Buffer Rules) in 15A NCAC 2B .0200.

The State of North Carolina certifies that the specified category of activity will not violate applicable portions of Sections 301, 302, 303, 306 and 307 of the Public Laws 92-500 and 95-217 if conducted in accordance with the conditions hereinafter set forth.

Any proposed fill or modification of wetlands and/or waters, including streams, under this General Certification requires application to, and written approval from the Division of Water Quality (the "Division") except for the single family lot exemption described below.

Application and written approval is *not* required for construction of a driveway to a single family lot as long as the driveway involves *less than 25 feet* of temporary and/or permanent stream channel impacts, including any in-stream stabilization needed for the crossing. This activity must meet all of the Conditions of Certification listed below. If any of these Conditions cannot be met, **or if the activity is associated with or in response to a Notice of Violation from the Division of Water Quality or the NC Division of Land Resources, then written approval from the Division is required.**

In accordance with North Carolina General Statute Section 143-215.3D(e), written approval for a 401 Water Quality General Certification must include the appropriate fee. If a project also requires a CAMA Permit, one payment to both agencies shall be submitted and will be the higher of the two fees.

#### Conditions of Certification:

1. No Impacts Beyond those Authorized in the Written Approval or Beyond the Threshold for Use of this Certification

No waste, spoil, solids, or fill of any kind shall occur in wetlands, waters, or riparian areas beyond the footprint of the impacts authorized in the written approval or beyond the thresholds for use of this Certification, including incidental impacts. All construction activities, including the design, installation, operation, and maintenance of sediment and erosion control Best Management Practices, shall be performed so that no violations of state water quality standards, statutes, or rules occur.

2. Standard Erosion and Sediment Control Practices

Erosion and sediment control practices must be in full compliance with all specifications governing the proper design, installation and operation and maintenance of such Best Management Practices:



## Water Quality Certification N<sup>o</sup>. 3820

- a. Design, installation, operation, and maintenance of the sediment and erosion control measures must be such that they equal, or exceed, the requirements specified in the most recent version of the *North Carolina Sediment and Erosion Control Manual*. The devices shall be maintained on all construction sites, borrow sites, and waste pile (spoil) projects, including contractor-owned or leased borrow pits associated with the project.
- b. For borrow pit sites, the erosion and sediment control measures must be designed, installed, operated, and maintained in accordance with the most recent version of the *North Carolina Surface Mining Manual*.
- c. Reclamation measures and implementation must comply with the reclamation in accordance with the requirements of the Sedimentation Pollution Control Act and the Mining Act of 1971.
- d. Sufficient materials required for stabilization and/or repair of erosion control measures and stormwater routing and treatment shall be on site at all times, except for publicly funded linear transportation projects when materials can be accessed offsite in a timely manner.
- e. If the project occurs in waters or watersheds classified as Primary Nursery Areas (PNA's), Trout (Tr), SA, WS-I, WS-II, High Quality (HQW), or Outstanding Resource (ORW) waters, then the sediment and erosion control requirements contained within *Design Standards in Sensitive Watersheds* (15A NCAC 04B .0124) supercede all other sediment and erosion control requirements.

### 3. No Sediment and Erosion Control Measures in Wetlands or Waters

Sediment and erosion control measures should not be placed in wetlands or waters outside of the permitted impact areas without prior approval by the Division. If placement of sediment and erosion control devices in wetlands and waters is unavoidable, design and placement of temporary erosion control measures shall not be conducted in a manner that may result in dis-equilibrium of wetlands or stream beds or banks, adjacent to or upstream and down stream of the above structures. All sediment and erosion control devices shall be removed and the natural grade restored within two (2) months of the date that the Division of Land Resources or locally delegated program has released the project.

### 4. Construction Stormwater Permit NCG010000

Upon the approval of an Erosion and Sedimentation Control Plan issued by the Division of Land Resources (DLR) or a DLR delegated local erosion and sedimentation control program, an NPDES General stormwater permit (NCG010000) administered by the Division is automatically issued to the project. This General Permit allows stormwater to be discharged during land disturbing construction activities as stipulated by conditions in the permit. If your project is covered by this permit [applicable to construction projects that disturb one (1) or more acres], full compliance with permit conditions including the sedimentation control plan, self-monitoring, record keeping and reporting requirements are required. A copy of this permit and monitoring report forms may be found at [http://h2o.enr.state.nc.us/su/Forms\\_Documents.htm](http://h2o.enr.state.nc.us/su/Forms_Documents.htm).

The North Carolina Department of Transportation (NCDOT) shall be required to be in full compliance with the conditions related to construction activities within the most recent version of their individual NPDES (NCS000250) stormwater permit.

# Water Quality Certification N<sup>o</sup>. 3820

## 5. Work in the Dry

All work in or adjacent to stream waters shall be conducted in a dry work area. Approved best management practices from the most current version of the NC Sediment and Erosion Control Manual, or the NC DOT Construction and Maintenance Activities Manual, such as sandbags, rock berms, cofferdams, and other diversion structures shall be used to minimize excavation in flowing water. Exceptions to this condition require submittal to, and approval by, the Division of Water Quality.

## 6. Construction Moratoriums and Coordination

If activities must occur during periods of high biological activity (i.e. sea turtle or bird nesting), then biological monitoring may be required at the request of other state or federal agencies and coordinated with these activities. This condition can be waived through written concurrence on a case-by-case basis upon reasonable justification.

All moratoriums on construction activities established by the NC Wildlife Resources Commission (WRC), US Fish and Wildlife Service (USFWS), NC Division of Marine Fisheries (DMF), or National Marine Fisheries Service (NMFS) to lessen impacts on trout, anadromous fish, larval/post-larval fishes and crustaceans, or other aquatic species of concern shall be implemented. This condition can be waived through written concurrence on a case-by-case basis upon reasonable justification.

Work within the twenty-five (25) designated trout counties or identified state or federal endangered or threatened species habitat shall be coordinated with the appropriate WRC, USFWS, NMFS, and/or DMF personnel.

## 7. Riparian Area Protection (Buffer) Rules

Activities located in the protected 50-foot wide riparian areas (whether jurisdictional wetlands or not), within the Neuse, Tar-Pamlico, Catawba, Randleman, and Jordan (or any other basin with buffer rules), shall be limited to "uses" identified within and constructed in accordance with 15A NCAC 2B .0233, .0259, .0250, .0243, and .0267, and shall be located, designed, constructed, and maintained to have minimal disturbance to protect water quality to the maximum extent practicable through the use of best management practices. All buffer rule requirements, including diffuse flow requirements, must be met.

## 8. Water Supply Watershed Buffers

The 100-foot wide vegetative buffer (high-density development) or the 30-foot wide vegetative buffer (low density development) shall be maintained adjacent to all perennial waters except for allowances as provided in the Water Supply Watershed Protection Rules [15A NCAC 2B .0212 through .0215].

9. If concrete is used during the construction, then a dry work area should be maintained to prevent direct contact between curing concrete and stream water. Water that inadvertently contacts uncured concrete should not be discharged to surface waters due to the potential for elevated pH and possible aquatic life/fish kills.

## 10. Compensatory Mitigation

In accordance with 15A NCAC 2H .0506 (h), compensatory mitigation may be required for losses of 150 linear feet or more of streams (intermittent and perennial) and/or one (1) acre or more of wetlands. For linear, public transportation projects, impacts equal to or exceeding 150 linear feet per stream may require mitigation.

# Water Quality Certification N<sup>o</sup>. 3820

Buffer mitigation may be required for any project with Buffer Rules in effect at the time of application for buffer impacts resulting from activities classified as "Allowable with Mitigation" within the Buffer Rules or require a variance under the Buffer Rules.

A determination of buffer, wetland and stream mitigation requirements shall be made by the Division for any application to use this Certification. Design and monitoring protocols shall follow the US Army Corps of Engineers Wilmington District *Stream Mitigation Guidelines* (April 2003), or its subsequent updates. Compensatory mitigation plans shall be submitted for written Division approval as required in those protocols. Alternatively, the Division will accept payment into an in-lieu fee program or credit purchase from a mitigation bank.

Finally, the mitigation plan must be implemented and/or constructed before any permanent building or structure on site is occupied. In the case of public road projects, the mitigation plan must be implemented before the road is opened to the public whenever practical or at the earliest reasonable time during the construction of the project. Proof of payment to an in-lieu fee program or mitigation bank must be provided to the Division to satisfy this requirement.

11. For all activities requiring re-alignment of streams, a stream relocation plan must be included for written Division approval. Relocated stream designs should include the same dimensions, patterns and profiles as the existing channel (or a stable reference reach if the existing channel is unstable), to the maximum extent practical. The new channel should be constructed in the dry and water shall not be turned into the new channel until the banks are stabilized. Vegetation used for permanent bank stabilization shall be limited to native woody species, and should include establishment of a 30-foot wide wooded and an adjacent 20-foot wide vegetated buffer on both sides of the relocated channel to the maximum extent practical. A transitional phase incorporating appropriate erosion control matting materials and seedling establishment is allowable. Rip-rap, A-Jacks, concrete, gabions or other hard structures may be allowed if it is necessary to maintain the physical integrity of the stream, however, the applicant must provide written justification and any calculations used to determine the extent of rip-rap coverage. Please note that if the stream relocation is conducted as a stream restoration as defined in the US Army Corps of Engineers Wilmington District, April 2003 *Stream Mitigation Guidelines*, the restored length can be used as compensatory mitigation for the impacts resulting from the relocation.

## 12. Stormwater Management Plan Requirements

- A. Linear public transportation projects will be required to treat stormwater runoff to the Maximum Extent Practicable in accordance with the practices described in the NCDOT Best Management Practices (BMP) Manual.
- B. All other projects shall comply with the requirements set forth below. In addition, the applicants shall follow the procedures explained in the version of *Protocol for Stormwater Management Plan (SMP) Approval and Implementation* that is in place on the date of the submittal of the SMP.
  - i. **Project Density:** Projects with SMPs that require 401 Oversight/ Express Unit approval shall be classified as either Low or High Density according to the criteria described below.
    - a. **Low Density:** A development shall be considered Low Density if ALL of the following criteria are shown to have been met.
      1. The overall site plan, excluding ponds, lakes, rivers (as specified in North Carolina's Schedule of Classifications) and saltwater wetlands

# Water Quality Certification N<sup>o</sup>. 3820

(SWL), must contain less than 24% impervious surface area considering both current and future development.

2. All stormwater from the entire site must be transported primarily via vegetated conveyances designed in accordance with the most recent version of the NC DWQ Stormwater BMP Manual.
  3. The project must not include a stormwater collection system (such as piped conveyances) as defined in 15A NCAC 2B .0202(60).
  4. If a portion of project has a density equal to or greater than 24%, then the higher density area must be located in an upland area and away from surface waters and drainageways to the maximum extent practicable.
- b. **High Density:** Projects that do not meet all of the Low Density criteria described above are considered to be High Density, requiring the installation of appropriate BMPs as described below.

1. All stormwater runoff from the site must be treated by BMPs that are designed, at a *minimum*, to remove 85 percent of Total Suspended Solids (TSS).
2. Projects located in watersheds that drain directly to waters containing the following supplemental classifications shall meet these additional requirements:

<i>Water Quality Supplemental Classification</i>	<b>Stormwater BMP Requirement</b>
§303(d)	Project-specific conditions may be added by the Division to target the cause of the water quality impairment.
NSW	A minimum of 30 percent total phosphorus and 30 percent total nitrogen removal, or other applicable nutrient reduction goal for the watershed as codified in the 15A NCAC 2B .0200 rules.
Trout (Tr)	A minimum of 30 percent total phosphorus and 30 percent total nitrogen removal; BMPs should also be designed to minimize thermal pollution.

3. All BMPs must be designed in accordance with the version of the *NC Division of Water Quality Stormwater Best Management Practices Manual* that is in place on the date of the submittal of the SMP. Use of stormwater BMPs other than those listed in the *Manual* may be approved on a case-by-case basis if the applicant can demonstrate that these BMPs provide equivalent or higher pollutant removal and water quality protection.
- ii. **Vegetated Setback:** In areas that are not subject to a state Riparian Area Protection Rule, a 30-foot wide vegetated setback must be maintained adjacent to streams, rivers and tidal waters as specified below.
- a. The width of the setback shall be measured horizontally from:

# Water Quality Certification N<sup>o</sup>. 3820

1. The normal pool elevation of impounded structures,
  2. The streambank of streams and rivers, and
  3. The mean high waterline of tidal waters, perpendicular to shoreline.
- b. The vegetated setback may be cleared or graded, but must be planted with and maintained in grass or other appropriate plant cover.
  - c. The DWQ may, on a case-by-case basis, grant a minor variance from the vegetated setback requirements pursuant to the procedures set forth in 15A NCAC 02B .0233(9)(b).
  - d. Vegetated setbacks and filters required by state rules or local governments may be met concurrently with this requirement and may contain coastal, isolated or 404 jurisdictional wetlands.
- iii. **Stormwater Flowing to Streams and Wetlands:** Stormwater conveyances that discharge to streams and wetlands must discharge at a non-erosive velocity prior to entering the stream or wetland during the peak flow from the ten-year storm.
  - iv. **Projects Below Written Authorization Thresholds:** Projects that are below written authorization thresholds must comply with the version of *Protocol for Stormwater Management Plan (SMP) Review and Approval* that is in place on the date of the certification for the project.
  - v. **Phased Projects:** The DWQ will allow SMPs to be phased on a case-by-case basis, with a final SMP required for the current phase and a conceptual SMP for the future phase(s). If the current phase meets the Low Density criteria, but future phase(s) do not meet the Low Density criteria, then the entire project shall be considered to be High Density.
13. If this Water Quality Certification is used to access building sites, all lots owned by the applicant must be buildable without additional fill. For road construction purposes, this General Water Quality Certification shall only be utilized from natural high ground to natural high ground.

## 14. Placement of Culverts and Other Structures in Waters and Wetlands

The application must include construction plans with cross-sectional details in order to indicate that the current stability of the stream will be maintained or enhanced (i.e., not result in head cuts).

Culverts required for this project shall be designed and installed in such a manner that the original stream profiles are not altered and allow for aquatic life movement during low flows. Existing stream dimensions (including the cross section dimensions, pattern, and longitudinal profile) must be maintained above and below locations of each culvert. Placement of culverts and other structures in waters, streams, and wetlands must be placed below the elevation of the streambed by one foot for all culverts with a diameter greater than 48 inches, and 20 percent of the culvert diameter for culverts having a diameter less than or equal to 48 inches, to allow low flow passage of water and aquatic life unless otherwise justified and approved by the Division

## Water Quality Certification N<sup>o</sup>. 3820

Installation of culverts in wetlands must ensure continuity of water movement and be designed to adequately accommodate high water or flood conditions. Additionally, when roadways, causeways or other fill projects are constructed across FEMA-designated floodways or wetlands, openings such as culverts or bridges must be provided to maintain the natural hydrology of the system as well as prevent constriction of the floodway that may result in destabilization of streams or wetlands.

Any rip rap required for normal pipe burial and stabilization shall be buried such that the original stream elevation is restored and maintained.

The establishment of native, woody vegetation and other soft stream bank stabilization techniques must be used where practicable instead of rip-rap or other bank hardening methods.

15. Additional site-specific conditions may be added to the written approval in order to ensure compliance with all applicable water quality and effluent standards.
16. If an environmental document is required under the National or State Environmental Policy Act (NEPA or SEPA), then this General Certification is not valid until a Finding of No Significant Impact (FONSI) or Record of Decision (ROD) is issued by the State Clearinghouse.
17. Deed notifications or similar mechanisms shall be placed on all retained jurisdictional wetlands, waters and protective buffers in order to assure compliance for future wetland, water and buffer impact. These mechanisms shall be put in place at the time of recording of the property, or of individual lots, whichever is appropriate. A sample deed notification can be downloaded from the 401/Wetlands Unit web site at <http://portal.ncdenr.org/web/wq/swp/ws/401/certsandpermits/apply/forms>  
The text of the sample deed notification may be modified as appropriate to suit to a specific project.

### 18. Certificate of Completion

When written authorization is required for use of this certification, upon completion of all permitted impacts included within the approval and any subsequent modifications, the applicant shall be required to return the certificate of completion attached to the approval. One copy of the certificate shall be sent to the DWQ Central Office in Raleigh at 1650 Mail Service Center, Raleigh, NC, 27699-1650.

19. This General Certification shall expire three (3) years from the date of issuance of the written approval from the Division or on the same day as the expiration date of the corresponding Nationwide Permit 14 or Regional General Permit 198200031. In accordance with General Statute 136-44.7B, certifications issued to the NCDOT shall expire only upon expiration of the federal 404 Permit. The conditions in effect on the date of issuance of Certification for a specific project shall remain in effect for the life of the project, regardless of the expiration date of this Certification. If the construction process for approved activities will overlap the expiration and renewal date of the corresponding 404 Permit and the Corps allows for continued use of the 404 Permit, then the General Certification shall also remain in effect without requiring re-application and re-approval to use this Certification for the specific impacts already approved.
20. The applicant/permittee and their authorized agents shall conduct all activities in a manner consistent with State water quality standards (including any requirements resulting from compliance with §303(d) of the Clean Water Act), and any other appropriate requirements of State and Federal Law. If the Division determines that such standards or laws are not being met, including failure to sustain a designated or achieved use, or that State or Federal law is

# Water Quality Certification N<sup>o</sup>. 3820

being violated, or that further conditions are necessary to assure compliance, then the Division may reevaluate and modify this General Water Quality Certification.

Non-compliance with or violation of the conditions herein set forth by a specific fill project may result in revocation of this Certification for the project and may also result in criminal and/or civil penalties.

The Director of the North Carolina Division of Water Quality may require submission of a formal application for Individual Certification for any project in this category of activity, if it is determined that the project is likely to have a significant adverse effect upon water quality including state or federally listed endangered or threatened aquatic species or degrade the waters so that existing uses of the wetland or downstream waters are precluded.

Public hearings may be held for specific applications or group of applications prior to a Certification decision if deemed in the public's best interest by the Director of the North Carolina Division of Water Quality.

Effective date: April 6, 2010

DIVISION OF WATER QUALITY

By



Coleen H. Sullins

Director

*History Note:* Water Quality Certification (WQC) Number 3820 issued April 6, 2010 replaces WQC Number 3704 issued November 1, 2007, WQC Number 3627 issued March 2007, WQC Number 3404 issued March 2003, WQC Number 3375 issued March 18, 2002, WQC Number 3289 issued June 1, 2000, WQC Number 3103 issued on February 11, 1997, WQC Number 2732 issued May 1, 1992, WQC Number 2666 issued January 21, 1992, and WQC Number 2177 issued November 5, 1987. This WQC is rescinded when the Corps of Engineers re-authorizes Nationwide Permit 14 or Regional General Permit 198200031 or when deemed appropriate by the Director of the Division of Water Quality.

9/20/08

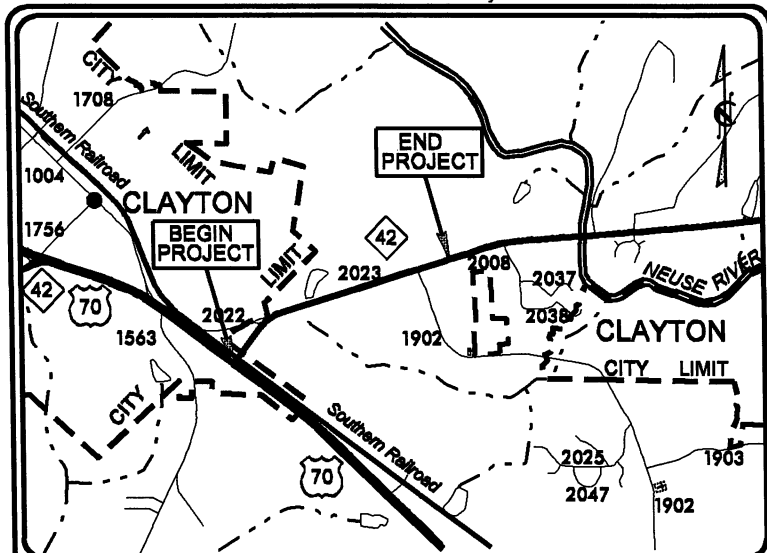
See Sheet 1-A For Index of Sheets  
See Sheet 1-B For Conventional Symbols

# STATE OF NORTH CAROLINA DIVISION OF HIGHWAYS



STATE	STATE PROJECT REFERENCE NO.	SHEET NO.	TOTAL SHEETS
N.C.	R-3825A	1	
STATE PROJ. NO.	F.A. PROJ. NO.	DESCRIPTION	
34552.1.1	STP-42(4)	P.E.	
34552.2.2	STP-42(4)	RAW & UTILITIES	

**TIP PROJECT: R-3825A**

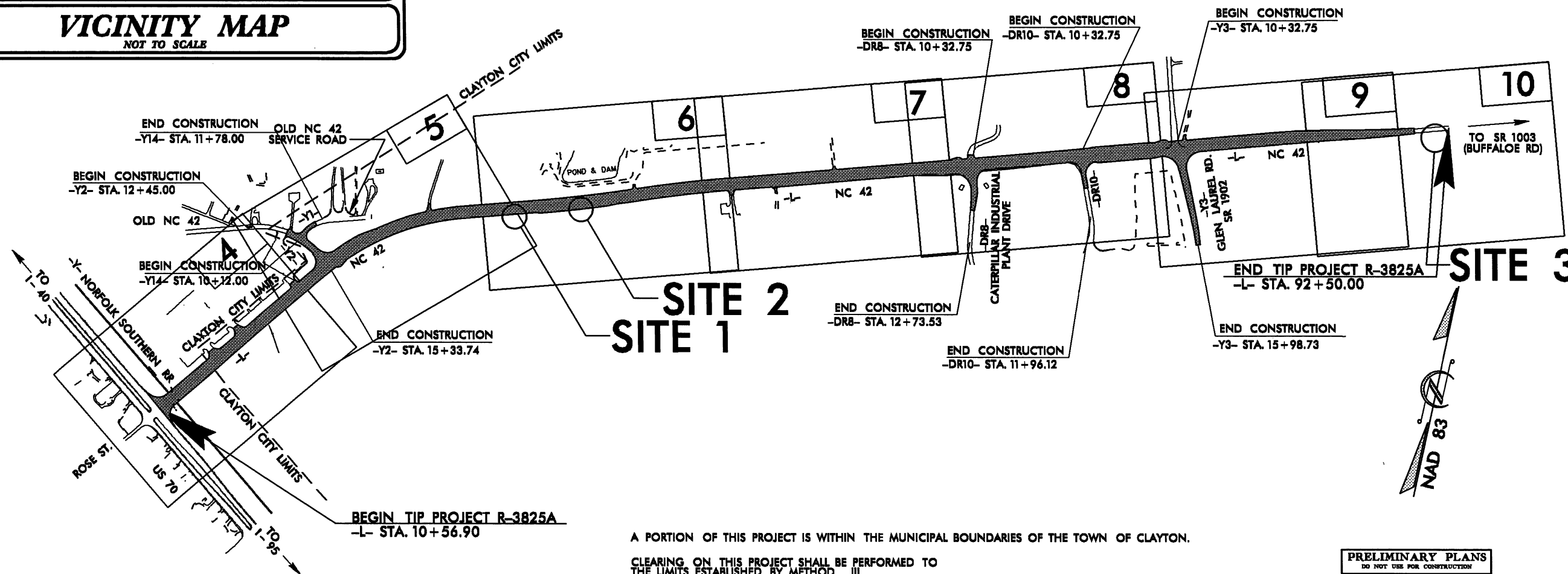


**VICINITY MAP**  
NOT TO SCALE

**LOCATION: NC 42 FROM US 70 IN CLAYTON TO  
0.31 MI EAST OF SR 1902 (GLEN LAUREL RD)**

Permit Drawing  
Sheet 1 of 13

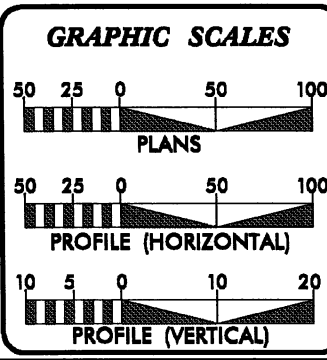
**TYPE OF WORK: GRADING, PAVING, DRAINAGE, SIGNALS,  
AND SIGNING  
WETLAND/SURFACE WATER PERMIT DWG.**



A PORTION OF THIS PROJECT IS WITHIN THE MUNICIPAL BOUNDARIES OF THE TOWN OF CLAYTON.  
CLEARING ON THIS PROJECT SHALL BE PERFORMED TO THE LIMITS ESTABLISHED BY METHOD III.

**PRELIMINARY PLANS**  
DO NOT USE FOR CONSTRUCTION

**CONTRACT:**



**DESIGN DATA**

ADT 2010 =	20,500
ADT 2035 =	34,100
DHV =	10 %
D =	60 %
T =	3 % *
V =	50 MPH
* (TTST 1 % + DUAL 2 %)	
FUNC. CLASS= RURAL MAJOR COLLECTOR REGIONAL TIER	

**PROJECT LENGTH**

LENGTH ROADWAY TIP PROJECT R-3825A =	1.552 MILES
TOTAL LENGTH OF TIP PROJECT R-3825A =	1.552 MILES

Prepared in the Office of:

**DIVISION OF HIGHWAYS**  
1000 Birch Ridge Dr., Raleigh, NC 27610

2006 STANDARD SPECIFICATIONS

<b>RIGHT OF WAY DATE:</b> AUGUST 29, 2008	<b>GLENN W. MUMFORD, PE</b> PROJECT ENGINEER
<b>LETTING DATE:</b> MARCH 20, 2012	<b>SUSAN C. LANCASTER, PE</b> PROJECT DESIGN ENGINEER

**HYDRAULICS ENGINEER**

\_\_\_\_\_  
SIGNATURE: P.E.  
ROADWAY DESIGN ENGINEER

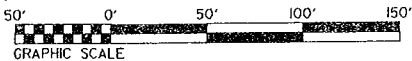
\_\_\_\_\_  
SIGNATURE: P.E.  
STATE HIGHWAY DESIGN ENGINEER

**DIVISION OF HIGHWAYS  
STATE OF NORTH CAROLINA**

\_\_\_\_\_  
SIGNATURE: P.E.  
STATE HIGHWAY DESIGN ENGINEER



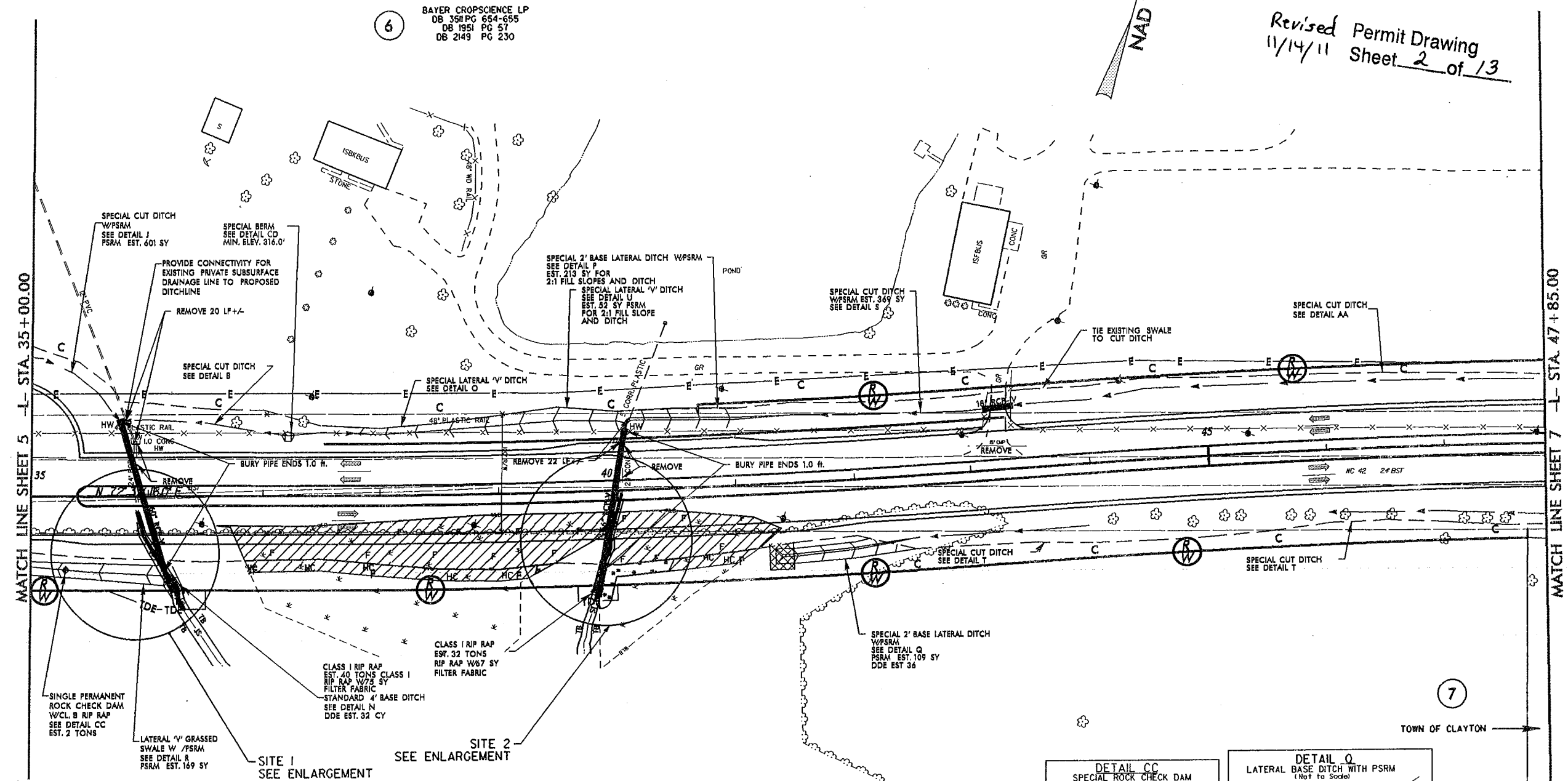
WETLANDS SURFACE WATER PERMIT DWG.



PROJECT REFERENCE NO. <b>R-3825A</b>	SHEET NO. <b>6</b>
R/W SHEET NO. <b>RDW 1</b>	HYDRAULICS ENGINEER
ROADWAY DESIGN ENGINEER	
<p><b>PRELIMINARY PLANS</b> DO NOT USE FOR CONSTRUCTION</p>	

Revised Permit Drawing  
11/14/11 Sheet 2 of 13

6 BAYER CROPSOURCE LP  
DB 358 PG 654-655  
DB 1951 PG 57  
DB 2149 PG 230



DENOTES FILL IN WETLAND

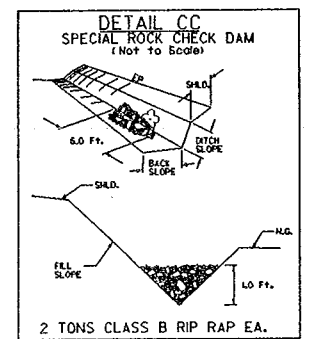
DENOTES IMPACTS IN SURFACE WATER

DENOTES TEMPORARY IMPACTS IN SURFACE WATER

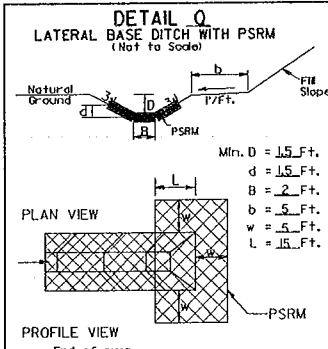
DENOTES MECHANIZED CLEARING

DENOTES HAND CLEARING

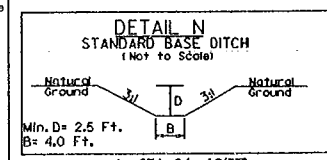
NORTH CAROLINA RAILROAD COMPANY  
DB 867 PG 482



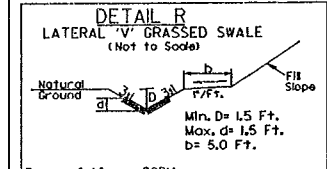
-L- STA. 33+35(RT)  
 -L- STA. 34+00(RT)  
 -L- STA. 34+65(RT)  
 -L- STA. 35+30(RT)  
 -L- STA. 81+00(LT)  
 -L- STA. 82+00(LT)  
 -L- STA. 83+25(LT) TO STA. 85+00(LT)  
 -L- STA. 85+50(LT)



-L- STA. 41+37(RT) TO STA. 42+00(RT)



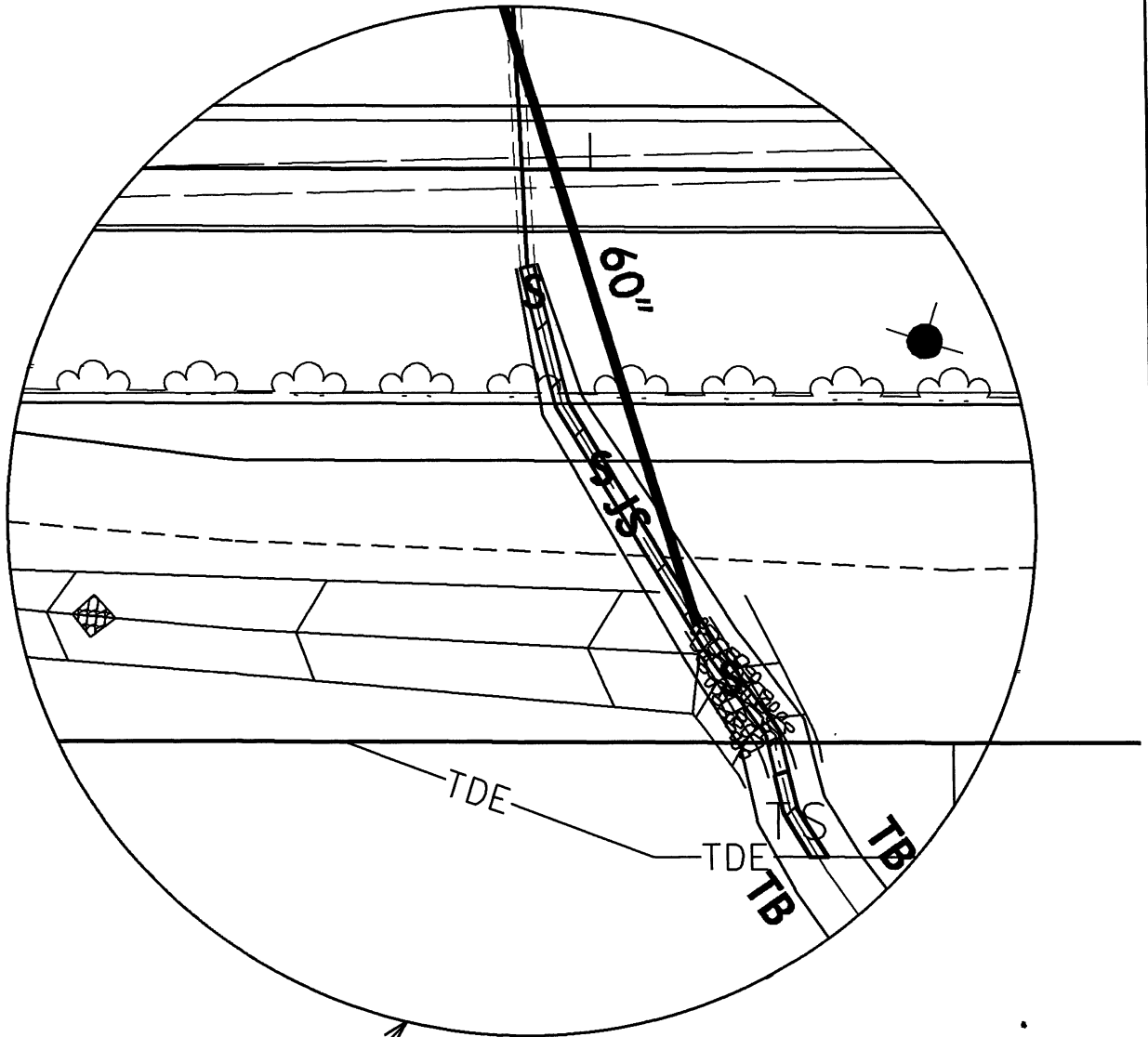
-L- STA. 36+10(RT)



Type of Liner: PSRM  
-L- STA. 34+50(RT) TO STA. 36+10(RT)

7/27/99  
  
SYMBOLS AND NOTATIONS  
UNITS  
SCALE  
PROJECT REFERENCE NO.  
SHEET NO.  
R/W SHEET NO.  
ROADWAY DESIGN ENGINEER  
HYDRAULICS ENGINEER  
  
**PRELIMINARY PLANS**  
DO NOT USE FOR CONSTRUCTION  
  
Revised Permit Drawing  
11/14/11 Sheet 2 of 13  
  
6 BAYER CROPSOURCE LP  
DB 358 PG 654-655  
DB 1951 PG 57  
DB 2149 PG 230  
  
WETLANDS SURFACE WATER PERMIT DWG.  
GRAPHIC SCALE  
ENGLISH ENGINEERS  
  
NAD 83  
  
MATCH LINE SHEET 5 -L- STA. 35+00.00  
MATCH LINE SHEET 7 -L- STA. 47+85.00  
  
SPECIAL CUT DITCH W/PSRM SEE DETAIL J PSRM EST. 601 SY  
SPECIAL BERM SEE DETAIL CD MIN. ELEV. 316.0'  
PROVIDE CONNECTIVITY FOR EXISTING PRIVATE SUBSURFACE DRAINAGE LINE TO PROPOSED DITCHLINE  
REMOVE 20 LF +/-  
SPECIAL CUT DITCH SEE DETAIL B  
SPECIAL LATERAL V DITCH SEE DETAIL O  
48' ELASTIC RAIL  
HW  
BURY PIPE ENDS 1.0 H.  
REMOVE  
N 72° 24' W 150 FT  
CLASS I RIP RAP EST. 40 TONS CLASS I RIP RAP W/25 SY FILTER FABRIC  
STANDARD 4' BASE DITCH SEE DETAIL N DDE EST. 32 CY  
SINGLE PERMANENT ROCK CHECK DAM W/C/L B RIP RAP SEE DETAIL CC EST. 2 TONS  
LATERAL V GRASSED SWALE W/ PSRM SEE DETAIL R PSRM EST. 189 SY  
SITE 1 SEE ENLARGEMENT  
SITE 2 SEE ENLARGEMENT  
SPECIAL 2' BASE LATERAL DITCH W/PSRM SEE DETAIL P EST. 213 SY FOR 2:1 FILL SLOPES AND DITCH  
SPECIAL LATERAL V DITCH SEE DETAIL U EST. 52 SY PSRM FOR 2:1 FILL SLOPE AND DITCH  
SPECIAL CUT DITCH W/PSRM EST. 349 SY SEE DETAIL S  
TIE EXISTING SWALE TO CUT DITCH  
SPECIAL CUT DITCH SEE DETAIL AA  
SPECIAL CUT DITCH SEE DETAIL I  
SPECIAL 2' BASE LATERAL DITCH W/PSRM SEE DETAIL Q PSRM EST. 109 SY DDE EST. 36  
CONCRETE PLASTIC  
POND  
IS/BUS  
IS/BUS  
CONCRETE  
CONCRETE  
NO. 42 24 BST  
NORTH CAROLINA RAILROAD COMPANY DB 867 PG 482  
TOWN OF CLAYTON

ENLARGEMENT SHOWS  
SURFACE WATERS IMPACTS

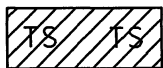


ENLARGEMENT  
SITE 1



GRAPHIC SCALE

PLAN VIEW



DENOTES TEMPORARY  
IMPACTS IN SURFACE WATER



DENOTES IMPACTS IN  
SURFACE WATER

Permit Drawing  
Sheet 3 of 13



**NCDOT**

**DIVISION OF HIGHWAYS**

**JOHNSTON COUNTY**

**PROJECT: 34552.1.1 (R-3825A)**

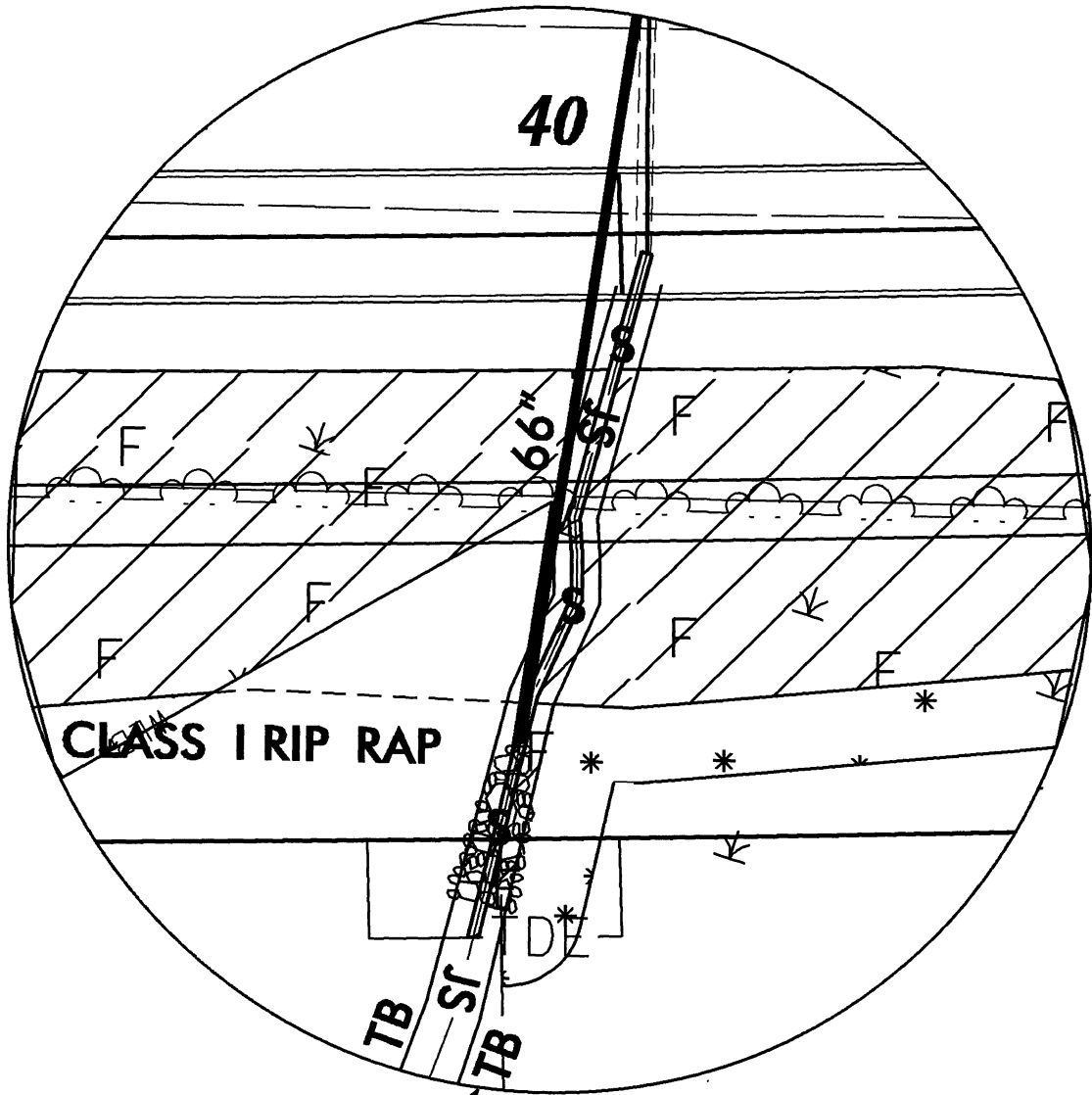
**NC 42 FROM US 70 AT  
CLAYTON TO  
EAST OF SR 1902**

SHEET

OF

02/18/11

ENLARGEMENT SHOWS  
SURFACE WATERS IMPACTS



Permit Drawing  
Sheet 4 of 13

ENLARGEMENT  
SITE 2



GRAPHIC SCALE

PLAN VIEW

 DENOTES MECHANIZED  
CLEARING


 DENOTES IMPACTS IN  
SURFACE WATER

 DENOTES FILL IN  
WETLAND



**NCDOT**  
**DIVISION OF HIGHWAYS**  
**JOHNSTON COUNTY**  
**PROJECT: 34552.11 (R-3825A)**  
**NC 42 FROM US 70 AT**  
**CLAYTON TO**  
**EAST OF SR 1902**  
**SHEET OF 02/18/11**

WETLANDS/SURFACE WATER PERMIT DWG.

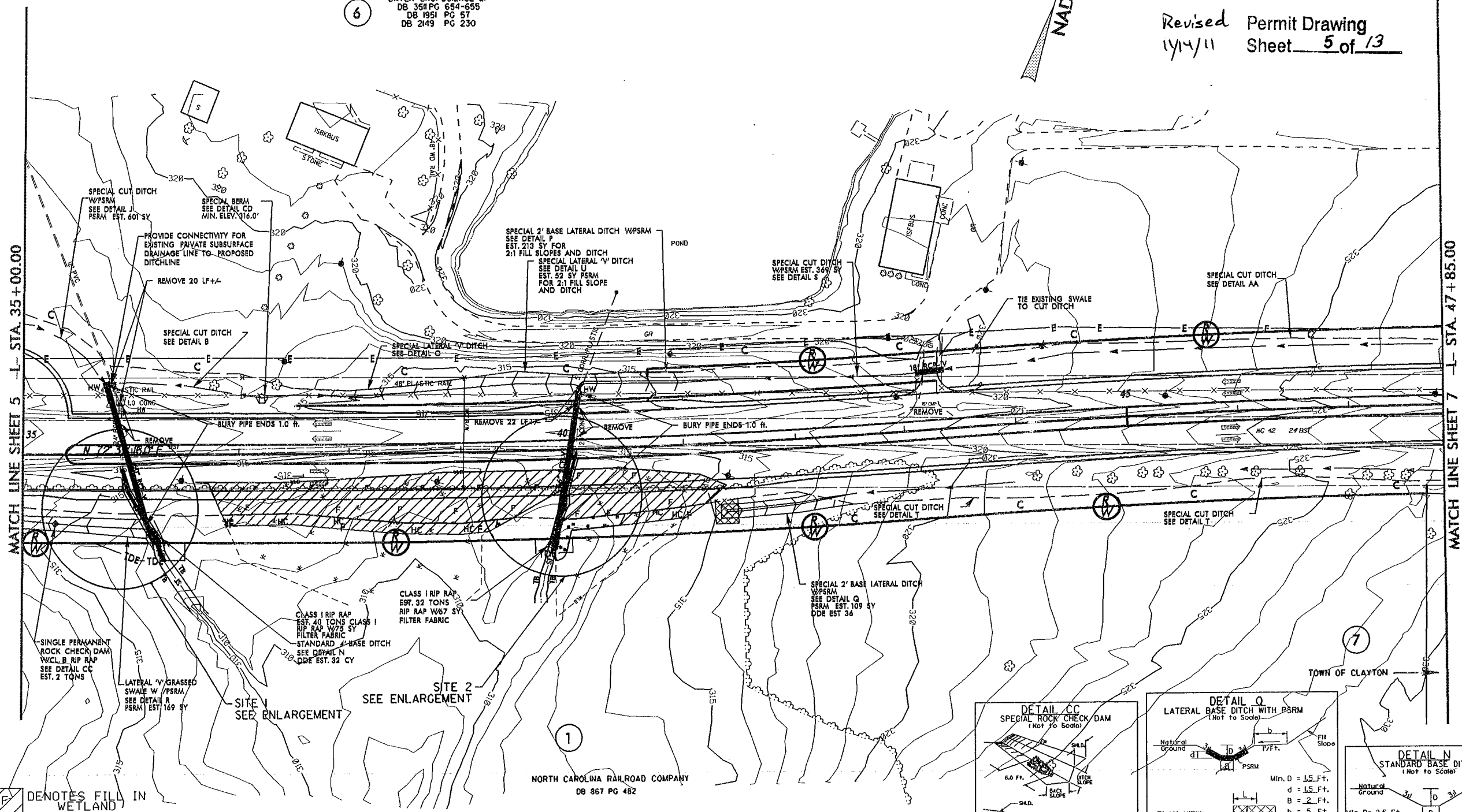


ENGLISH

PROJECT REFERENCE NO. R-3825A	SHEET NO. 6
RAW SHEET NO.	
ROADWAY DESIGN ENGINEER	HYDRAULICS ENGINEER
PRELIMINARY PLANS DO NOT USE FOR CONSTRUCTION	

Revised Permit Drawing  
1/14/11 Sheet 5 of 13

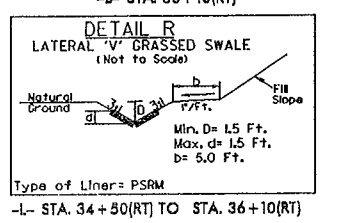
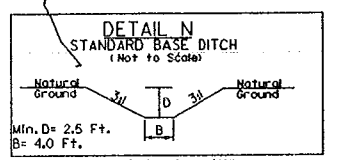
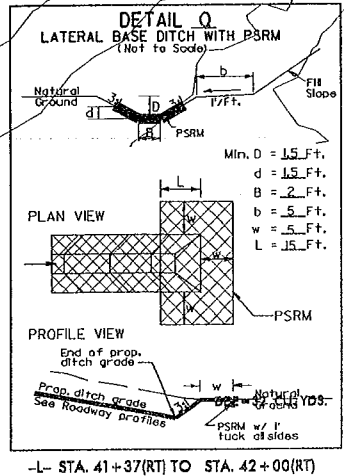
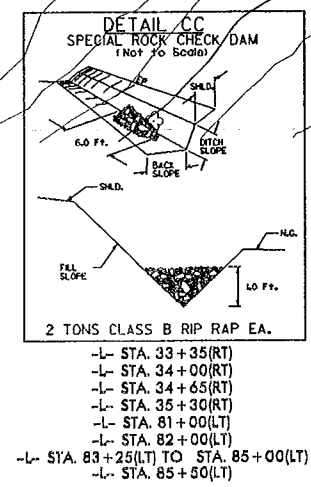
6 BAYER CROPSCIENCE LP  
DB 358 PG 654-655  
DB 1951 PG 57  
DB 2149 PG 230



MATCH LINE SHEET 5 -L- STA. 35+00.00

MATCH LINE SHEET 7 -L- STA. 47+85.00

- DENOTES FILL IN WETLAND
- DENOTES IMPACTS IN SURFACE WATER
- DENOTES TEMPORARY IMPACTS IN SURFACE WATER
- DENOTES MECHANIZED CLEARING
- DENOTES HAND CLEARING

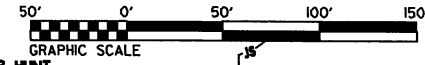


1 NORTH CAROLINA RAILROAD COMPANY  
DB 867 PG 482

7/12/99

7/2/96

WETLANDS SURFACE WATER PERMIT DWG.

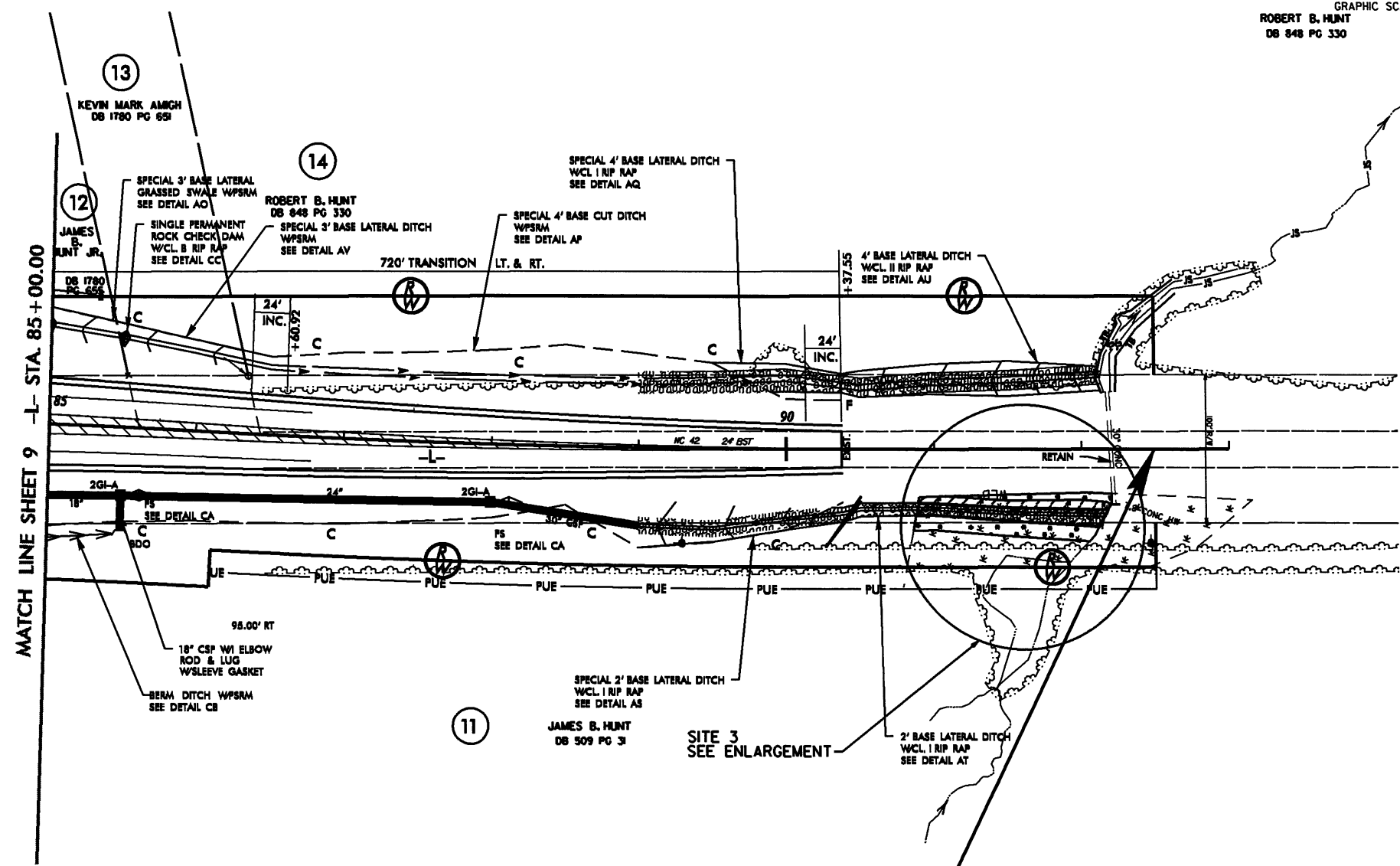


ROBERT B. HUNT  
DB 848 PG 330

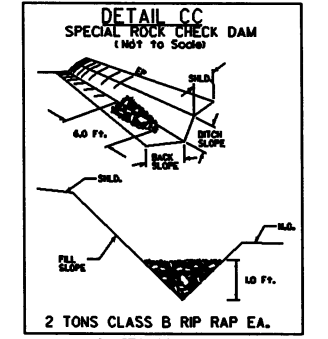



PROJECT REFERENCE NO. <b>R-3825A</b>	SHEET NO. <b>10</b>
RDW SHEET NO.	
ROADWAY DESIGN ENGINEER	HYDRAULICS ENGINEER
<b>PRELIMINARY PLANS</b> DO NOT USE FOR CONSTRUCTION	

Permit Drawing  
Sheet 6 of 13

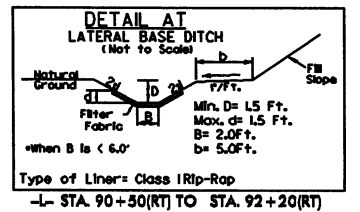
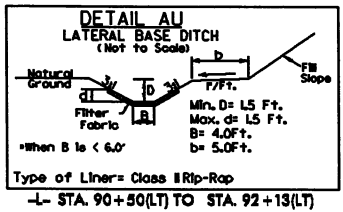
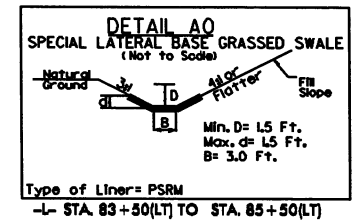


**END TIP PROJECT R-3825A**  
**-L- POT STA. 92+50.00**



- L- STA. 33+35(RT)
- L- STA. 34+00(RT)
- L- STA. 34+65(RT)
- L- STA. 35+30(RT)
- L- STA. 81+00(LT)
- L- STA. 82+00(LT)
- L- STA. 83+25(LT) TO STA. 85+00(LT)
- L- STA. 85+50(LT)

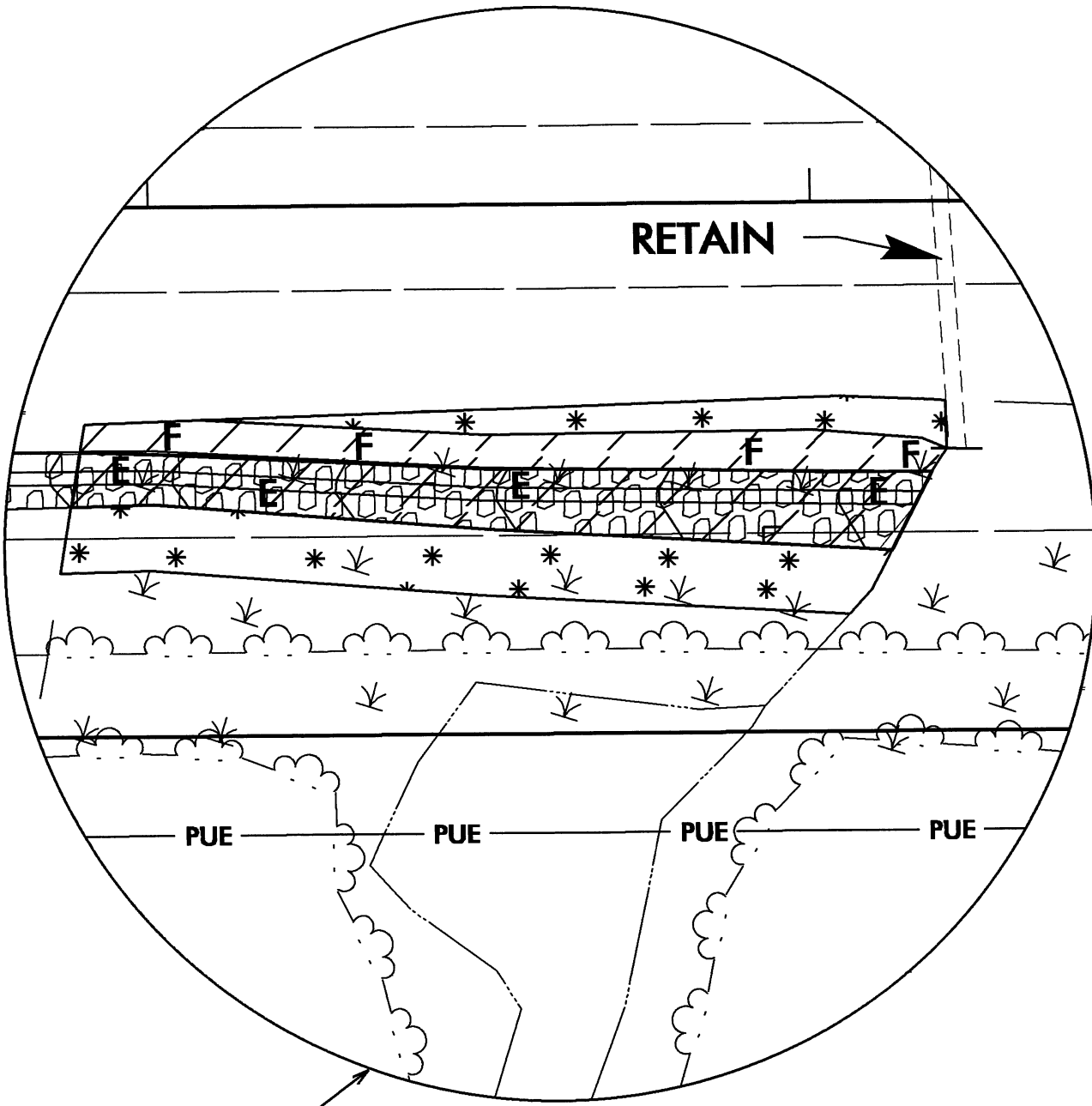
- DENOTES EXCAVATION IN WETLAND
- DENOTES FILL IN WETLAND
- DENOTES MECHANIZED CLEARING



REVISIONS  
06/01/00 RW REVISION: ADDED PUE TO PARCEL NO. J1.DWG

\*\*\*\*\*  
SYSTEMTIME: 06/01/00 10:00:00  
\*\*\*\*\*  
USER: J1.DWG

ENLARGEMENT SHOWS EXCAVATION  
AND MECHANIZED CLEARING IN WETLANDS

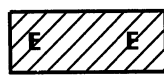
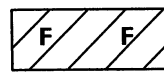



ENLARGEMENT  
SITE 3

Permit Drawing  
Sheet 7 of 13



PLAN VIEW

-  DENOTES EXCAVATION  
IN WETLAND
-  DENOTES FILL IN  
WETLAND
-  DENOTES MECHANIZED  
CLEARING

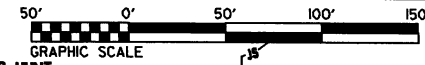


**NCDOT**  
**DIVISION OF HIGHWAYS**  
**JOHNSTON COUNTY**  
**PROJECT: 34552.1.1 (R-3825A)**  
**NC 42 FROM US 70 AT**  
**CLAYTON TO**  
**EAST OF SR 1902**

SHEET                      OF                      02/18/11

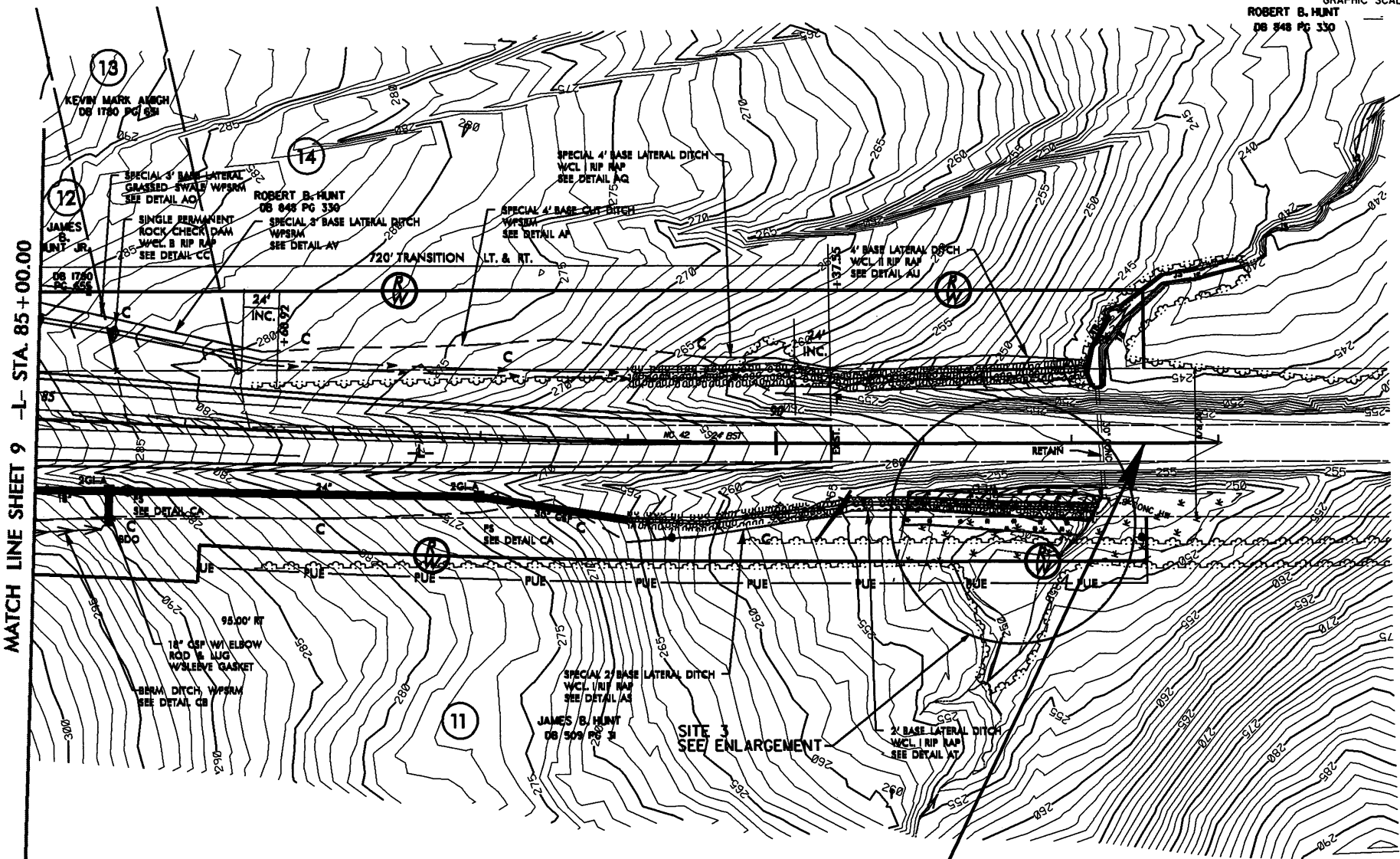
7/2/94

# WETLAND/SURFACE WATER PERMIT DWG.



PROJECT REFERENCE NO.	SHEET NO.
R-3825A	10
RDW SHEET NO.	
ROADWAY DESIGN ENGINEER	HYDRAULICS ENGINEER
<b>PRELIMINARY PLANS</b> DO NOT USE FOR CONSTRUCTION	

Permit Drawing Sheet 8 of 13



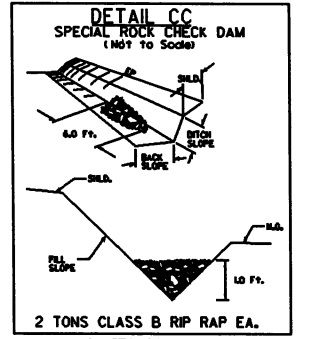
**END TIP PROJECT R-3825A**  
**-L- POT STA. 92+50.00**



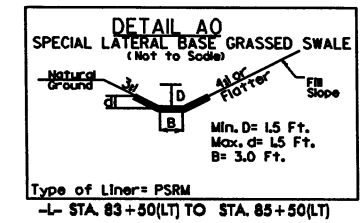
REVISIONS

DAVID RAY REVISION: ADDED PUE TO PARCEL NO. 31.DXX

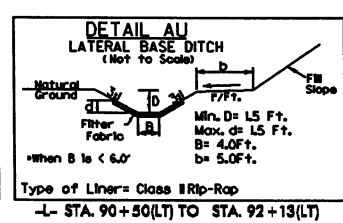
- DENOTES EXCAVATION IN WETLAND
- DENOTES FILL IN WETLAND
- DENOTES MECHANIZED CLEARING



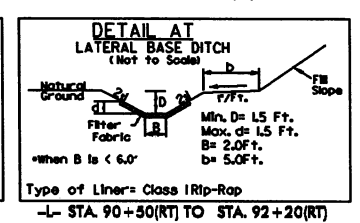
- L- STA. 33+35(RT)
- L- STA. 34+00(RT)
- L- STA. 34+65(RT)
- L- STA. 35+30(RT)
- L- STA. 81+00(LT)
- L- STA. 82+00(LT)
- L- STA. 83+25(LT) TO STA. 85+00(LT)
- L- STA. 85+50(LT)



- L- STA. 83+50(LT) TO STA. 85+50(LT)



- L- STA. 90+50(LT) TO STA. 92+13(LT)



- L- STA. 90+30(RT) TO STA. 92+20(RT)


\*\*\*\*\*  
 SYSTEMS  
 \*\*\*\*\*

8/23/99

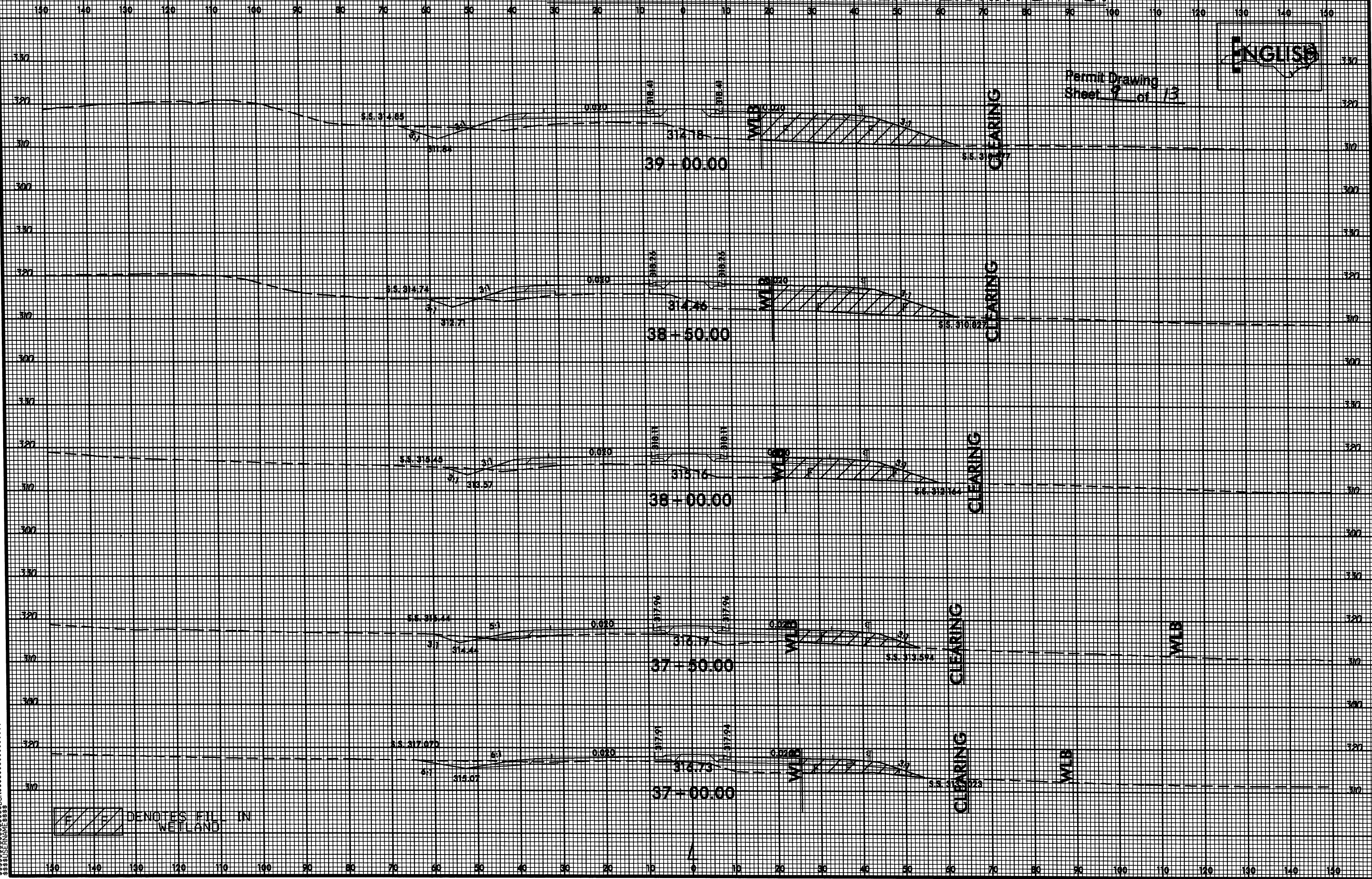
# WETLAND/SURFACE WATER PERMIT DWG.



PROJ. REFERENCE NO. R-3825A	SHEET NO. X-13
--------------------------------	-------------------



Permit Drawing  
Sheet 9 of 13



SYSTEMS  
DONGSON  
USE  
NAME

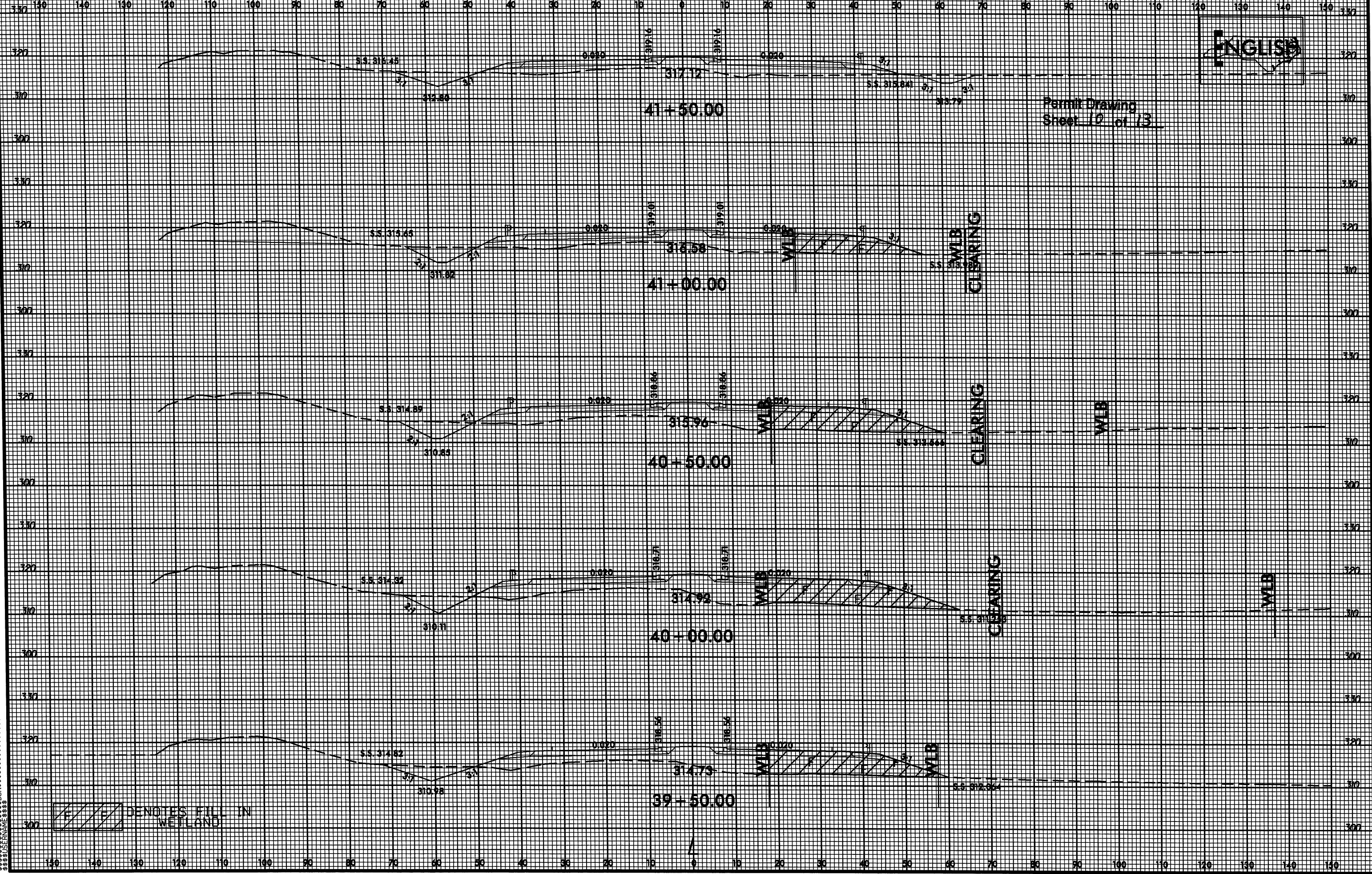


8/23/99

# WETLANDS SURFACE WATER PERMIT DWG.



PROJ. REFERENCE NO. R-3825A	SHEET NO. X-14
--------------------------------	-------------------



ENGLISH

Permit Drawing  
Sheet 10 of 13

DENOTES FILL IN WETLAND

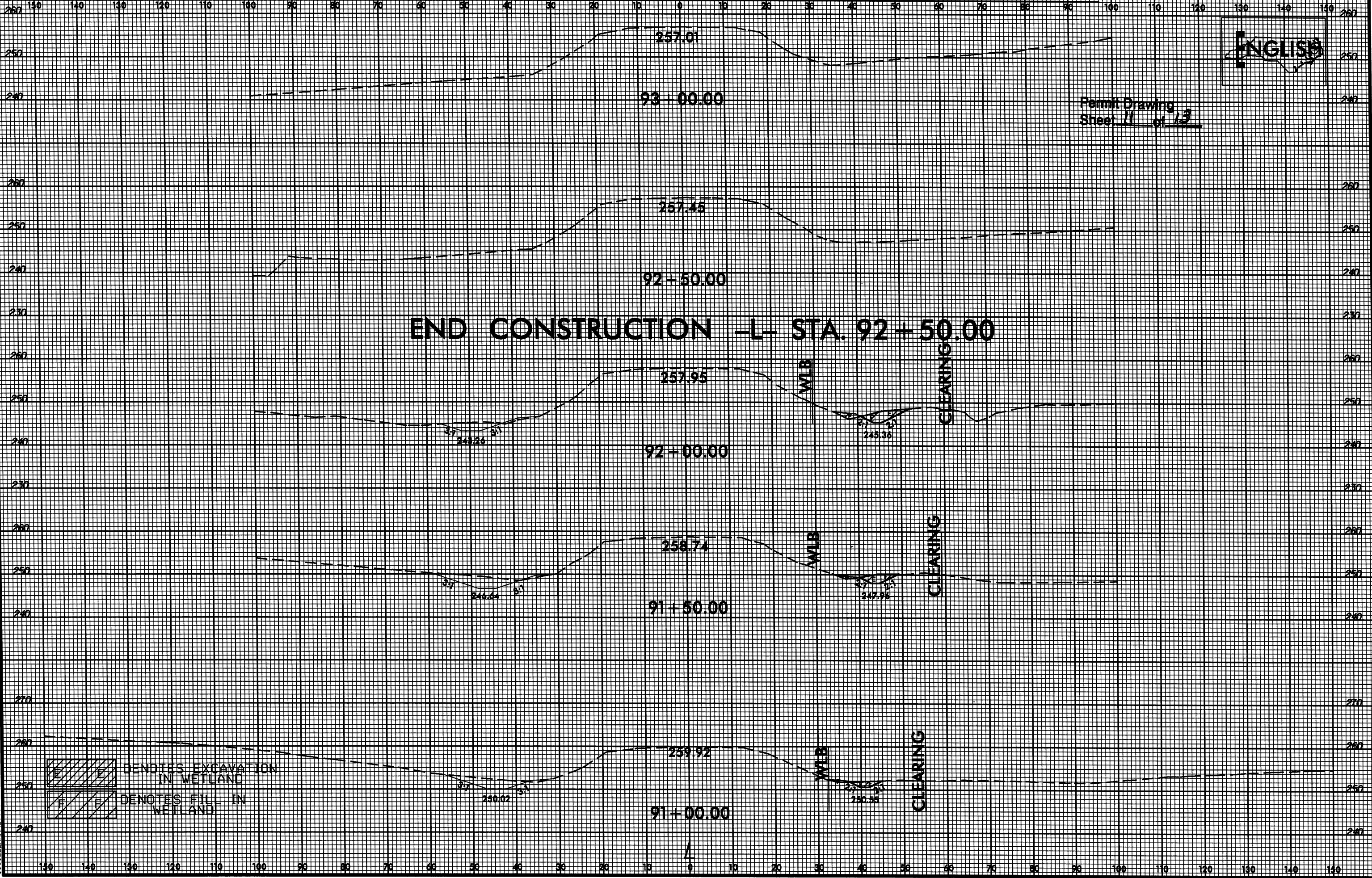
SYSTEMS  
DONES  
US  
NAME

8/23/99  
SYSTEMS  
D:\CONSTRUCTION  
USERS  
NAME



# WETLANDS SURFACE WATER PERMIT DWG.



PROJ. REFERENCE NO.	SHEET NO.
R-3825A	X-35



**END CONSTRUCTION -L- STA. 92+50.00**

 DENOTES EXCAVATION IN WETLAND  
 DENOTES FILL IN WETLAND

**ENGLISH**

Permit Drawing  
Sheet 11 of 13

Parcel #	Last Name	First Name	Address	City/Town	State	Zip Code
1	NC RR Company		3200 Atlantic Ave. Ste 110	Raleigh	NC	27604
11	Hunt	James B.	1441 NC 42 East	Clayton	NC	27527
12	Amigh	Kevin Mark	1423 NC 42 East	Clayton	NC	27527
13	Amigh	Kevin Mark	1424 NC 42 East	Clayton	NC	27527
14	Hunt	Robert B.	1441 NC 42 East	Clayton	NC	27527

**WETLAND PERMIT IMPACT SUMMARY**

Site No.	Station (From/To)	Structure Size / Type	WETLAND IMPACTS					SURFACE WATER IMPACTS				
			Permanent Fill in Wetlands (ac)	Temp. Fill In Wetlands (ac)	Excavation in Wetlands (ac)	Mechanized Clearing in Wetlands (ac)	Hand Clearing in Wetlands (ac)	Permanent SW impacts (ac)	Temp. SW impacts (ac)	Existing Channel Impacts Permanent (ft)	Existing Channel Impacts Temp. (ft)	Natural Stream Design (ft)
1	-L- 35+91 to 36+31	60" RCP						<0.01	<0.01	80	13	
2	-L- 36+60 to 41+37	66" RCP	0.38			0.02	0.07	<0.01		94		
3	-L- 90+86 to 92+20	Exist 30" RCP	0.02		0.03	0.04						
<b>TOTALS:</b>			0.40	0.00	0.03	0.06	0.07	<0.01	<0.01	174	13	0

Additional Impacts Notes:

At Site 2, temporary fill due to erosion control devices will be 0.01 Ac.

*Revised*  
11/14/11 **Permit Drawing**  
**Sheet 13 of 13**

NC DEPARTMENT OF TRANSPORTATION  
DIVISION OF HIGHWAYS

JOHNSTON COUNTY  
WBS - 34552.1.1 (R-3825A)

9/29/09

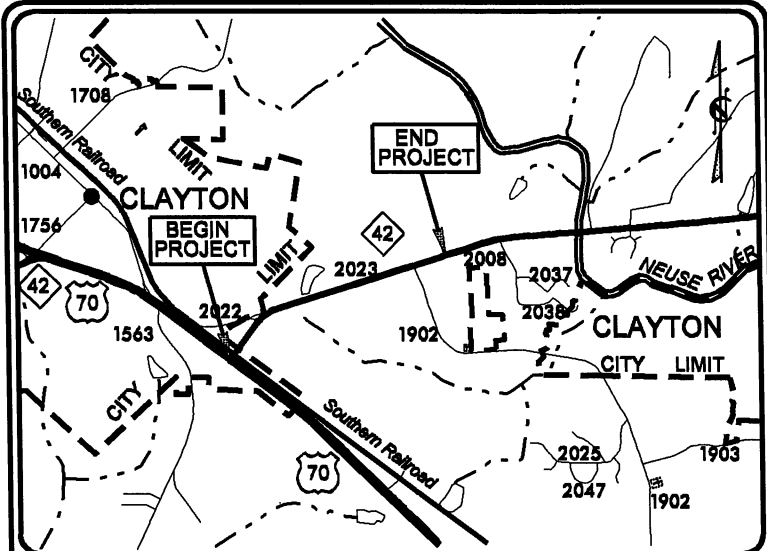
See Sheet 1-A For Index of Sheets  
See Sheet 1-B For Conventional Symbols

STATE OF NORTH CAROLINA  
DIVISION OF HIGHWAYS



STATE	STATE PROJECT REFERENCE NO.	SHEET NO.	TOTAL SHEETS
N.C.	R-3825A	1	
STATE PROJ. NO.	F.A. PROJ. NO.	DESCRIPTION	
34552.1.1	STP-42(4)	P.E.	
34552.2.2	STP-42(4)	RW & UTILITIES	

TIP PROJECT: R-3825A

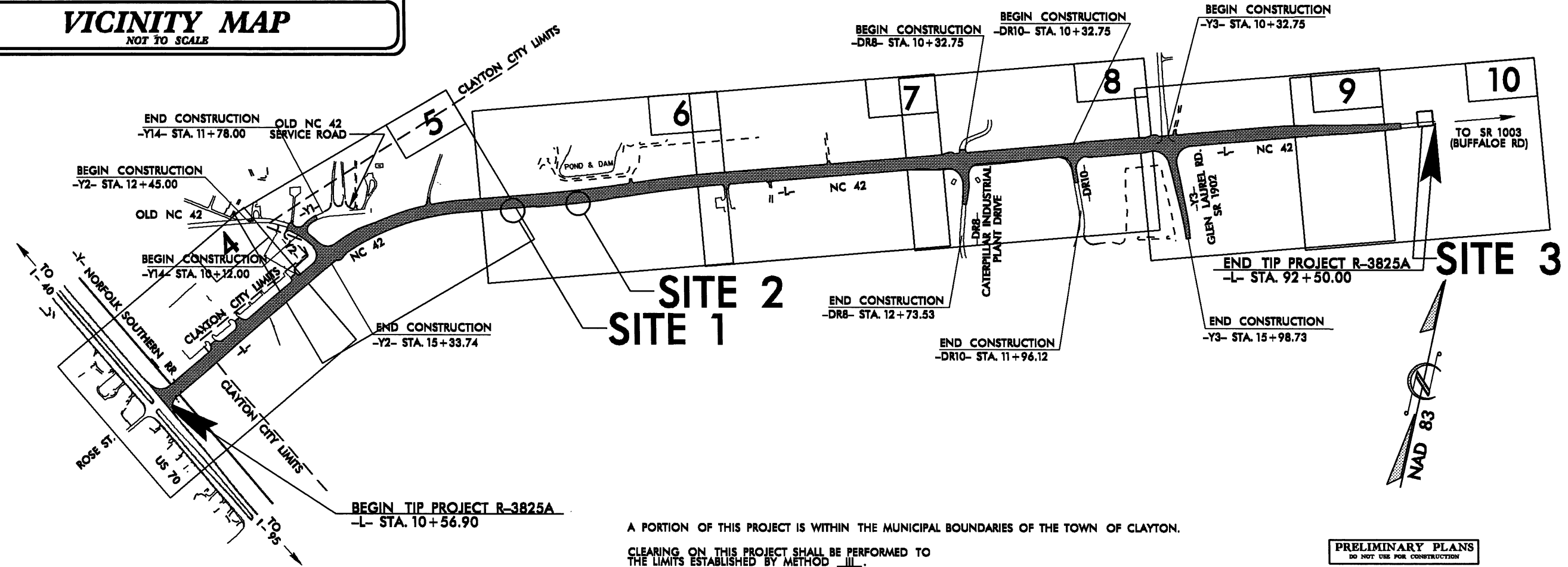


**VICINITY MAP**  
NOT TO SCALE

**LOCATION: NC 42 FROM US 70 IN CLAYTON TO  
0.31 MI EAST OF SR 1902 (GLEN LAUREL RD)**

Buffer Drawing  
Sheet 1 of 7

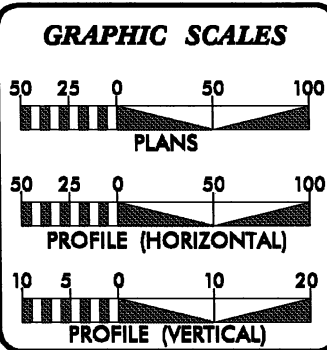
**TYPE OF WORK: GRADING, PAVING, DRAINAGE, SIGNALS,  
AND SIGNING  
BUFFER PERMIT DWG.**



A PORTION OF THIS PROJECT IS WITHIN THE MUNICIPAL BOUNDARIES OF THE TOWN OF CLAYTON.  
CLEARING ON THIS PROJECT SHALL BE PERFORMED TO THE LIMITS ESTABLISHED BY METHOD III.

PRELIMINARY PLANS  
DO NOT USE FOR CONSTRUCTION

CONTRACT:



**DESIGN DATA**

ADT 2010 =	20,500
ADT 2035 =	34,100
DHV =	10 %
D =	60 %
T =	3 % *
V =	50 MPH
* (TTST 1 % + DUAL 2 %)	
FUNC. CLASS =	RURAL
MAJOR COLLECTOR	
REGIONAL TIER	

**PROJECT LENGTH**

LENGTH ROADWAY TIP PROJECT R-3825A =	1.552 MILES
TOTAL LENGTH OF TIP PROJECT R-3825A =	1.552 MILES

Prepared in the Office of:

**DIVISION OF HIGHWAYS**  
1000 Birch Ridge Dr., Raleigh, NC 27610

2006 STANDARD SPECIFICATIONS	
RIGHT OF WAY DATE: AUGUST 29, 2008	GLENN W. MUMFORD, PE PROJECT ENGINEER
LETTING DATE: MARCH 20, 2012	SUSAN C. LANCASTER, PE PROJECT DESIGN ENGINEER

**HYDRAULICS ENGINEER**

\_\_\_\_\_  
P.E.

SIGNATURE:  
ROADWAY DESIGN ENGINEER

\_\_\_\_\_  
P.E.

SIGNATURE:  
STATE HIGHWAY DESIGN ENGINEER

**DIVISION OF HIGHWAYS  
STATE OF NORTH CAROLINA**

STATE HIGHWAY DESIGN ENGINEER

7/2/99

**GRASS SWALE DATA**

DA = 2.3 Ac  
 SLOPE = 0.011ft/ft  
 L REQ. = 230 Ft. (100 Ft. per 1 Acre of DA)  
 L PRO. = 260 Ft. (-L- 32+70 TO 35+30(RT))  
 Q2 = 5.7 CFS  
 V2 = 1.9 FPS  
 D2 = 1.0 Ft.  
 Q10 = 7.4 CFS  
 V10 = 2.0 FPS  
 D10 = 1.1 Ft.

**BUFFER PERMIT DWG.**

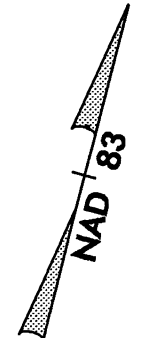
50' 0' 50' 100' 150'  
 GRAPHIC SCALE

PROJECT REFERENCE NO. R-3825A	SHEET NO. 6
R/W SHEET NO. ROADWAY DESIGN ENGINEER	HYDRAULICS ENGINEER
<b>PRELIMINARY PLANS</b> DO NOT USE FOR CONSTRUCTION	

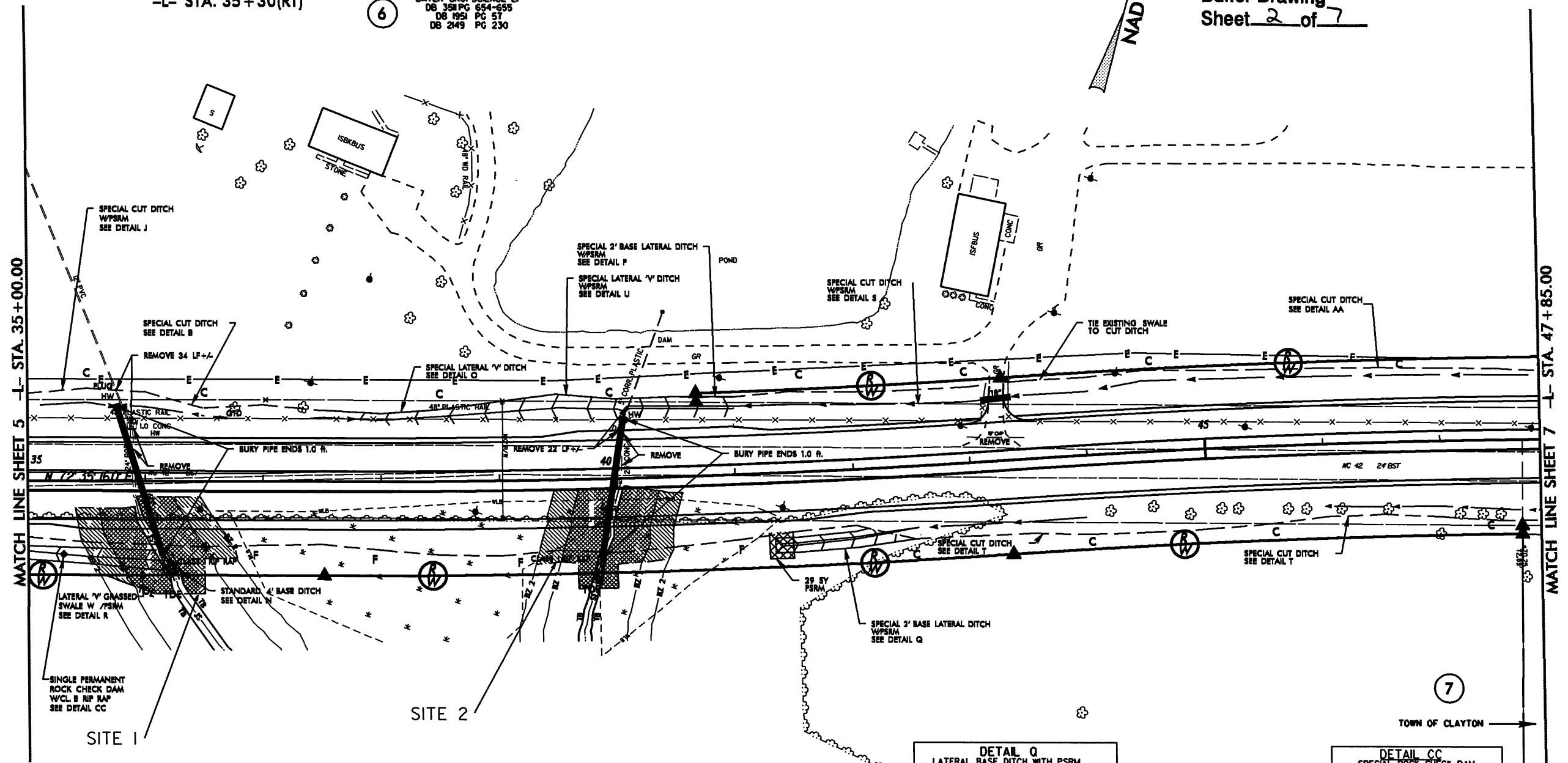
-L- STA. 35+30(RT)

6

BAYER CROSCIENCE LP  
 DB 358 PG 654-655  
 DB 1951 PG 57  
 DB 2149 PG 230



Buffer Drawing  
 Sheet 2 of 7



MATCH LINE SHEET 5 -L- STA. 35+00.00

MATCH LINE SHEET 7 -L- STA. 47+85.00

LATERAL 1/4\"/>
 SEE DETAIL R

SINGLE PERMANENT  
 ROCK CHECK DAM  
 W/CL. B RIP RAP  
 SEE DETAIL CC

SITE 1

SITE 2

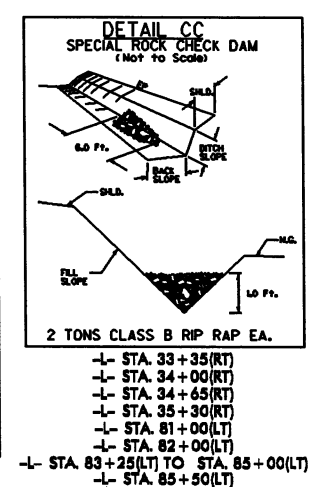
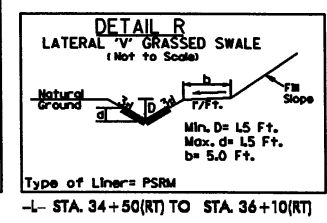
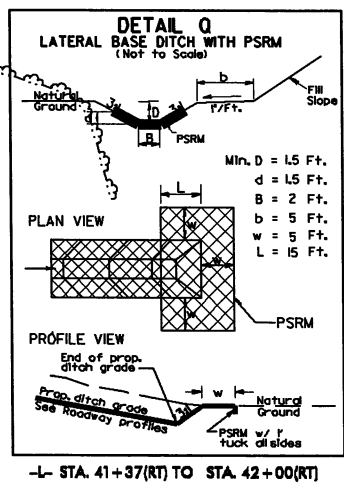
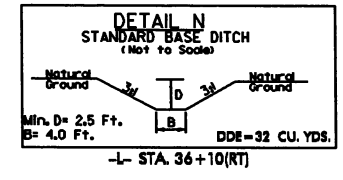
7

TOWN OF CLAYTON

NORTH CAROLINA RAILROAD COMPANY  
 DB 867 PG 482

ALLOWABLE IMPACTS ZONE 1

ALLOWABLE IMPACTS ZONE 2



\*\*\*\*\*SYSTEMS\*\*\*\*\*  
 \*\*\*\*\*DCONS\*\*\*\*\*  
 \*\*\*\*\*USER\*\*\*\*\*

7/2/99

**GRASS SWALE DATA**

DA =	2.3 Ac
SLOPE =	0.011ft/ft
L REQ. =	230 Ft. (100 Ft. per 1 Acre of DA)
L PRO. =	260 Ft. (-L- 32+70 TO 35+30(RT))
Q2 =	5.7 CFS
V2 =	1.9 FPS
D2 =	1.0 Ft.
Q10 =	7.4 CFS
V10 =	2.0 FPS
D10 =	1.1 Ft.

**BUFFER PERMIT DWG.**

50' 0' 50' 100' 150'

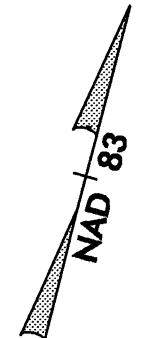
GRAPHIC SCALE

PROJECT REFERENCE NO.	SHEET NO.
R-3825A	6
R/W SHEET NO.	
ROADWAY DESIGN ENGINEER	HYDRAULICS ENGINEER
<b>PRELIMINARY PLANS</b> DO NOT USE FOR CONSTRUCTION	

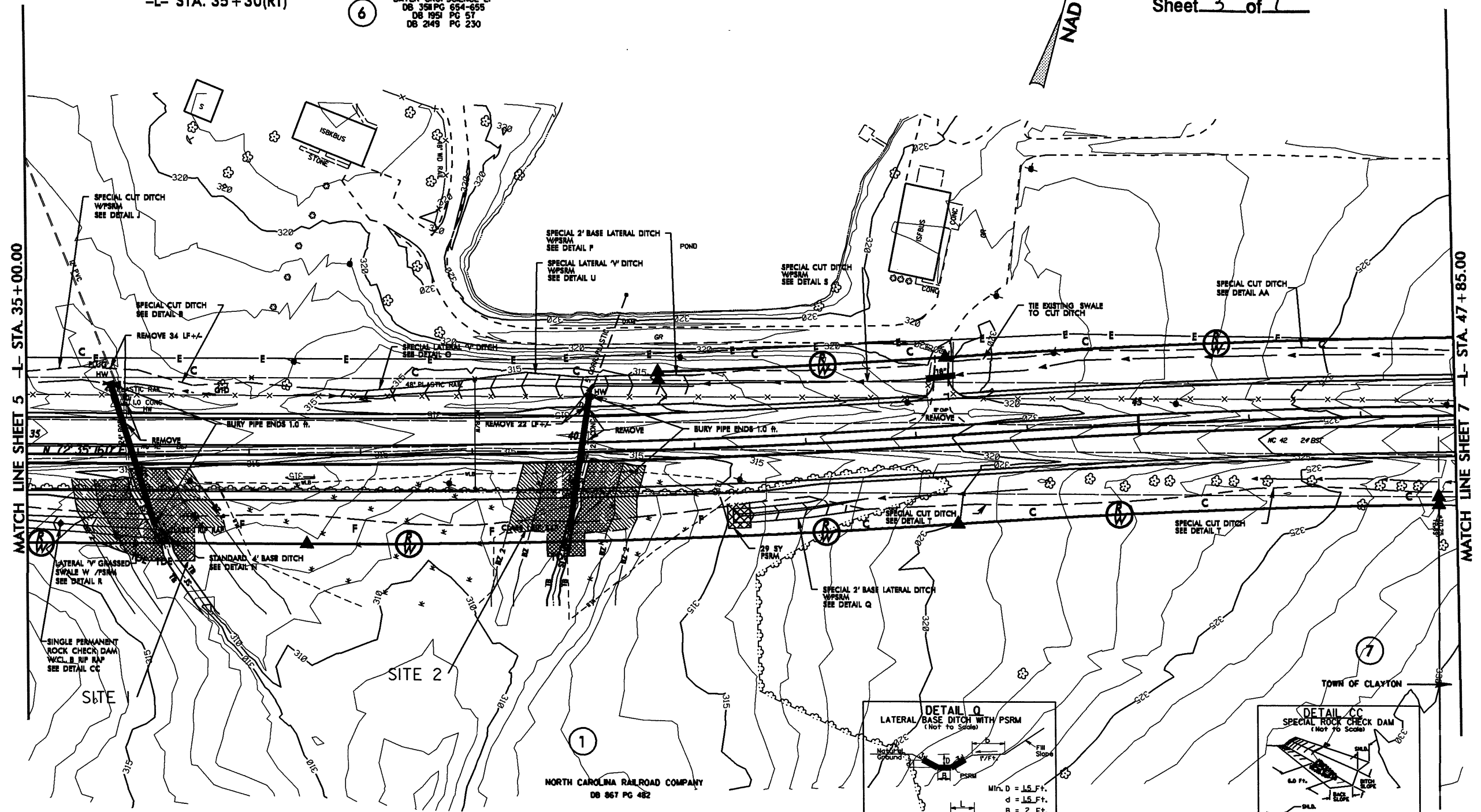
-L- STA. 35+30(RT)

6

BAYER CROSCIENCE LP  
DB 351 PG 654-655  
DB 1951 PG 57  
DB 249 PG 230

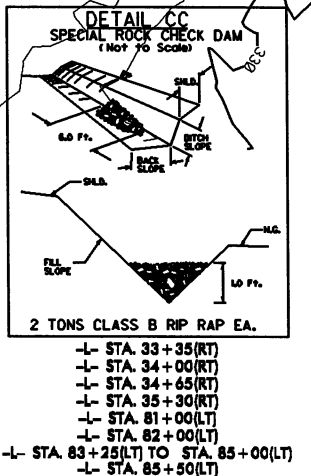
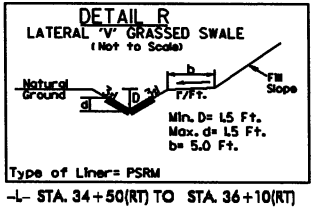
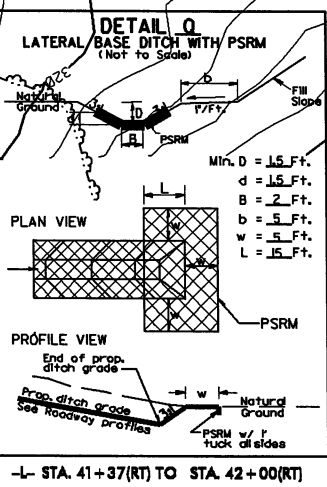
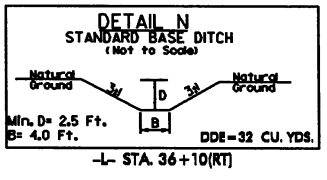


Buffer Drawing  
Sheet 3 of 7



ALLOWABLE IMPACTS ZONE 1


ALLOWABLE IMPACTS ZONE 2



\*\*\*\*\*SYSTEMS\*\*\*\*\*  
\*\*\*\*\*DGN\*\*\*\*\*  
\*\*\*\*\*USER\*\*\*\*\*

7/2/95

BUFFER PERMIT DWG.



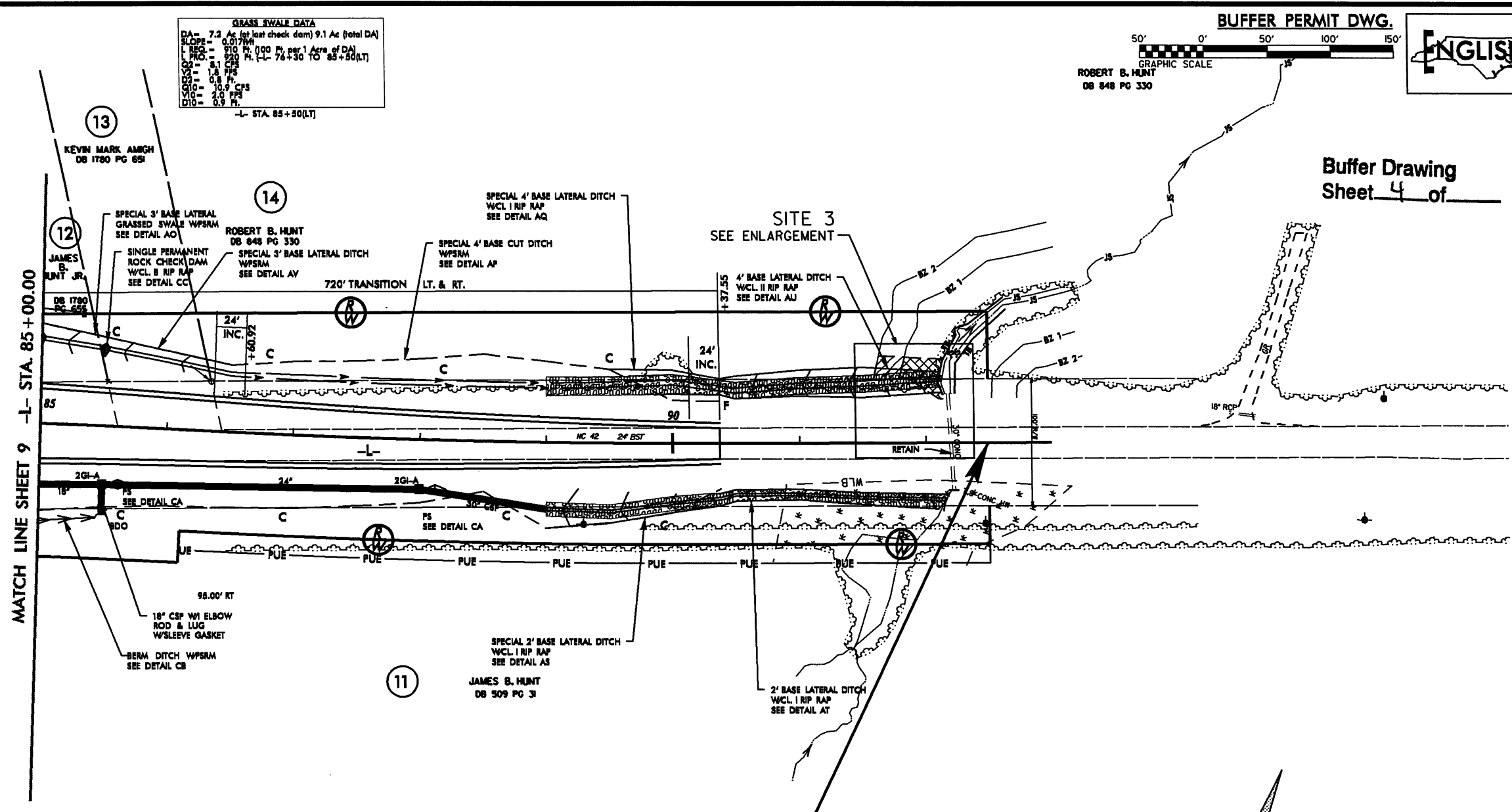
PROJECT REFERENCE NO. <b>R-3825A</b>	SHEET NO. <b>10</b>
R/W SHEET NO.	
ROADWAY DESIGN ENGINEER	HYDRAULICS ENGINEER
<b>PRELIMINARY PLANS</b> DO NOT USE FOR CONSTRUCTION	

Buffer Drawing Sheet 4 of     


**GRASS SWALE DATA**

DA = 7.2 Ac (at last check dam) 9.1 Ac (total DA)
SLOPE = 0.01784
I. REC. = 910 Ft. (100 Ft. per 1 Acre of DA)
REC. = 1.000 Ft. (1.000 Ft. per 1 Acre of DA)
CS = 8.1 CFS
VS = 1.8 FPS
CS10 = 0.9 CFS
V10 = 2.0 FPS
D10 = 0.9 Ft.

-L- STA. 85+50(LT)

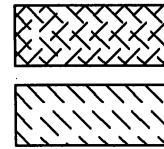


**END TIP PROJECT R-3825A**  
-L- POT STA. 92+50.00



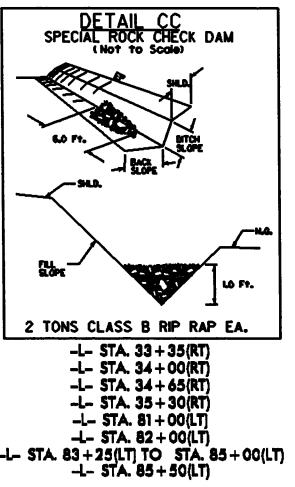
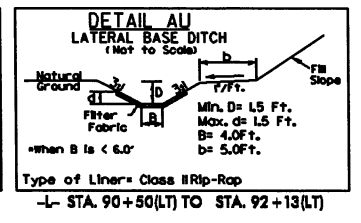
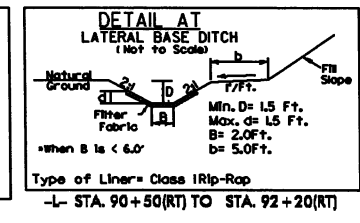
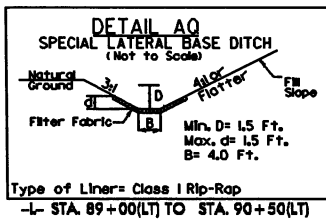
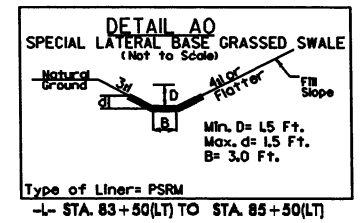
REVISIONS

06/01/00 R/W REVISION: ADDED PUE TO PARCEL NO. 11, DINK



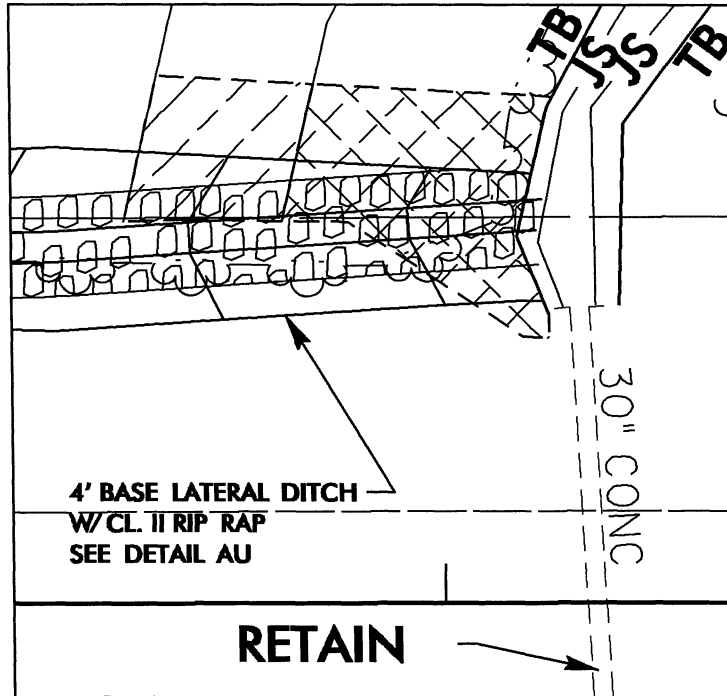
ALLOWABLE IMPACTS ZONE 1

ALLOWABLE IMPACTS ZONE 2





ENLARGEMENT SHOWS ALLOWABLE  
 IMPACTS TO BUFFER ZONE 1, 2 AND  
 ALLOWANCE FOR 10FT+. MECHANIZED CLEARING





ENLARGEMENT  
 SITE 3

PLAN VIEW



GRAPHIC SCALE

Buffer Drawing  
 Sheet 5 of 7

-  ALLOWABLE IMPACTS ZONE 1
-  ALLOWABLE IMPACTS ZONE 2

**NCDOT**  
 DIVISION OF HIGHWAYS  
 JOHNSTON COUNTY  
 PROJECT: 34552.1.1 (R-3825A)  
 NC 42 FROM US 70 AT  
 CLAYTON TO  
 EAST OF SR 1902  
 SHEET OF 10/16/01

7/2/95

046000.RW. REVISION: ADDED PUE TO PARCEL NO. 11.DWG

SYSTEM: CADD  
USER: NAME

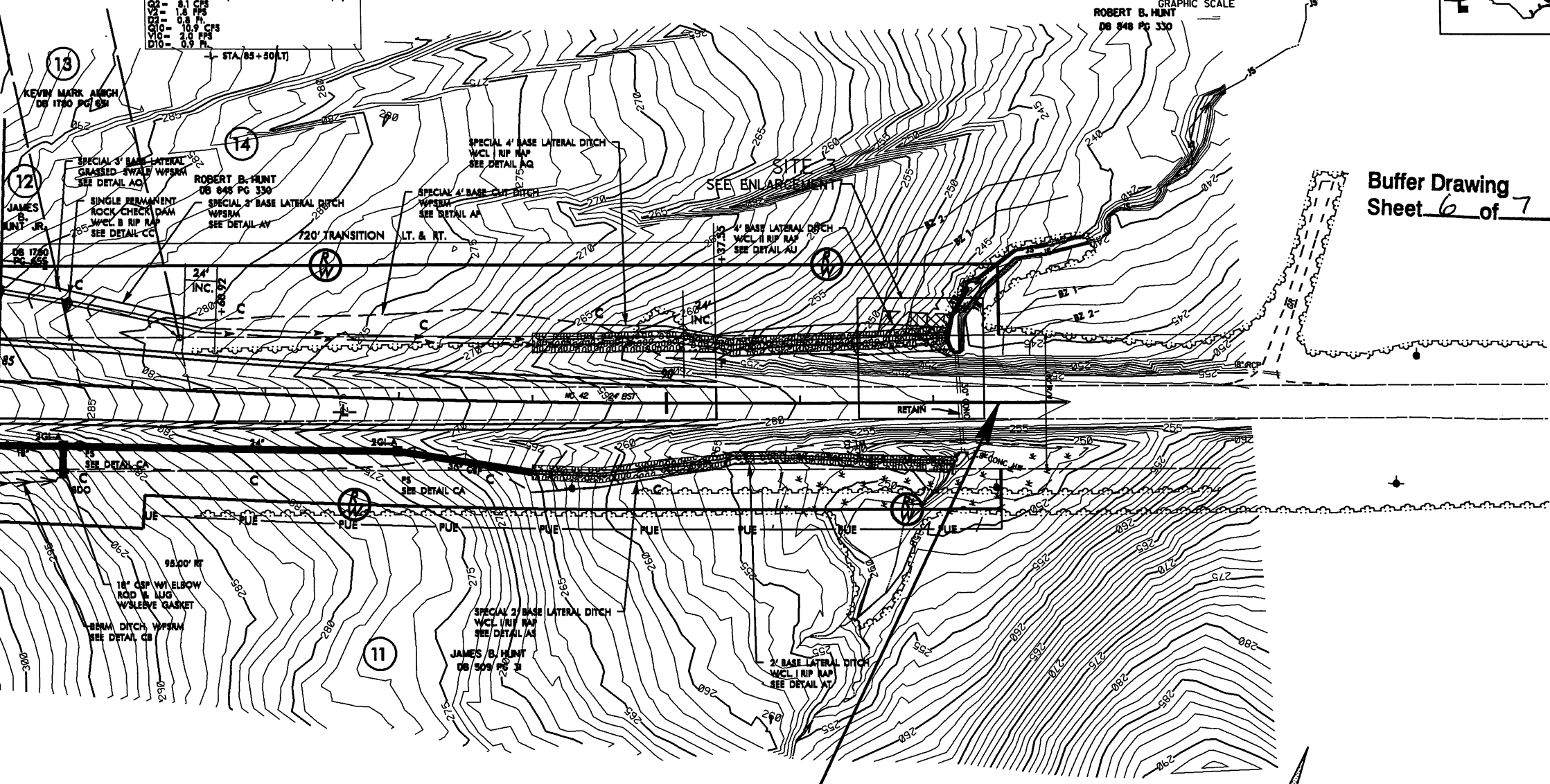
**GRASS SWALE DATA**  
 DA= 7.3 A/c (at least check dam) 9.1 A/c (total DA)  
 SLOPE = 0.0178  
 L.SLOPE = 9.10 ft. per 100 ft. (per 1 Acre of DA)  
 R.O.C. = 8.1 CPS  
 V.O.C. = 8.1 CPS  
 V.I.O. = 1.8 CPS  
 V.O. = 10.9 CPS  
 D.I.O. = 2.0 CPS  
 D.O. = 0.9 ft.

**BUFFER PERMIT DWG.**  
 50' 0' 50' 100' 150'  
 GRAPHIC SCALE  
 ROBERT B. HUNT  
 DB #48 PG 330  
**ENGLISH**

PROJECT REFERENCE NO. R-3825A	SHEET NO. 10
RW SHEET NO.	HYDRAULICS ENGINEER
ROADWAY DESIGN ENGINEER	

**PRELIMINARY PLANS**  
DO NOT USE FOR CONSTRUCTION

MATCH LINE SHEET 9 -L- STA. 85 + 00.00

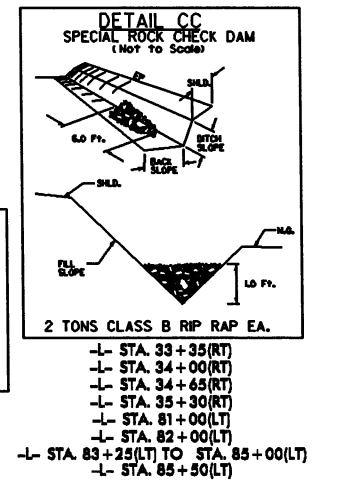
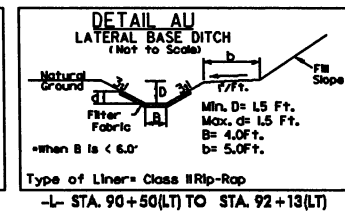
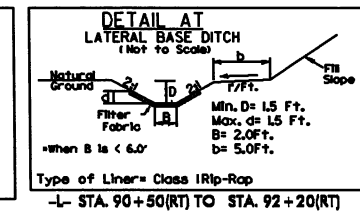
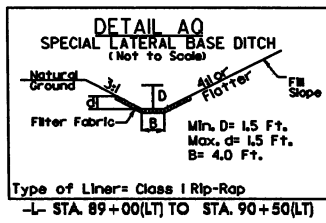
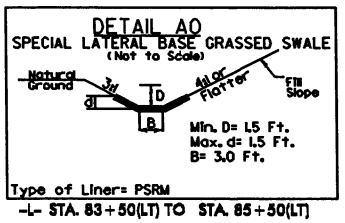


Buffer Drawing Sheet 6 of 7

**END TIP PROJECT R-3825A**  
**-L- POT STA. 92 + 50.00**



ALLOWABLE IMPACTS ZONE 1  
 ALLOWABLE IMPACTS ZONE 2



# BUFFER IMPACTS SUMMARY

			IMPACT									BUFFER REPLACEMENT	
SITE NO.	STRUCTURE SIZE / TYPE	STATION (FROM/TO)	TYPE			ALLOWABLE			MITIGABLE			ZONE 1 (ft <sup>2</sup> )	ZONE 2 (ft <sup>2</sup> )
			ROAD CROSSING	BRIDGE	PARALLEL IMPACT	ZONE 1 (ft <sup>2</sup> )	ZONE 2 (ft <sup>2</sup> )	TOTAL (ft <sup>2</sup> )	ZONE 1 (ft <sup>2</sup> )	ZONE 2 (ft <sup>2</sup> )	TOTAL (ft <sup>2</sup> )		
1	-L- 35+41 to 36+78	60" RCP	X			4833	2565	7398					
2	-L- 39+29 to 40+55	66" RCP	X			4510	2510	7020					
3	-L- 91+59 to 92+15	Exist 30" RCP	X			716	375	1091					
<b>TOTAL:</b>						10059	5450	15509	0	0	0	0	0

**Buffer Drawing  
Sheet 7 of 7**

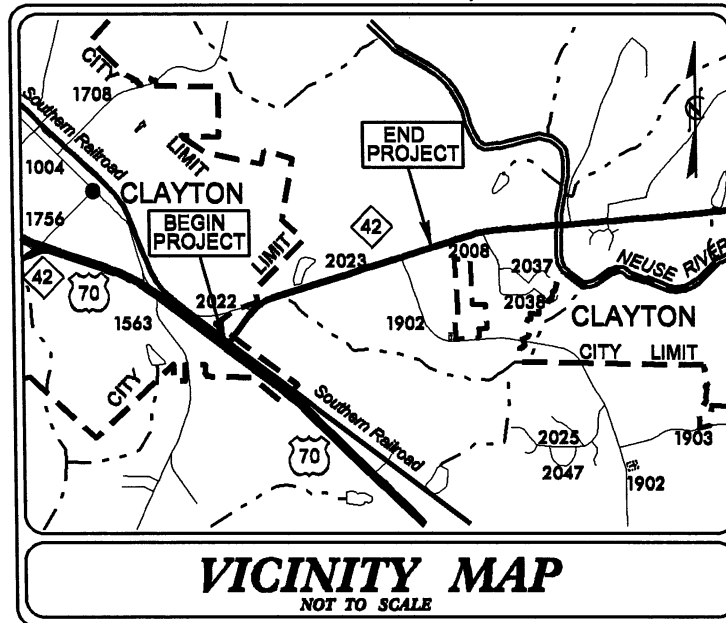
N.C. DEPT. OF TRANSPORTATION  
DIVISION OF HIGHWAYS  
  
JOHNSTON COUNTY  
PROJECT: 34552.1.1 (R-3825A)  
  
REV. 2/18/2011  
SHEET            OF

9/18/09

**TIP PROJECT: R-3825A**

**CONTRACT:**

See Sheet 1-A For Index of Sheets  
See Sheet 1-B For Conventional Symbols



STATE OF NORTH CAROLINA  
DIVISION OF HIGHWAYS

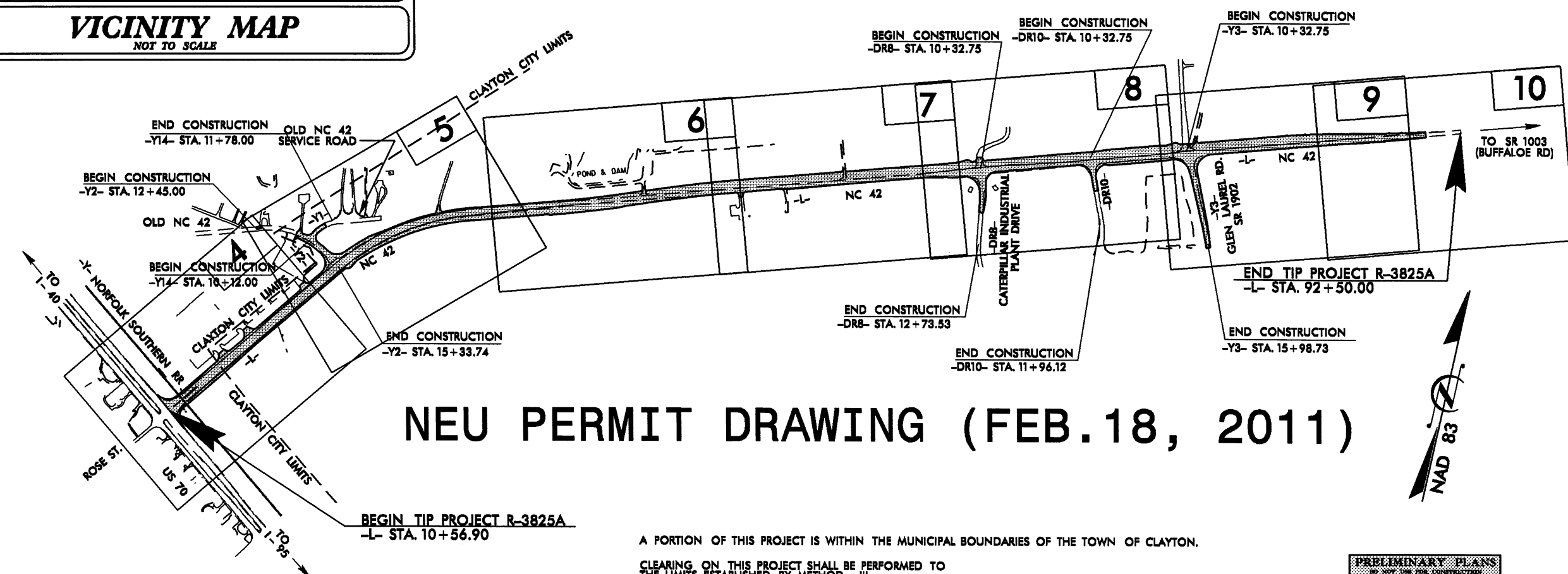
**JOHNSTON COUNTY**

**LOCATION: NC 42 FROM US 70 IN CLAYTON TO  
0.31 MI EAST OF SR 1902 (GLEN LAUREL RD)**

**TYPE OF WORK: GRADING, PAVING, DRAINAGE, SIGNALS,  
AND SIGNING**

STATE	STATE PROJECT REFERENCE NO.	SHEET NO.	TOTAL SHEETS
N.C.	R-3825A	1	
STATE PROJ. NO.	F.A. PROJ. NO.	DESCRIPTION	
34552.1.1	STP-42(4)	P.E.	
34552.2.2	STP-42(4)	RW & UTILITIES	

Utility Permit Drawing  
Sheet 1 of 5

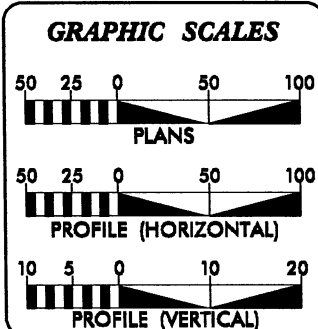


**NEU PERMIT DRAWING (FEB. 18, 2011)**

A PORTION OF THIS PROJECT IS WITHIN THE MUNICIPAL BOUNDARIES OF THE TOWN OF CLAYTON.

CLEARING ON THIS PROJECT SHALL BE PERFORMED TO THE LIMITS ESTABLISHED BY METHOD III.

PRELIMINARY PLANS  
DO NOT USE FOR CONSTRUCTION



**DESIGN DATA**

ADT 2010 =	20,500
ADT 2035 =	34,100
DHV =	10 %
D =	60 %
T =	3 % *
V =	50 MPH
* (TTST 1% + DUAL 2%)	
FUNC. CLASS = RURAL MAJOR COLLECTOR REGIONAL TIER	

**PROJECT LENGTH**

LENGTH ROADWAY TIP PROJECT R-3825A =	1.552 MILES
TOTAL LENGTH OF TIP PROJECT R-3825A =	1.552 MILES

Prepared in the Office of:

**DIVISION OF HIGHWAYS**  
1000 Birch Ridge Dr., Raleigh, NC 27610

2006 STANDARD SPECIFICATIONS

<b>RIGHT OF WAY DATE:</b> AUGUST 29, 2008	<b>GLENN W. MUMFORD, PE</b> PROJECT ENGINEER
<b>LETTING DATE:</b> MARCH 20, 2012	<b>SUSAN C. LANCASTER, PE</b> PROJECT DESIGN ENGINEER

**HYDRAULICS ENGINEER**

SIGNATURE: \_\_\_\_\_ P.E.  
ROADWAY DESIGN ENGINEER

SIGNATURE: \_\_\_\_\_ P.E.  
STATE HIGHWAY DESIGN ENGINEER

**DIVISION OF HIGHWAYS  
STATE OF NORTH CAROLINA**

18-FEB-2011 15:00:14 \\Fs-Proj\N-3825a\_rdy\_tsh.dgn


7/2/99

PROJECT REFERENCE NO. R-3825A	SHEET NO. 6
RW SHEET NO.	
ROADWAY DESIGN ENGINEER	HYDRAULICS ENGINEER
<b>PRELIMINARY PLANS</b> <small>DO NOT USE FOR CONSTRUCTION</small>	

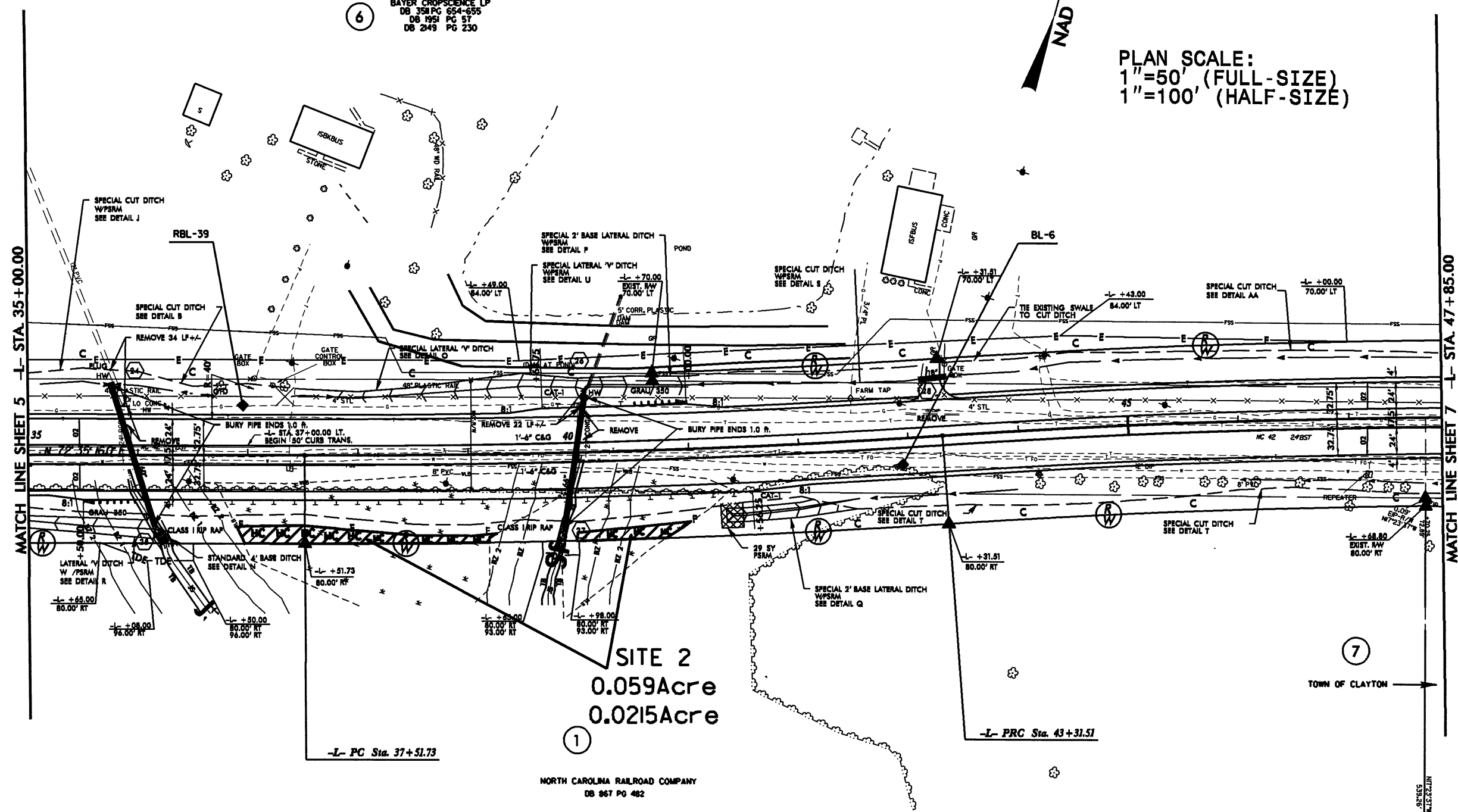
# NEU PERMIT DRAWING (FEB.18, 2011)

Utility Permit Drawing  
Sheet 2 of 5

PLAN SCALE:  
1"=50' (FULL-SIZE)  
1"=100' (HALF-SIZE)



6 BAYER CROPSOURCE LP  
DB 358 PG 654-655  
DB 1951 PG 57  
DB 249 PG 230



1 SITE 2  
0.059Acre  
0.0215Acre

NORTH CAROLINA RAILROAD COMPANY  
DB 967 PG 482

**HC HC** DENOTES HAND CLEARING

-L-	
PI Sta 40+41.74	PI Sta 46+21.53
$\Delta = 4^{\circ} 09' 08.6\" (LT)$	$\Delta = 4^{\circ} 09' 08.6\" (RT)$
$D = 0^{\circ} 42' 58.3\"$	$D = 0^{\circ} 42' 58.3\"$
$L = 579.78'$	$L = 579.78'$
$T = 290.02'$	$T = 290.02'$
$R = 8,000.00'$	$R = 8,000.00'$
SE = NC	SE = NC

DRIVEWAY RADII ARE 20' UNLESS OTHERWISE NOTED  
FOR -L- PROFILE SEE SHEETS 11 & 12

18-FEB-2011 15:21:41 LU:\Projs\1-3825a\_r\dj06\_NEU\_Permit.dgn \$\$\$\$SUBSERIALNAME\$\$\$\$

CLAYTON CITY LIMITS

7/2/99

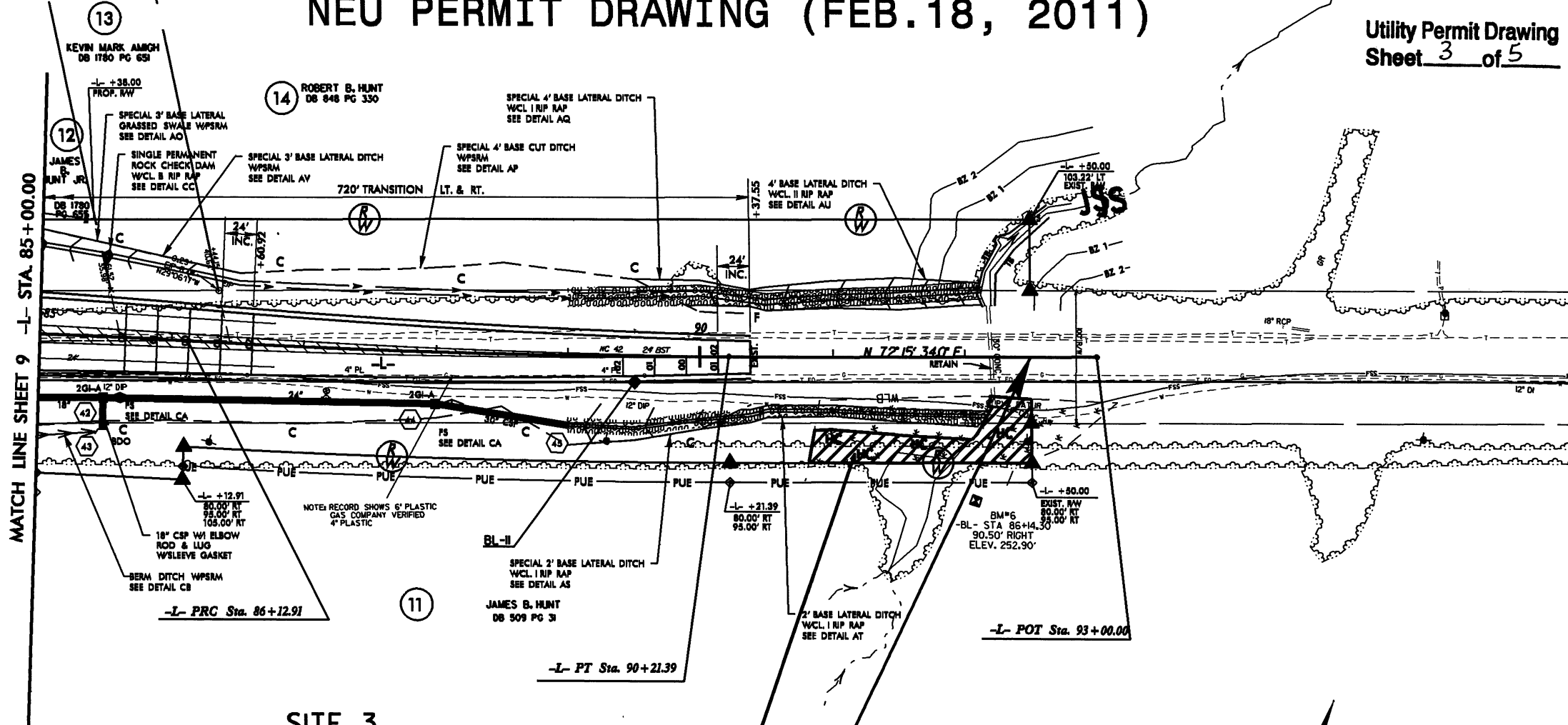
# NEU PERMIT DRAWING (FEB.18, 2011)

ROBERT B. HUNT  
DB 848 PG 330


Utility Permit Drawing  
Sheet 3 of 5

PROJECT REFERENCE NO. <b>R-3825A</b>	SHEET NO. <b>10</b>
R/W SHEET NO.	
ROADWAY DESIGN ENGINEER	HYDRAULICS ENGINEER
<b>PRELIMINARY PLANS</b> DO NOT USE FOR CONSTRUCTION	

PLAN SCALE:  
1"=50' (FULL-SIZE)  
1"=100' (HALF-SIZE)



**SITE 3**  
**0.1044Acre**  
**END TIP PROJECT R-3825A**  
**-L- POT STA. 92+50.00**



HC HC DENOTES HAND CLEARING

DRIVEWAY RADII ARE 20' UNLESS  
OTHERWISE NOTED

FOR -L- PROFILE SEE SHEET 13

REVISIONS

040110 R/W REVISION: ADDED PUE TO PARCEL NO. II.DWG

18-FEB-2011 15:55  
S:\SUBSERIAL\NEU\Pro\1\3825a\_rdy\_psh.dgn

# PROPERTY OWNERS

NAMES AND ADDRESSES

PARCEL NO.	NAMES	ADDRESSES	SITE NO.
1	NC RAILROAD CO.	DB 867 PG 482	2
11	JAMES B. HUNT	DB 509 PG 31	3

Utility Permit Drawing  
Sheet 4 of 5

## NORTH CAROLINA

DIVISION OF HIGHWAYS

CHOWAN COUNTY

TIP PROJECT: (R-3825A)

NC 42 FROM US 70 IN CLAYTON TO

0.31 MI EAST OF SR 1902

(GLEN LAUREL RD)

2/18/11

**WETLAND PERMIT IMPACT SUMMARY**

Site No.	Station (From/To)	Structure Size / Type	WETLAND IMPACTS					SURFACE WATER IMPACTS				
			Permanent Fill In Wetlands (ac)	Temp. Fill In Wetlands (ac)	Excavation in Wetlands (ac)	Mechanized Clearing in Wetlands (ac)	Hand Clearing in Wetlands (ac)	Permanent SW impacts (ac)	Temp. SW impacts (ac)	Existing Channel Impacts Permanent (ft)	Existing Channel Impacts Temp. (ft)	Natural Stream Design (ft)
2	-L-17+84 TO 20+78	Aerial Power line					0.08					
3	-L-17+84 TO 20+78	Aerial Power line					0.10					
<b>TOTALS:</b>			0.00	0.00	0.00	0.00	0.18	0.00	0.00	0.00	0.00	0.00

Note : 2 sq. ft. permanent impact in the wetlands from permanent pole installation at site 2.

**Utility Permit Drawing  
Sheet 5 of 5**

NC DEPARTMENT OF TRANSPORTATION  
DIVISION OF HIGHWAYS  
JOHNSTON COUNTY  
TIP PROJECT (R-3825A)