



STATE OF NORTH CAROLINA  
DEPARTMENT OF TRANSPORTATION

ROY COOPER  
GOVERNOR

JAMES H. TROGDON, III  
SECRETARY

January 14, 2020

US Army Corps of Engineers  
3331 Heritage Trade Drive, Suite 105  
Wake Forest, North Carolina 27587

ATTN: Mr. David E. Bailey  
NCDOT Coordinator

Subject: **Application for Individual Section 404 Permit, Section 401 Water Quality Certification, and Riparian Buffer Certification for U.S. 29 Interchange Improvements at SR 2790 (Eckerson Road)/SR 2526 (Summit Avenue) in Greensboro, Guilford County, Federal Aid Project No. NHS-2526(3), Division 7, TIP No. R-4707, Debit \$570 from WBS 36599.1.5.**

Dear Sir:

The North Carolina Department of Transportation (NCDOT) proposes to replace on new location the existing deficient Bridge No. 360 that connects Reedy Fork Parkway (SR 4771) to SR 2526 (Summit Avenue), west of US 29 and construct a new interchange for Reedy Fork Parkway over US 29 on new location to the south of the existing interchange. The improvements would also include upgrades to Summit Avenue from 0.2 mile south of Bryan Park Road to the proposed interchange, and enhancements to Reedy Fork Parkway from SR 2790 (Eckerson Road) to Summit Avenue. Please see the enclosed ENG 4345; North Carolina Division of Mitigation Services (NCDMS) Acceptance Letter, Meeting Minutes – Concurrence Points 4B and 4C; State Stormwater Management Plan (SMP); permit drawings; and Roadway plansheets.

Purpose and Need:

The purpose of the proposed project is to replace the structurally deficient bridge over US 29, improve the interchange to meet interstate standards and accommodate future traffic volumes from the Reedy Fork Ranch Mixed Use Development. The needs that the proposed project would address are summarized:

- Replacement of the structurally deficient bridge (No. 360) over US 29;
- Modification of the existing US 29/ Reedy Fork Parkway Interchange to meet interstate standards to accommodate for the future re-designation of US 29 to I-785;
- Accommodation of the future traffic volumes from the Reedy Fork Ranch development and other anticipated future developments in the study areas.

## **NEPA DOCUMENT STATUS**

State Environmental Analysis (EA)/Finding of No Significant Impact was completed for R-4707 on February 20, 2018.

Copies of this document can be found on the NCDOT Website:

[https://xfer.services.ncdot.gov/pdea/EnvironmentalDocs/Documents/STIP\\_R-Projects/R4707%20SEA\\_FONSI\\_Final.pdf](https://xfer.services.ncdot.gov/pdea/EnvironmentalDocs/Documents/STIP_R-Projects/R4707%20SEA_FONSI_Final.pdf).

## **PROJECT SCHEDULE**

This project has a letting date of June 16, 2020 and a review date April 28, 2020.

## **INDEPENDENT UTILITY**

The Merger Team agreed on the purpose and need, logical termini, and independent utility of the proposed project at a meeting in 2006. The Study Area for the project extends approximately 5,000 feet north of the existing interchange along US 29 and approximately 3,000 feet south along US 29, Bryan Park Road and SR 2525 (Summit Avenue). The Study Area also extends approximately 3,000 feet south along SR 2790 (Reedy Fork Parkway).

## **RESOURCE STATUS**

Water resources in the Study Area are part of the Cape Fear River basin [US Geological Survey (USGS) Hydrologic Unit 03030002] and are located within the Jordan Water Supply Buffer Protection. There are no Outstanding Resource Waters (ORW), High Quality Waters (HQW), Water Supply Waters (WS-I or WS-II) waters within 1.0 mile of the project area.

A Preliminary Jurisdictional Determination (PJD) was obtained on November 15, 2017 for the R-4707 project. David Bailey with the US Army Corps of Engineers (USACE) and April Norton with the NC Division of Water Resources (NCDWR) attended the field visit on October 17, 2017.

### 303(d) Impaired Waters:

The Final 2018 303(d) list includes Reedy Fork (Hardys Mill Pond) which is listed for benthos but not listed for turbidity or sedimentation. No other streams are listed within one mile of the project footprint.

## **IMPACTS TO WATERS OF THE U.S.**

Tables 1 and 2 summarize the impacts to jurisdictional wetlands and streams, respectively. Site numbers correspond with the permit (hydraulic) drawings included in this application and with the PJD package, dated June 19, 2017, and with the updated PJD tables, dated November 15, 2017.

**Table 1 – R-4707 Wetland Impacts\***

Permit Site / Wetland ID <sup>1/</sup>	NC WAM Classification	Wetland Size (ac)	Perm. Fill in Wetlands (ac)	Excavation (ac)	Mechanized Clearing (ac)	Impact Description
2 / WF	Headwater Forest	0.02	<0.01	--	<0.01	A portion of wetland WF will be impacted by fill from the road widening. Mechanized clearing will be performed on a portion of the wetland outside of the fill boundary.
4/ WJ	Headwater Forest	0.55	0.34	0.02	0.15	Wetland WJ will be impacted by fill and excavation from the construction of the interchange along with the installation of a preformed scour hole. Mechanized clearing will be performed on a portion of the wetland outside of the fill boundary.
6/WI	Non-Tidal Freshwater Marsh	0.02	--	0.02	--	Wetland WI is being impacted by the channel relocation of the UT to Camp Herman and will be a total take.
<b>Totals by Impact Type:</b>			<b>0.35</b>	<b>0.04</b>	<b>0.16</b>	
<b>Total Permanent Wetland Impacts:</b>			<b>0.55</b>			

\* Wetlands impacted are riparian.

**Table 1A – R-4707 Utility Wetland Impacts\***

Permit Site / Wetland ID <sup>1/</sup>	NC WAM Classification	Wetland Size (ac)	Perm. Fill in Wetlands (ac)	Excavation (ac)	Mechanized Clearing (ac)	Impact Description
4/ WJ	Headwater Forest	0.55	--	--	<0.01	Wetland WJ will be impacted by mechanized clearing from the installation of overhead utilities.
<b>Totals by Impact Type:</b>			--	--	<b>0.01</b>	
<b>Total Permanent Wetland Impacts:</b>			<b>0.01</b>			

\* Wetlands impacted are riparian.

**Table 2 – R-4707 Stream Impacts**

Permit Site	Stream Name/ PJD ID	Stream Status* / Class	Permanent Channel Impacts	Bank Stabilization	Temp. Channel Impacts	ACOE Required Mitigation	DWR Required Mitigation	Permanent Impacts Description
1	UT to UT at Camp Herman/SI	I/WS-V ;NSW	79	10	10	79	--	Stream will be impacted by roadway fill with the flow captured in a new 24" RCP III in the location of the original channel, with bank stabilization at the outlet of the pipe.
3A	UT at Camp Herman/SD	P/WS-V ;NSW	314	73	5	314	314	Stream will be impacted by the extension of a triple barrel 7'x 8' RCBC with bank stabilization and a low flow bench at the inlet.
3B	UT at Camp Herman/SD	P/WS-V ;NSW	1040	19	15	1,040	1,040	Stream will be impacted by the extension of a triple barrel 7'x 8' RCBC and by its relocation into a step pool system & a new four barrel 8'x10' RCBC.
3C	UT at Camp Herman/SD	P/WS-V ;NSW	--	--	8	--	--	Existing triple barrel RCBC will have sediment removal from all three barrels on the upstream side.
5	UT to UT at Camp Herman/SO	P/WS-V ;NSW	156	--	12	156	--	Stream will be impacted by roadway fill from a channel relocation and the installation of a step pool system.
<b>Total Streams Impact:</b>			<b>1,589</b>	<b>102</b>	<b>50</b>	<b>1,589 @ 2:1</b>	<b>1,354 @ 1:1</b>	* - I = Intermittent, P = Perennial.
<b>Total Permanent Impacts:</b>			<b>1,691</b>					
<b>Total Stream Impact Requiring Mitigation (Total Perm. Impacts – Bank Stabilization):</b>						<b>1,589</b>		

**Table 2A – R-4707 Utility Stream Impacts**

Permit Site	Stream Name/ PJD ID	Stream Status* / Class	Permanent Channel Impacts	Bank Stabilization	Temp. Channel Impacts	ACOE Required Mitigation	DWR Required Mitigation	Permanent Impacts Description
3B	UT at Camp Herman/SD	P/WS-V ;NSW	31	--	10	31	--	Stream will be impacted by channel restoration from the installation of a 30" sanitary sewer line.
<b>Total Utility Stream Impacts:</b>						<b>31</b>		

**Table 3 – R-4707 Riparian Buffer Impacts**

Permit Site	IMPACT TYPE			MITIGABLE IMPACTS		
	Road Crossing	Stream Channel Relocation	Parallel Impact	Zone 1 (ft2)	Zone 2 (ft2)	Total (ft2)
1	--	--	X	8,009	6,593	14,602
3A	X	--	--	23,468	15,429	38,897
3B	X	--	--	60,989	43,187	104,176
5	--	X	--	9,800	5,161	14,961
<b>TOTALS</b>				<b>102,226</b>	<b>70,370</b>	<b>172,636</b>

**Table 3A – R-4707 Wetland Buffer Impacts**

WETLANDS IN BUFFERS		
Permit Site	Zone 1 (ft2)	Zone 2 (ft2)
1	320	281
3A	--	--
3B	--	743
5	2,988	1,976
<b>TOTAL</b>	<b>3,308</b>	<b>3,000</b>

**Table 4 – R-4707 Utility Riparian Buffer Impacts**

Permit Site	IMPACT TYPE			MITIGABLE IMPACTS		
	Road Crossing	Stream Channel Relocation	Parallel Impact	Zone 1 (ft2)	Zone 2 (ft2)	Total (ft2)
3A	--	--	X	--	204	204
3B	--	--	X	4,162	1,932	6,094
5	--	--	X	509	1,424	1,933
<b>TOTALS</b>				<b>4,671</b>	<b>3,560</b>	<b>8,231</b>

**Table 4A – R-4707 Utility Wetland Buffer Impacts**

WETLANDS IN BUFFERS		
Permit Site	Zone 1 (ft2)	Zone 2 (ft2)
3A	--	--
3B	--	--
5	315	81
<b>TOTAL</b>	<b>315</b>	<b>81</b>

## MORATORIUM

There are no moratoria for this project.

## FEDERALLY PROTECTED SPECIES

Plants and animals with Federal classification of Endangered (E) or Threatened (T) are protected under provisions of Section 7 and Section 9 of the Endangered Species Act of 1973, as amended. As of October 4, 2019, the USFWS lists four federally protected species for Guilford County. Schweinitz's sunflower was surveyed for by NCDOT personnel on October 29, 2019. Suitable habitat for Schweinitz's sunflower is present in the project footprint but no specimens were observed. The project was surveyed for Small-whorled pogonia on May 22, 2016 with no species found. IPAC was checked on November 25, 2019 and the project was found to be outside of range of the Cape Fear shiner and Roanoke logperch.

**Table 4 – Federally protected species listed for Guilford County**

Scientific Name	Common Name	Federal Status*	Habitat	Biological Conclusion
<i>Isotria medeoloide</i>	Small-whorled pogonia	T	Yes	No Effect
<i>Helianthus schweinitzii</i>	Schweinitz's sunflower	E	Yes	No Effect
<i>Notropis mekistocholas</i>	Cape Fear shiner	E	--	No Effect
<i>Percina rex</i>	Roanoke logperch	E	--	No Effect

## INDIRECT CUMULATIVE IMPACT ANALYSIS

NCDOT completed an Indirect and Cumulative Effects Screening Update for R-4707 in February 2017. The findings of this report state that the project is not expected to have an effect on future land use patterns in the Future Land Use Study Area (FLUSA). R-4707 is not expected to induce future growth or development which could result in impacts to wetlands or surface waters in or adjacent to the FLUSA. The effect of this project, when considered in the context of other past, present, and future actions, and the resulting impact to notable human and natural features, will not notably contribute to indirect and cumulative impacts to environmental resources in the FLUSA.

## CULTURAL RESOURCES

In order to comply with Section 106 of the National Historic Preservation Act (1966, as amended), FHWA and NCDOT must evaluate the project's impact upon any extant architectural and archaeological resources and determine if additional measure will be necessary to mitigate any adverse effects of the project upon any significant properties and sites.

### Archaeological Resources:

An archaeological survey was conducted by NCDOT of the APE in April 2017. A review of the APE found that no National Register listed or eligible Archaeological sites are present within the APE for this project, therefore no effect is anticipated on archaeological resources by implementation of this project.

### Historic Architectural Resources:

On October 12, 2012 Historic Architecture reviewed the properties over 50 years of age in the Area of Potential Effects. None of these properties warranted evaluation for National Register eligibility. As of August 8, 2019, the conditions have not changed. This project was evaluated to comply with Section 106 of the National Historic Preservation Act and NC GS 121 (12)a.

### Community Studies:

A community could be considered a potential EJ area of concern if the percentage of low-income or minority populations of a Block Group within 0.5-mile of the project corridor is at least 20 percent greater than those of the County. Based on the demographic analysis, there are no areas that would be considered an EJ area of concern within the Project Area.

## **FEMA COMPLIANCE**

The project has been coordinated with appropriate state and local officials and the Federal Emergency Management Agency (FEMA) to assure compliance with FEMA, state, and local floodway regulations.

## **WILD AND SCENIC RIVER SYSTEM**

The project will not impact any designated Wild and Scenic Rivers or any rivers included in the list of study rivers (Public Law 90-542, as amended).

## **MITIGATION OPTIONS**

The NCDOT is committed to incorporating all reasonable and practicable design features to avoid and minimize jurisdictional impacts, and to provide full compensatory mitigation of all remaining, unavoidable jurisdictional impacts. Avoidance measures were taken during the planning and NEPA compliance stages, and minimization measures were incorporated as part of the project design.

### Avoidance and Minimization

- BMPs were used throughout the project for stormwater treatment and to minimize erosion.
- Sheet flow across grassed median and shoulder sections will also provide treatment of stormwater before entering environmentally sensitive areas.
- Rip Rap pads and Preformed Scour Holes have been placed at pipe outlets to dissipate stormwater energy. This will slow stormwater velocities and minimize erosion at pipe outlets.
- A swale was used when applicable to slow conveyed stormwater to an acceptable velocity as it enters and passes through the buffer zones.
- A step pool is also used for the transition of an existing minor tributary into a relocated channel between the culverts.
- Roadway grade changes were kept to a minimum over existing to help minimize impacts.

- Stream impacts were also minimized during the design of the culverts and relocation channel.
- Additional avoidance and minimization efforts include elimination of impacts to two existing culverts within the project area. Initially, the existing 2@ 8'x8' RCBC located on -Y- just beyond the end of the project was to be extended on the outlet end to accommodate a widened roadway section. During final design, the proposed roadway was able to be tied into the existing roadway prior to the culvert, thus eliminating the extension and any impacts to the stream. There was a potential need to replace the 3@7'x8' RCBC located on -Y2- just beyond the end of construction (Site 3C) due to a possible CLOMR with the overall project improvements. However, a supplemental 60" pipe was placed parallel to the culvert extensions under US 29 to provide additional hydraulic capacity and eliminate the need to permanently impact Site 3C.

Compensation:

The NCDOT has avoided and minimized impacts to jurisdictional resources to the greatest extent practicable as described above. Tables 1 through 4 summarize the wetland, stream, buffer, and utility impacts for this project. NCDOT has obtained compensatory mitigation for **0.56 acre of wetland impacts; 1,620 linear feet of stream impacts and 174,163 square feet of buffer impacts** from the NCDMS.


**REGULATORY APPROVALS**

Section 404 and Section 10: Application is hereby made for a USACE Individual 404 and Section 10 Permit as required for the above-described activities.

Section 401: We are hereby requesting a 401 Water Quality Certification from the N. C. Division of Water Resources. In compliance with Section 143 215.3D(e) of the NCAC, we will provide \$570.00 to act as payment for processing the Section 401 permit application previously noted in this application (see Subject line).

Thank you for your assistance with this project. If you have any questions or need additional information, please contact Jeff Hemphill at [jhemphill@ncdot.gov](mailto:jhemphill@ncdot.gov) or (919) 707-6126. A copy of this application and distribution list will also be posted on the NCDOT website at: <https://xfer.services.ncdot.gov/pdea/PermApps/>.

Sincerely,

*for*   
Philip S. Harris, P.E., C.P.M.  
Environmental Analysis Unit Head

cc:  
NCDOT Permit Application Standard Distribution List.



**U.S. ARMY CORPS OF ENGINEERS  
APPLICATION FOR DEPARTMENT OF THE ARMY PERMIT**

33 CFR 325. The proponent agency is CECW-CO-R.

**Form Approved -  
OMB No. 0710-0003  
Expires: 30-SEPTEMBER-2015**

Public reporting for this collection of information is estimated to average 11 hours per response, including the time for reviewing instructions, searching existing data sources, gathering and maintaining the data needed, and completing and reviewing the collection of information. Send comments regarding this burden estimate or any other aspect of the collection of information, including suggestions for reducing this burden, to Department of Defense, Washington Headquarters, Executive Services and Communications Directorate, Information Management Division and to the Office of Management and Budget, Paperwork Reduction Project (0710-0003). Respondents should be aware that notwithstanding any other provision of law, no person shall be subject to any penalty for failing to comply with a collection of information if it does not display a currently valid OMB control number. Please DO NOT RETURN your form to either of those addresses. Completed applications must be submitted to the District Engineer having jurisdiction over the location of the proposed activity.

**PRIVACY ACT STATEMENT**

Authorities: Rivers and Harbors Act, Section 10, 33 USC 403; Clean Water Act, Section 404, 33 USC 1344; Marine Protection, Research, and Sanctuaries Act, Section 103, 33 USC 1413; Regulatory Programs of the Corps of Engineers; Final Rule 33 CFR 320-332. Principal Purpose: Information provided on this form will be used in evaluating the application for a permit. Routine Uses: This information may be shared with the Department of Justice and other federal, state, and local government agencies, and the public and may be made available as part of a public notice as required by Federal law. Submission of requested information is voluntary, however, if information is not provided the permit application cannot be evaluated nor can a permit be issued. One set of original drawings or good reproducible copies which show the location and character of the proposed activity must be attached to this application (see sample drawings and/or instructions) and be submitted to the District Engineer having jurisdiction over the location of the proposed activity. An application that is not completed in full will be returned.

**(ITEMS 1 THRU 4 TO BE FILLED BY THE CORPS)**

1. APPLICATION NO.	2. FIELD OFFICE CODE	3. DATE RECEIVED	4. DATE APPLICATION COMPLETE
--------------------	----------------------	------------------	------------------------------

**(ITEMS BELOW TO BE FILLED BY APPLICANT)**

5. APPLICANT'S NAME First - Phil                      Middle - S                      Last - Harris Company - NCDOT E-mail Address - pharris@ncdot.gov			8. AUTHORIZED AGENT'S NAME AND TITLE (agent is not required) First -                                      Middle -                                      Last - Company - E-mail Address -		
6. APPLICANT'S ADDRESS: Address- 1598 Mail Service Center City - Raleigh                      State - NC                      Zip - 27699                      Country - USA			9. AGENT'S ADDRESS: Address- City -                                      State -                                      Zip -                                      Country -		
7. APPLICANT'S PHONE NOS. w/AREA CODE a. Residence                      b. Business                      c. Fax 91-707-6001			10. AGENTS PHONE NOS. w/AREA CODE a. Residence                      b. Business                      c. Fax		

**STATEMENT OF AUTHORIZATION**

11. I hereby authorize, \_\_\_\_\_ to act in my behalf as my agent in the processing of this application and to furnish, upon request, supplemental information in support of this permit application.

\_\_\_\_\_  
SIGNATURE OF APPLICANT

\_\_\_\_\_  
DATE

**NAME, LOCATION, AND DESCRIPTION OF PROJECT OR ACTIVITY**

12. PROJECT NAME OR TITLE (see instructions) R-4707			
13. NAME OF WATERBODY, IF KNOWN (if applicable) Cape Fear River		14. PROJECT STREET ADDRESS (if applicable) Address	
15. LOCATION OF PROJECT Latitude: °N 36.17932                      Longitude: °W 79.70841		City -	State-                      Zip-
16. OTHER LOCATION DESCRIPTIONS, IF KNOWN (see instructions) State Tax Parcel ID                      Municipality Section -                      Township -                      Range -			

17. DIRECTIONS TO THE SITE

Please see attached Vicinity Map and Cover Letter.

18. Nature of Activity (Description of project, include all features)

The North Carolina Department of Transportation (NCDOT) proposes to replace on new location the existing deficient Bridge No. 360 that connects Reedy Fork Parkway (SR 4771) to SR 2526 (Summit Avenue), west of US 29 and construct a new interchange for Reedy Fork Parkway over US 29 on new location to the south of the existing interchange. The improvements would also include upgrades to Summit Avenue from 0.2 miles south of Bryan Park Road to the proposed interchange, and enhancements to Reedy Fork Parkway from SR 2790 (Eckerson Road) to Summit Avenue.

19. Project Purpose (Describe the reason or purpose of the project, see instructions)

The purpose of the proposed project is to replace the structurally deficient bridge over US 29, improve the interchange to meet interstate standards and accommodate future traffic volumes from the Reedy Fork Ranch Mixed Use Development.

**USE BLOCKS 20-23 IF DREDGED AND/OR FILL MATERIAL IS TO BE DISCHARGED**

20. Reason(s) for Discharge

- Replacement of the structurally deficient bridge (No. 360) over US 29;
- Modification of the existing US 29/ Reedy Fork Parkway Interchange to meet interstate standards to accommodate for the future re-designation of US 29 to I-785;
- Accommodation of the future traffic volumes from the Reedy Fork Ranch development and other anticipated future developments in the study areas.

21. Type(s) of Material Being Discharged and the Amount of Each Type in Cubic Yards:

Type	Type	Type
Amount in Cubic Yards	Amount in Cubic Yards	Amount in Cubic Yards

see attached Cover Letter.

22. Surface Area in Acres of Wetlands or Other Waters Filled (see instructions)

Acres  
or  
Linear Feet see attached Cover Letter.

23. Description of Avoidance, Minimization, and Compensation (see instructions)

see attached Cover Letter.

24. Is Any Portion of the Work Already Complete?  Yes  No IF YES, DESCRIBE THE COMPLETED WORK

25. Addresses of Adjoining Property Owners, Lessees, Etc., Whose Property Adjoins the Waterbody (if more than can be entered here, please attach a supplemental list).

a. Address- see attached Permit Drawings.

City - State - Zip -

b. Address-

City - State - Zip -

c. Address-

City - State - Zip -

d. Address-

City - State - Zip -

e. Address-

City - State - Zip -

26. List of Other Certificates or Approvals/Denials received from other Federal, State, or Local Agencies for Work Described in This Application.

AGENCY	TYPE APPROVAL*	IDENTIFICATION NUMBER	DATE APPLIED	DATE APPROVED	DATE DENIED

\* Would include but is not restricted to zoning, building, and flood plain permits

27. Application is hereby made for permit or permits to authorize the work described in this application. I certify that this information in this application is complete and accurate. I further certify that I possess the authority to undertake the work described herein or am acting as the duly authorized agent of the applicant.

for Carla Brewer 1/14/20  
SIGNATURE OF APPLICANT DATE SIGNATURE OF AGENT DATE

Philip S. Harris, P.E., C.P.M.

The Application must be signed by the person who desires to undertake the proposed activity (applicant) or it may be signed by a duly authorized agent if the statement in block 11 has been filled out and signed.

18 U.S.C. Section 1001 provides that: Whoever, in any manner within the jurisdiction of any department or agency of the United States knowingly and willfully falsifies, conceals, or covers up any trick, scheme, or disguises a material fact or makes any false, fictitious or fraudulent statements or representations or makes or uses any false writing or document knowing same to contain any false, fictitious or fraudulent statements or entry, shall be fined not more than \$10,000 or imprisoned not more than five years or both.



NORTH CAROLINA  
Environmental Quality

ROY COOPER  
Governor

MICHAEL S. REGAN  
Secretary

TIM BAUMGARTNER  
Director

December 5, 2019

Mr. Philip S. Harris, III, P.E.  
Environmental Analysis Unit  
North Carolina Department of Transportation  
1598 Mail Service Center  
Raleigh, North Carolina 27699-1598

Dear Mr. Harris:

Subject: Mitigation Acceptance Letter:

**R-4707, US 29 / SR 4771 (Reedy Fork Parkway) Interchange Improvements in Greensboro, Guilford County**

The purpose of this letter is to notify you that the Division of Mitigation Services (DMS) will provide the stream, wetland and buffer mitigation for the subject project. Based on the information supplied by you on December 5, 2019, the impacts are located in CU 03020002 of the Cape Fear River basin in the Central Piedmont (CP) Eco-Region, and are as follows:

Stream and Wetlands	River Basin	CU Location	Eco-Region	Stream			Wetlands		
				Cold	Cool	Warm	Riparian	Non-Riparian	Coastal Marsh
Impacts	Cape Fear	03030002	CP	0	0	1,620.0	0.56	0	0

\*Some of the impacts may be proposed to be mitigated at a 1:1 mitigation ratio. See permit application for details.

All buffer mitigation requests and approvals are administrated through the Riparian Restoration Buffer Fund. The NCDOT will be responsible to ensure that appropriate compensation for the buffer mitigation will be provided in the agreed upon method of fund transfer. Upon receipt of the NCDWR's Buffer Authorization Certification, DMS will transfer funds from the NCDOT 2984 Fund into the Riparian Restoration Buffer Fund. Upon completion of transfer payment, NCDOT will have completed its riparian buffer mitigation responsibility for TIP Number R-4707. Subsequently, DMS will conduct a review of current NCDOT ILF Program mitigation projects in the river basin to determine if available buffer mitigation credits exist. If there are buffer mitigation credits available, then the Riparian Restoration Buffer Fund will purchase the appropriate amount of buffer mitigation credits from NCDOT ILF Program. If additional buffer credits are needed, then DMS will review all active private buffer mitigation banks that submitted a proposal to IFB 16-031819 (issued March 18, 2019).



Mr. Harris  
December 5, 2019  
Page Two  
NCDOT TIP R-4707

Based on the information supplied by you on December 5, 2019, the buffer impacts are located in the Jordan watershed, Haw arm of the Cape Fear River basin, and are as follows:

Buffer	River Basin	CU	Eco-Region	Buffer Impacts		
				Zone 1	Zone 2	TOTAL
Impacts	Cape Fear – Jordan - Haw	03030002	CP	103,314.0	70,849.0	174,163.0

DMS commits to implementing sufficient compensatory stream, wetland and buffer mitigation credits to offset the impacts associated with this project as determined by the regulatory agencies in accordance with the In-Lieu Fee Instrument dated July 28, 2010. If the above referenced impact amounts are revised, then this mitigation acceptance letter will no longer be valid and a new mitigation acceptance letter will be required from DMS.

If you have any questions or need additional information, please contact Beth Harmon at 919-707-8420.

Sincerely,



James B. Stanfill  
DMS Asset Management Supervisor

cc: Mr. Monte Matthews, USACE – Raleigh Regulatory Field Office  
Ms. Amy Chapman, NCDWR  
File: R-4707





## 4B Meeting Minutes

Subject: Project 36599.1.5 (R-4707) Guilford County  
F.A. Project N/A  
US 29 and SR 4771 (Reedy Fork Parkway) Interchange Improvements;  
Improve Roadway, Modify Interchange and Replace Bridge 360

Location: Structure Design Conference Room

Date: August 15, 2018

<u>Attendees</u>	<u>Representing</u>	<u>Email</u>
Patty Eason	NCDOT - Division 7 (Phone)	<a href="mailto:peason@ncdot.gov">peason@ncdot.gov</a>
Mark Staley	NCDOT - EC Engineering (Phone)	<a href="mailto:mstaley@ncdot.gov">mstaley@ncdot.gov</a>
Laura Sutton	NCDOT - PMU	<a href="mailto:lsutton@ncdot.gov">lsutton@ncdot.gov</a>
Bill Elam	NCDOT - Hydraulics Unit	<a href="mailto:belam@ncdot.gov">belam@ncdot.gov</a>
Craig Lee	NCDOT - Hydraulics Unit	<a href="mailto:cjlee@ncdot.gov">cjlee@ncdot.gov</a>
Charles Smith	NCDOT - Hydraulics Unit/AECOM	<a href="mailto:Charles.smith2@aecom.com">Charles.smith2@aecom.com</a>
Jeff Hemphill	NCDOT - EAU	<a href="mailto:jhemphill@ncdot.gov">jhemphill@ncdot.gov</a>
April Norton	NC-DWR	<a href="mailto:april.norton@ncdenr.gov">april.norton@ncdenr.gov</a>
Robert Patterson	NC-DWR	<a href="mailto:robert.patterson@ncdenr.gov">robert.patterson@ncdenr.gov</a>
David Bailey	USACE	<a href="mailto:david.e.bailey2@usace.army.mil">david.e.bailey2@usace.army.mil</a>
Roger Weadon	Mead & Hunt - Hydraulics	<a href="mailto:roger.weadon@meadhunt.com">roger.weadon@meadhunt.com</a>
Rick DeCola	Mead & Hunt - Project Manager	<a href="mailto:rick.decola@meadhunt.com">rick.decola@meadhunt.com</a>
Carlas Sharpless	Mead & Hunt - Hydraulics	<a href="mailto:calras.sharpless@meadhunt.com">calras.sharpless@meadhunt.com</a>

The meeting began at 10 AM. After a round of introductions, the meeting was turned over to Roger Weadon of Mead & Hunt to discuss jurisdictional site impacts sheet by sheet.

### Sheet 4

No Comments

### Sheet 5

Site 1:

- DWR asked if rip rap was in streambed at pipe outlet. It was stated that rip rap was placed on streambanks only at pipe outlet. Agencies are ok with rip rap in bed if velocities are high and it is needed for stability.
- The possibility of using a drop box and/or upsizing the last segment of pipe do reduce velocities was also discussed.

Site 2:

- USACE asked about the source of hydrology at this site getting impacted by the project. It was stated that future hydrology of this site would be addressed during the permitting process.

### Sheet 6

Site 3A:

- USACE is agreeable to replacing the culvert beneath US 29 to correct any perching issues. It was noted that the existing culvert has a sufficiency rating of 80%.
- USACE requests to fix existing perching for the extension portions. Roger Weadon stated that the preliminary design shows the inlet end of the extension buried to prevent perching. However, NCDOT stated that proposed culvert extensions should not be buried 1' since existing culvert barrels are not buried and mostly free of sediment.

- DWR asked about baffles. No baffles or sills are proposed. It was stated that the culvert is already experiencing hydraulic capacity issues due to the flat slope and length of the culvert and adding a hard sill would further decrease hydraulic capacity. DWR and USACE would prefer a sill in the high flow barrel to maintain low flow channel but they can be omitted if justification by engineering necessity can be explained. It was noted that with the proposed extensions the US-29 culvert would be over 620' long so the requirement for aquatic passage may not be practical due to the enclosed length. USACE defers to WRC (Travis) to determine the needs for aquatic passage. It was also discussed if the new culvert under -Y- would need to be buried due to the culverts up and downstream not being buried. The culvert is approximately 400' long. USACE deferred to WRC (Travis) to get a determination. Post Meeting: In a follow-up email, Travis Wilson with WRC has confirmed that no burial of culvert barrels will be required. At the end of the meeting Charles Smith suggested that a rock vane on the bench may be an alternative to placing a hard sill in the barrel.
- Question was brought up about existing sewer line in culvert. NCDOT initially assumed that sewer line was abandoned therefore it could be removed from the culvert barrel. Division 7 expressed concern about removing the abandoned sewer line out of the culvert barrel and was going to check with the city. Post Meeting: In an email received from Patty Eason she notes that the City of Greensboro has confirmed that the sewer line is still active but may be able to be relocated.
- It was stated that the new culvert beneath -Y- will be buried with 1' and have a sill to create a high flow barrel.

Site 3B:

- It was noted to take in account total meander length of stream when calculating impacts at the end of the new culvert.

Site 4:

- Narrow strip of wetlands could be a total take depending on depth of relocated channel.

Site 5:

- Discussion about tie-in with relocated channel. It was noted that there is a 3' drop to the new channel.
- USACE asked to consider using step-pools at a max of 12" drops to dissipate the 3' drop for the tie-in to the relocated channel.
- Roger Weadon stated that the use of step-pools could cause more impacts or drain the wetland. Roger Weadon also noted that the channel could be realigned to drop over a longer distance and minimize the linear impact of installing the step pools.

Site 6:

- Site would be candidate for total take since they could possibly lose their hydrology and drain out.

**Sheet 7**

- No Comments

**Sheet 8**

- It was noted that JS at approximately -Y- STA 30+00 Rt. begins downstream and off page before pipe outlet. Include the label "JS begins off sheet" for 4C permit drawings.

**Sheet 9**

Site 3C:

- USACE OK with culvert clean out beneath Reedy Fork Pkwy. Suggest cleanout from upstream side only to avoid conservation easement and private mitigation site on downstream side. Division 7 stated that culvert cleanout sounds reasonable and should not be a problem.
- If additional barrel or supplemental pipe is proposed, notify USACE early to begin coordination about the disturbing of the conservation easement downstream.

**Stream Impacts:** It was requested that these 4B notes include the difference in measured impacts vs. impacts listed in the EA/FONSI and an explanation explaining the difference. The CP3 impacts were noted as 1558'. The permanent linear impacts for the current design are 1630'+/-. Note the final design is not complete so the 1630' value is an estimate and not the final number. Also, the 1630' value does not include any temporary stream impacts, indirect impacts, or non-mitigable impacts such as additional rip rap on channel banks.

**Noted below is an Email sent out by Rick DeCola explaining the design changes that resulted in the increase in impacts:**

*The impacts in the EA/FONSI are based on the preliminary design, which had the proposed Reedy Fork Parkway interchange bridge placed directly over a sag in the US 29 profile. The bridge has vertical abutments at both end bents, which essentially creates a bucket when placed within the sag in the profile. If there would be a significant storm event and inlets became clogged, there would be no relief to the runoff in this scenario and water would begin to pool. This situation became apparent after we submitted 15% Plans for review.*

*Therefore, it was decided to shift the Reedy Fork Parkway alignment to the north in order to eliminate having the US 29 sag in the confines of the vertical abutments. Doing so also shifted the end of the proposed culvert under Reedy Fork Parkway to the north, where the channel meanders quite a bit. This resulted in approximately 170 LF of additional stream impacts.*

*It should be noted that we eliminated the culvert extension at the end of construction along Reedy Fork Parkway, which reduced linear stream and wetland impacts. Our design ends construction prior to that culvert, eliminating approximately 70 LF of impacts that would have been caused by the short culvert extension and channel realignment.*

*The explanation above aligns with the increase of linear stream impacts from CP3: 1558 LF at CP3 vs. approximately 1630 LF currently.*

Respectfully submitted,  
MEAD & HUNT, Inc.

ec: Attendees

Attachments





## 4C Meeting Minutes

Subject: Project 36599.1.5 (R-4707) Guilford County  
F.A. Project N/A  
US 29 and SR 4771 (Reedy Fork Parkway) Interchange Improvements;  
Improve Roadway, Modify Interchange and Replace Bridge 360

Location: Structure Design Conference Room

Date: May 15, 2019

<u>Attendees</u>	<u>Representing</u>	<u>Email</u>
Patty Eason	NCDOT - Division 7 (Phone)	<a href="mailto:peason@ncdot.gov">peason@ncdot.gov</a>
Mark Staley	NCDOT - EC Engineering (Phone)	<a href="mailto:mstaley@ncdot.gov">mstaley@ncdot.gov</a>
Bryan Key	NCDOT - PMU	<a href="mailto:bckey@ncdot.gov">bckey@ncdot.gov</a>
Craig Lee	NCDOT - Hydraulics Unit	<a href="mailto:cjlee@ncdot.gov">cjlee@ncdot.gov</a>
Charles Smith	NCDOT - Hydraulics Unit/AECOM	<a href="mailto:Charles.smith2@aecom.com">Charles.smith2@aecom.com</a>
Susan Locklear	NCDOT - Hydraulics Unit	<a href="mailto:splocklear@ncdot.gov">splocklear@ncdot.gov</a>
Jeff Hemphill	NCDOT - ECAP	<a href="mailto:jhemphill@ncdot.gov">jhemphill@ncdot.gov</a>
April Norton	NC-DWR	<a href="mailto:april.norton@ncdenr.gov">april.norton@ncdenr.gov</a>
Robert Patterson	NC-DWR	<a href="mailto:Robert.patterson@ncdenr.gov">Robert.patterson@ncdenr.gov</a>
David Bailey	USACE	<a href="mailto:david.e.bailey2@usace.army.mil">david.e.bailey2@usace.army.mil</a>
Roger Weadon	Mead & Hunt - Hydraulics	<a href="mailto:roger.weadon@meadhunt.com">roger.weadon@meadhunt.com</a>
Rick DeCola	Mead & Hunt - Project Manager	<a href="mailto:rick.decola@meadhunt.com">rick.decola@meadhunt.com</a>
Carlas Sharpless	Mead & Hunt - Hydraulics	<a href="mailto:carlas.sharpless@meadhunt.com">carlas.sharpless@meadhunt.com</a>
Jack Hobson	Mead & Hunt - Structures	<a href="mailto:jack.hobson@meadhunt.com">jack.hobson@meadhunt.com</a>

The meeting began at 1 PM. After a round of introductions, the meeting was turned over to Roger Weadon of Mead & Hunt to discuss jurisdictional site impacts sheet by sheet.

### Sheet 4 (wetland impacts)

No Comments

### Sheet 5 (wetland impacts)

Site 1:

- No Comments

Site 2:

- Comment was made addressing if site 2 should be a total take based on loss of hydrology. It was noted to check with Jeff for the status of this. It was also noted that Division will provide photo of the site for verification.

### Sheet 6 (wetland impacts)

Site 3A:

- Comment was made that Travis with wildlife is ok with culvert inlet as shown with no sills.

Site 3B:

- It was noted that that permanent surface water impact hatching across entire stream should be extended to bottom of rip-rap with stream relocation tie-in point. Bank Stabilization should continue from that point to end of rip-rap on other side along streambank. Comment was also made that label for utilities can be removed.

Site 4:

- It was noted that site will not be total take since it will maintain hydrology from upstream pond.

Site 5:

- Comment was made to revise hatching angle/spacing to ensure that hatching is visible for the entire length of the stream impact. The usage of a step-pool avoids an environmental impact to entire stream.

Site 6:

- No Comments

**Sheet 7 (wetland impacts)**

No Comments

**Sheet 8 (wetland impacts)**

No Comments

**Sheet 9 (wetland impacts)**

No Comments

**General Comments**

- The comment was made to add avoidance and minimization statements into the stormwater management about not impacting the two existing culverts within the project area.
- **Site 3A:** There was discussion about the status and removal of the existing sewer line in the existing culvert beneath US 29. It was noted that the sewer line is abandoned, but it will remain in place. It was noted that removal would cause too much disturbance.
- It was noted that it is unknown if the proposed 30" Sanitary Sewer line at end of culvert will be trenchless or trenched through the stream.

**Additional Comment from David Bailey regarding proposed 30" Sanitary Sewer line**

Related to the proposed 30" Sanitary Sewer line: Is this sewer a relocation of an existing? If so, and if this line will be trenched in, and/or if there are any other impacts to streams and wetlands related to utilities, these impacts are typically included in the NCDOT permit package. This is because there is no purpose and need of utility relocations without the NCDOT project. If this is a new sewer project that would be done irrespective of the NCDOT project, then the utility company could apply for the impacts separately.

- **Site 3C:** There was discussion about sediment removal in the existing culvert barrels and ways to prevent it. Roger mentioned that it is no way of knowing why the sediment formed in the existing culvert barrels or if it will come back after removal. It was also mentioned that removal should take place from the inlet end of the culvert to avoid the mitigation site.
- It was noted that this could be an individual permit.

**Additional Comment from David Bailey regarding Permit Requirements**

Related to the type of permit required: at this time there is no way to permit the impacts proposed for R-4707 other than an Individual Permit. There has been speculation about whether or not General Permit 31 would cover such projects when it is re-authorized, but that wouldn't occur until well after NCDOT will apply for this permit.

**Sheet 6 (buffer impacts)**

Site 5:

- Revise buffer impacts to include small triangle between wetland and PUE borders. This will also match the wetland impact shown.

**Sheet 6C (inset) (buffer impacts)**

- Site 3B: label and arrows can be removed.

Respectfully submitted,  
MEAD & HUNT, Inc.

ec: Attendees



North Carolina Department of Transportation

Highway Stormwater Program  
STORMWATER MANAGEMENT PLAN



(Version 2.08; Released April 2018)

FOR NCDOT PROJECTS

WBS Element: 36599.1.5      TIP No.: R-4707      County(ies): Guilford      Page 1 of 3

General Project Information

WBS Element:	36599.1.5	TIP Number:	R-4707	Project Type:	Other	Date:	4/3/2019
NCDOT Contact:	Craig Lee, PE			Contractor / Designer:	Mead & Hunt/Roger Weadon, PE		
Address:	1590 Mail Service Center Raleigh, NC 27699-1590			Address:	111 E. Hargett Street, Suite 300 Raleigh, NC 27601		
	Phone:	919-707-6708			Phone:	(919) 714-8669	
	Email:	<a href="mailto:clee@ncdot.gov">clee@ncdot.gov</a>			Email:	<a href="mailto:roger.weadon@meadhunt.com">roger.weadon@meadhunt.com</a>	
City/Town:	Greensboro			County(ies):	Guilford		
River Basin(s):	Cape Fear			CAMA County?	No		
Wetlands within Project Limits?	Yes						

Project Description

Project Length (lin. miles or feet):	1.36	Surrounding Land Use:	Residential, Industrial					
Project Built-Up Area (ac.)		Proposed Project			Existing Site			
		36.3 ac.			26.7 ac.			
Typical Cross Section Description:	US-29 will remain the same typical section with minor widening and realignment to accommodate interchange improvements. SR 4771 (Reedy Fork Pkwy) is to be realigned with a proposed DDI interchange over US-29 south of its current location. A section of SR 2526 (Summit Ave) will be upgraded from a 2-lane undivided facility to a 4-lane facility with a concrete median.			US-29 is a 4-lane divided highway with a grassed median and shoulder section. SR 4771 (Reedy Fork Pkwy) is an existing 2-lane facility with shoulder section with various widths to accommodate turn lanes. SR 2526 (Summit Ave) is also a 2-lane undivided facility with a shoulder section and variable widths to accommodate turn lanes in spots.				
Annual Avg Daily Traffic (veh/hr/day):	Design/Future:	49,000	Year:	2040	Existing:	40,200	Year:	2020

**General Project Narrative:**  
**(Description of Minimization of Water Quality Impacts)**

This project involves improving the interchange of US 29 and SR 4771 (Reedy Fork Pkwy) including the removal of the existing interchange bridge and realigning SR 4771 (Reedy Fork Pkwy) to cross US 29 over new location. The proposed DDI interchange will be located south of the current interchange. The project also involves improving a section of SR 2526 (Summit Ave.) and reconfiguring the intersection with SR 4771 (Reedy Fork Pkwy.) along with improving driveway connections to businesses in the industrial area for increased truck traffic. BMPs were used throughout the project for stormwater treatment and to minimize erosion. Sheet flow across grassed median and shoulder sections will also provide treatment of stormwater before entering environmentally sensitive areas. Rip Rap pads and Preformed Scour Holes have been placed at pipe outlets to dissipate stormwater energy. This will slow stormwater velocities and minimize erosion at pipe outlets. A swale was used when applicable to slow conveyed stormwater to an acceptable velocity as it enters and passes through the buffer zones. A step pool is also used for the transition of an existing minor tributary into a relocated channel between the culverts. Roadway grade changes were kept to a minimum over existing to help minimize impacts. Stream impacts were also minimized during the construction of the culverts and relocation channel. Additional avoidance and minimization efforts include elimination of impacts to two existing culverts within the project area. Initially, the existing 2@ 8'x8' RCBC located on -Y- just beyond the end of the project was to be extended on the outlet end to accommodate a widened roadway section. During final design, the proposed roadway was able to be tied into the existing roadway prior to the culvert, thus eliminating the extension and any impacts to the stream. There was a potential need to replace the 3@7'x8' RCBC located on -Y2- just beyond the end of construction (Site 3C) due to a possible CLOMR with the overall project improvements. However, a supplemental 60" pipe was placed parallel to the culvert extensions under US 29 to provide additional hydraulic capacity and eliminate the need to permanently impact Site 3C.

Waterbody Information

Surface Water Body (1):	Unnamed Tributary at Camp Herman		NCDWR Stream Index No.:	16-11-10-(2)			
NCDWR Surface Water Classification for Water Body	Primary Classification:	Water Supply V (WS-V)					
	Supplemental Classification:	Nutrient Sensitive Waters (NSW)					
Other Stream Classification:							
Impairments:							
Aquatic T&E Species?	Comments:						
NRTR Stream ID:							
Project Includes Bridge Spanning Water Body?	No	Deck Drains Discharge Over Buffer?	N/A	Buffer Rules in Effect:	Jordan Lake		
Deck Drains Discharge Over Water Body?	N/A	(If yes, provide justification in the General Project Narrative)		Dissipator Pads Provided in Buffer?			
(If yes, provide justification in the General Project Narrative)				No			
				(If yes, describe in the General Project Narrative; if no, justify in the General Project Narrative)			



North Carolina Department of Transportation  
 Highway Stormwater Program  
 STORMWATER MANAGEMENT PLAN  
 FOR NCDOT PROJECTS



(Version 2.08; Released April 2018)

**WBS Element:** 36599.1.5     **TIP No.:** R-4707     **County(ies):** Guilford     **Page** 2 **of** 3

**Swales**

Sheet No.	Station & Coordinates (Road and Non Road Projects)	Surface Water Body	Base Width (ft)	Front Slope (H:1)	Back Slope (H:1)	Drainage Area (ac)	Recommended Treatm't Length (ft)	Actual Length (ft)	Longitudinal Slope (%)	Q2 (cfs)	V2 (fps)	Q10 (cfs)	V10 (fps)	Rock Checks Used	BMP Associated w/ Buffer Rules?
6	-RPB- 37+13 LT	(1)Unnamed Tributary at	5.0	3.0	3.0	27.6	2760	72	0.30%	56.8	2.7	72.6	2.9	No	Yes

**Additional Comments**

The velocity at this swale is 2.7 fps due to the amount of flowrate that it is conveying. It would takeover a 35' wide base swale to reach velocities below 2 fps which is not feasible to obtain.



North Carolina Department of Transportation  
 Highway Stormwater Program  
**STORMWATER MANAGEMENT PLAN**  
 FOR NCDOT PROJECTS



(Version 2.08; Released April 2018)

**WBS Element:** \_\_\_\_\_ **TIP No.:** R-4707 **County(ies):** Guilford **Page** 3 **of** 3

**Preformed Scour Holes and Energy Dissipators**

Sheet No.	Station & Coordinates (Road and Non Road Projects)	Surface Water Body	Energy Dissipator Type	Riprap Type	Drainage Area (ac)	Conveyance Structure	Pipe/Structure Dimensions (in)	Q10 (cfs)	V10 (fps)	BMP Associated w/ Buffer Rules?
5	-L- 36+90 LT	(1)Unnamed Tributary at	PSH	Class 'B'	0.5	Pipe	15	2.6	1.3	Yes
8	-Y- 28+50 RT	(1)Unnamed Tributary at	PSH	Class 'B'	0.1	Pipe	15	2.7	1.3	No
6	-Y- 36+00 RT	(1)Unnamed Tributary at	PSH	Class 'B'	0.4	Pipe	15	1.3	1.3	No
6	-RPC- 21+00 RT	(1)Unnamed Tributary at	PSH	Class 'B'	0.7	Pipe	15	3.3	1.0	Yes

**Additional Comments**

The Preformed Scour Holes placed at -L- 36+90 LT and -RPC- 21+00 are located at outlets in the vicinity of buffer zones near site 2 and site 4 respectively. Sites 2 and 4 are minor tributaries that eventually flow into the "Unnamed Tributary at Camp Herman." They will dissapate the stormwater flow at these pipe outlets before entering the buffer zone. Preformed Scour Holes located at -Y- 28+50 RT and -Y- 36+00 RT outlet to overland areas on the project that will eventually drain into the "Unnamed Tributary at Camp Herman" after overland flow and flowing through minor tributaries. The velocities listed in the table are velocities exiting the preformed scour holes.

\* Refer to the NCDOT Best Management Practices Toolbox (2014), NCDOT Standards, the Federal Highway Administration (FHWA) Hydraulic Engineering Circular No. 14 (HEC-14), Third Edition, Hydraulic Design of Energy Dissipators for Culverts and Channels (July 2006), as applicable, for design guidance and criteria.

09\_08/2019

See Sheet 1A For Index of Sheets  
See Sheet 1B For Conventional Plan Sheet Symbols

STATE OF NORTH CAROLINA  
DIVISION OF HIGHWAYS

STATE	STATE PROJECT REFERENCE NO.	SHEET NO.	TOTAL SHEETS
N.C.	R-4707	1	
STATE PROJ. NO.	F.A. PROJ. NO.	DESCRIPTION	
36599.1.5	NA	PE	
36599.2.1	NA	R/W & UTILITY	

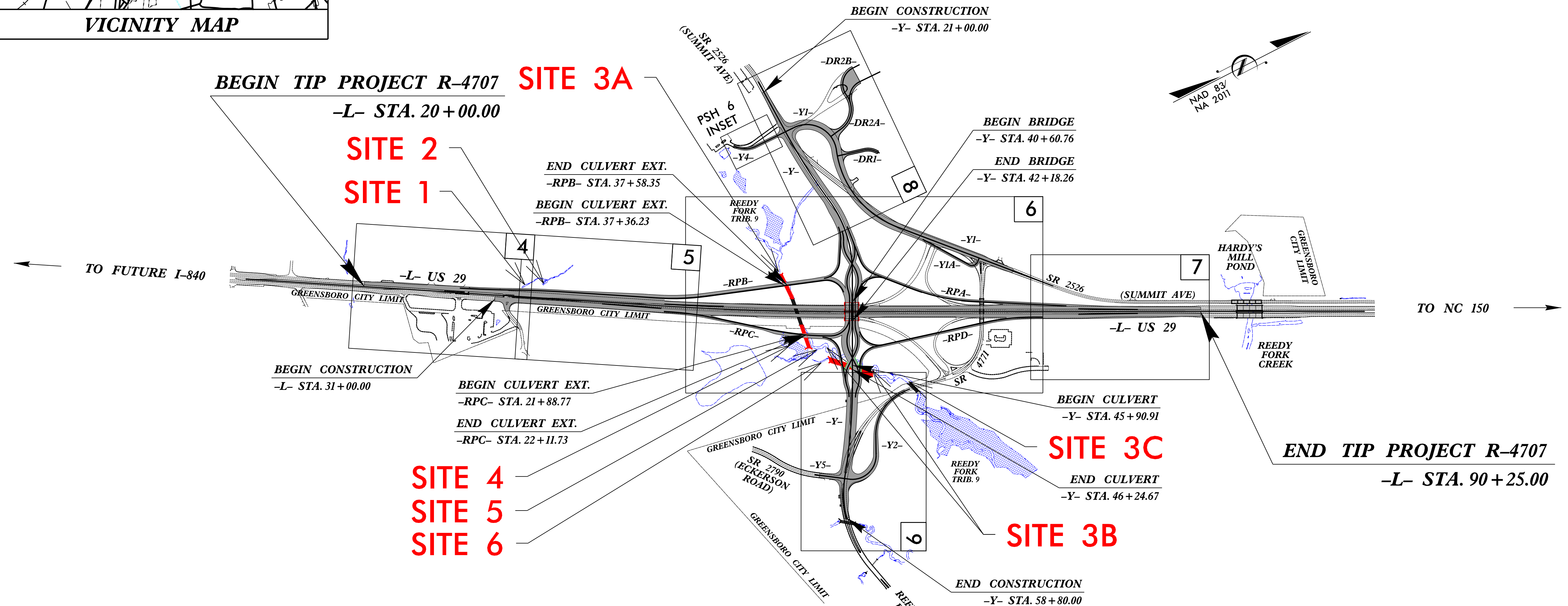
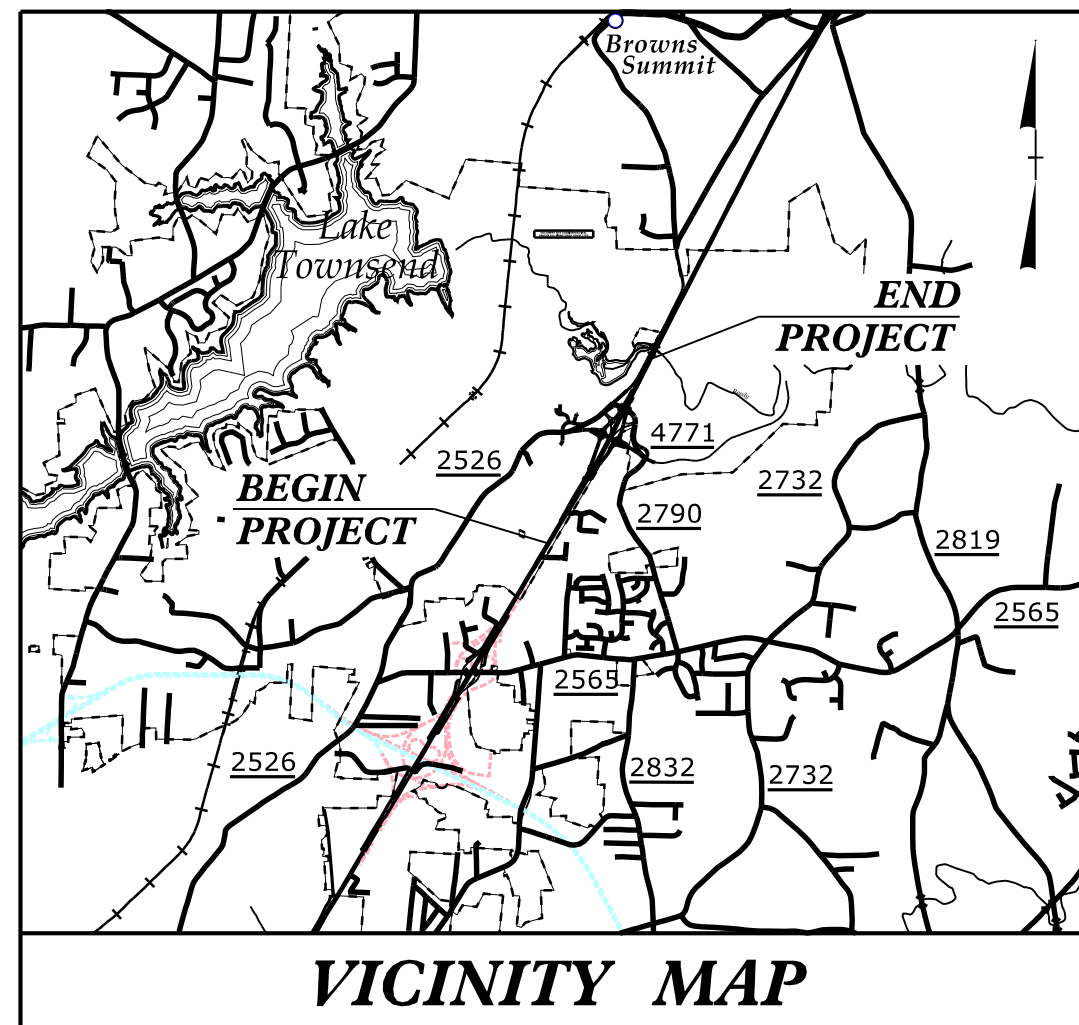
**GUILFORD COUNTY**

**LOCATION: US 29 AND SR 4771 (REEDY FORK PARKWAY)  
INTERCHANGE IMPROVEMENTS; IMPROVE ROADWAY,  
MODIFY INTERCHANGE AND REPLACE BRIDGE 360  
TYPE OF WORK: GRADING, PAVING, DRAINAGE, SIGNALS AND STRUCTURE**

**WETLAND AND SURFACE WATER IMPACTS PERMIT**

**PERMIT DRAWING  
SHEET 1 OF 23**

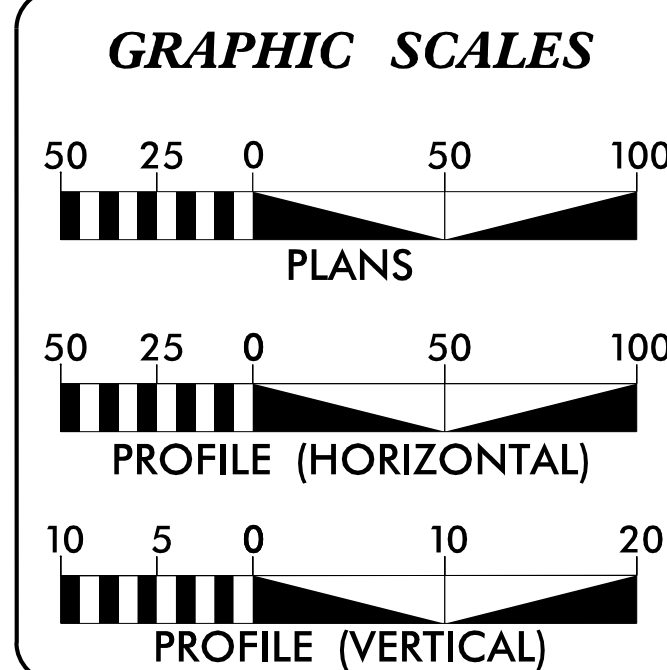
**TIP PROJECT: R-4707**



CLEARING ON THIS PROJECT SHALL BE PERFORMED TO THE LIMITS ESTABLISHED BY METHOD III.  
THIS IS A CONTROLLED-ACCESS PROJECT WITH ACCESS BEING LIMITED TO INTERCHANGES.  
A PORTION OF THIS PROJECT IS LOCATED WITHIN THE MUNICIPAL BOUNDARIES OF THE CITY OF GREENSBORO.

INCOMPLETE PLANS  
DO NOT USE FOR R/W ACQUISITION  
DOCUMENT NOT CONSIDERED FINAL  
UNLESS ALL SIGNATURES COMPLETED

**CONTRACT:**



**DESIGN DATA**

ADT 2020 =	40,200
ADT 2040 =	49,000
K =	9 %
D =	60 %
T =	18 % *
V =	60 MPH
* TTST = 9% + DUAL 9%	
FUNC CLASS =	FUTURE INTERSTATE
STATEWIDE TIER	

**PROJECT LENGTH**

LENGTH ROADWAY TIP PROJECT R-4707	=	1.330 MILES
LENGTH STRUCTURE TIP PROJECT R-4707	=	0.000 MILES
TOTAL LENGTH TIP PROJECT R-4707	=	1.330 MILES

-L- USED TO DETERMINE PROJECT LENGTH

Prepared for NCDOT in the Office of:

**Mead&Hunt**  
111 E. Hargett Street, Suite 300  
Raleigh, North Carolina 27601  
919-714-8670 | meadhunt.com  
NC License No. F-1235


2018 STANDARD SPECIFICATIONS	RICK DECOLA, PE PROJECT ENGINEER
RIGHT OF WAY DATE: MARCH 28, 2019	TRAVIS COOK, PE PROJECT DESIGN ENGINEER
LETTING DATE: JUNE 16, 2020	LAURA SUTTON, PE NCDOT CONTACT

**HYDRAULICS ENGINEER**

SIGNATURE: \_\_\_\_\_ P.E.

**ROADWAY DESIGN ENGINEER**

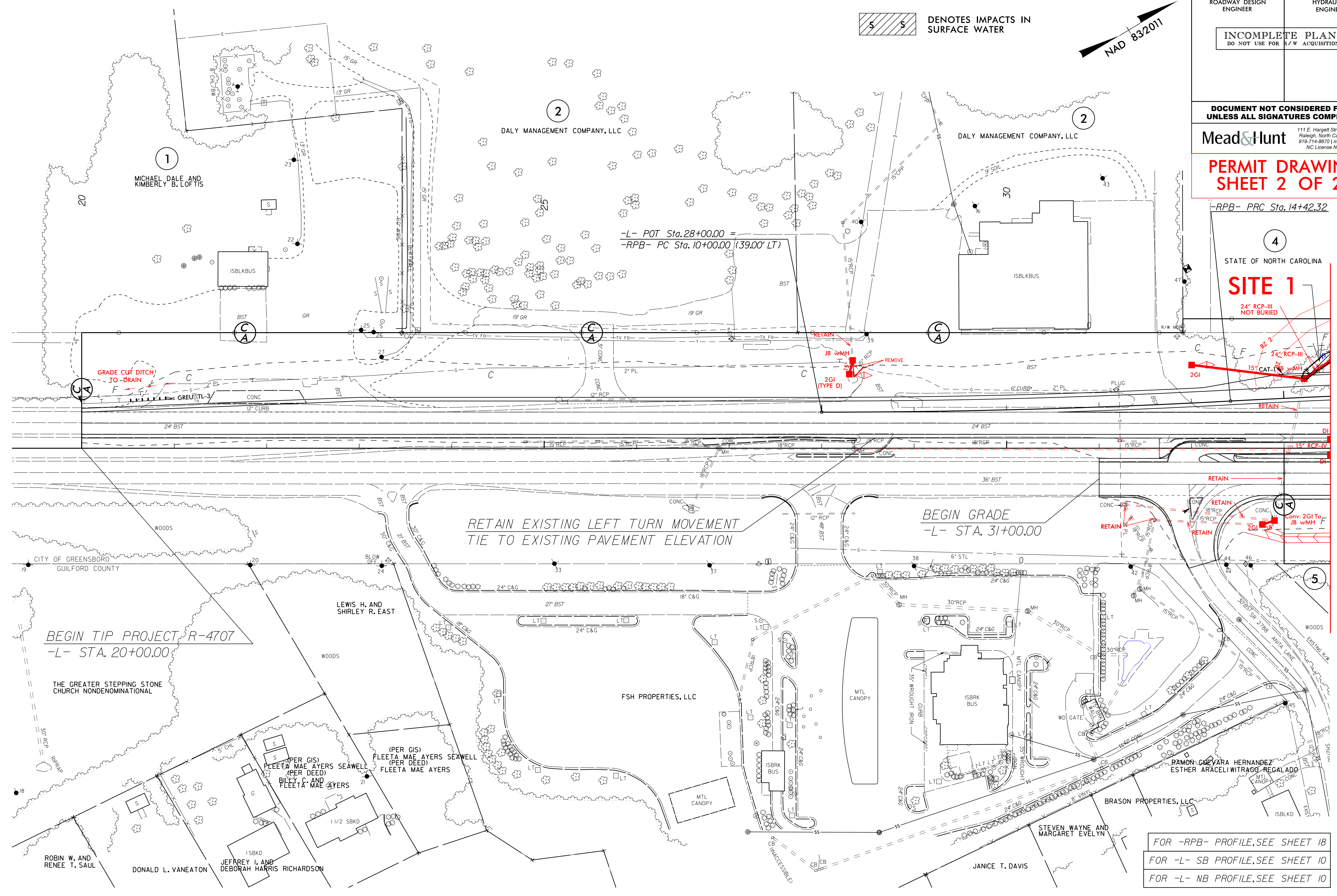
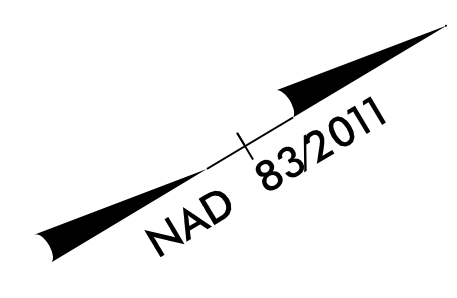
SIGNATURE: \_\_\_\_\_ P.E.



I:\7-MAY-2019 15:18 R:\Hydraulics\PERMITS\_Environmental\Drawings\Wetland and Stream Impacts\R4707\_Hyd\_prm\_wet\_tsh.dgn 1784P1.d

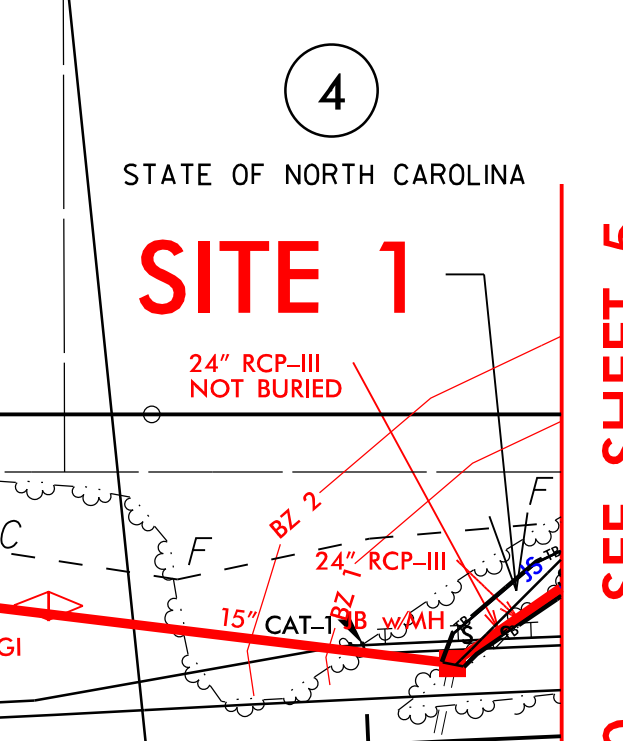
PROJECT REFERENCE NO. <i>R-4707</i>	SHEET NO. 4
RW SHEET NO.	
ROADWAY DESIGN ENGINEER	HYDRAULICS ENGINEER
<b>INCOMPLETE PLANS</b> DO NOT USE FOR R/W ACQUISITION	
<b>DOCUMENT NOT CONSIDERED FINAL</b> UNLESS ALL SIGNATURES COMPLETED	
<b>Mead&amp;Hunt</b> <small>111 E. Hargett Street, Suite 300 Raleigh, North Carolina 27601 919-714-8870   meadandhunt.com NC License No. F-1235</small>	

 DENOTES IMPACTS IN SURFACE WATER



PERMIT DRAWING  
SHEET 2 OF 23

-RPB- PRC Sta. 14+42.32



MATCHLINE -L- STA. 33 + 50.00 SEE SHEET 5

FOR -RPB- PROFILE, SEE SHEET 18  
FOR -L- SB PROFILE, SEE SHEET 10  
FOR -L- NB PROFILE, SEE SHEET 10

REVISIONS

25 JUN 2019 14:49  
F:\Hyd\Projects\PERMITS\Environmental\Drawings\Wetland and Stream\_Impacts\VR4707\_Hyd\_prm\_wet\_04.dgn  
1784.dwg

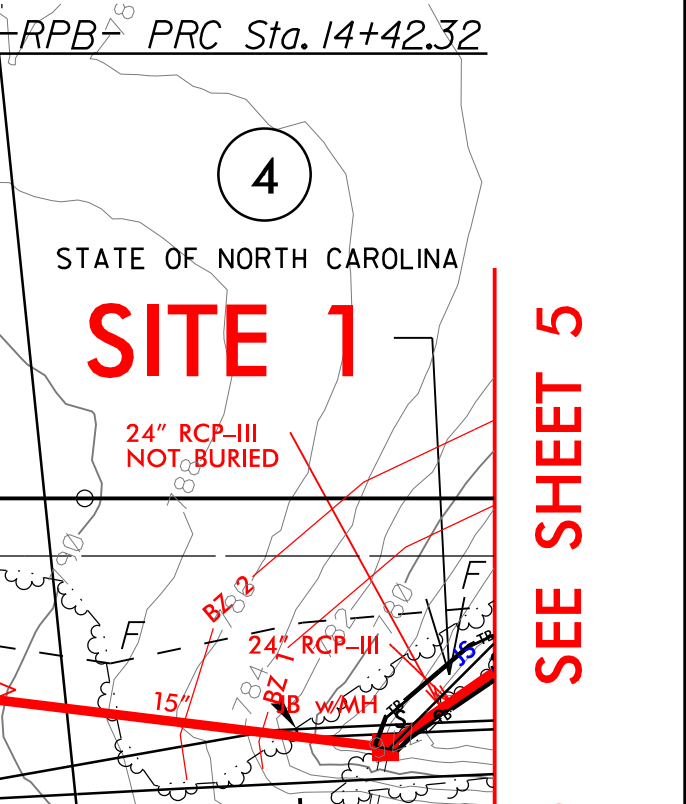
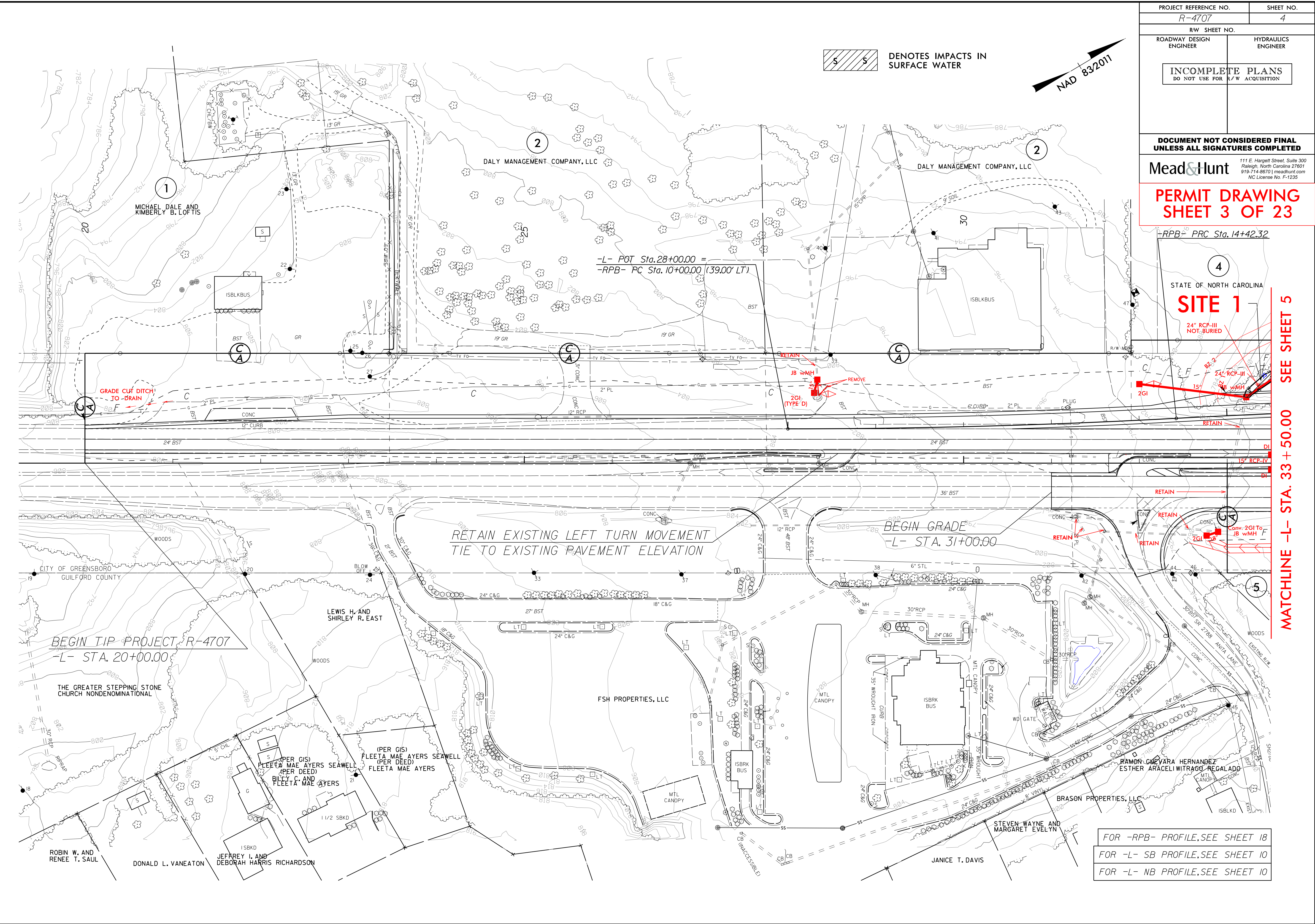


25 JUN 2019 14:49  
 R:\Hyd-Plans\PERMITS\_Environmental\Drawings\Wetland and Stream\_Impacts\R4707\_Hyd\_prm\_wet\_04\_CON.dgn  
 1784.dwg

REVISIONS

PROJECT REFERENCE NO. R-4707	SHEET NO. 4
RW SHEET NO.	
ROADWAY DESIGN ENGINEER	HYDRAULICS ENGINEER
<b>INCOMPLETE PLANS</b> DO NOT USE FOR R/W ACQUISITION	
<b>DOCUMENT NOT CONSIDERED FINAL</b> <b>UNLESS ALL SIGNATURES COMPLETED</b>	
<b>Mead&amp;Hunt</b> <small>111 E. Hargett Street, Suite 300          Raleigh, North Carolina 27601          919-714-8870   meadandhunt.com          NC License No. F-1235</small>	

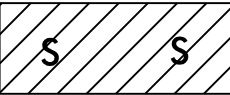


PERMIT DRAWING  
 SHEET 3 OF 23




FOR -RPB- PROFILE, SEE SHEET 18  
 FOR -L- SB PROFILE, SEE SHEET 10  
 FOR -L- NB PROFILE, SEE SHEET 10

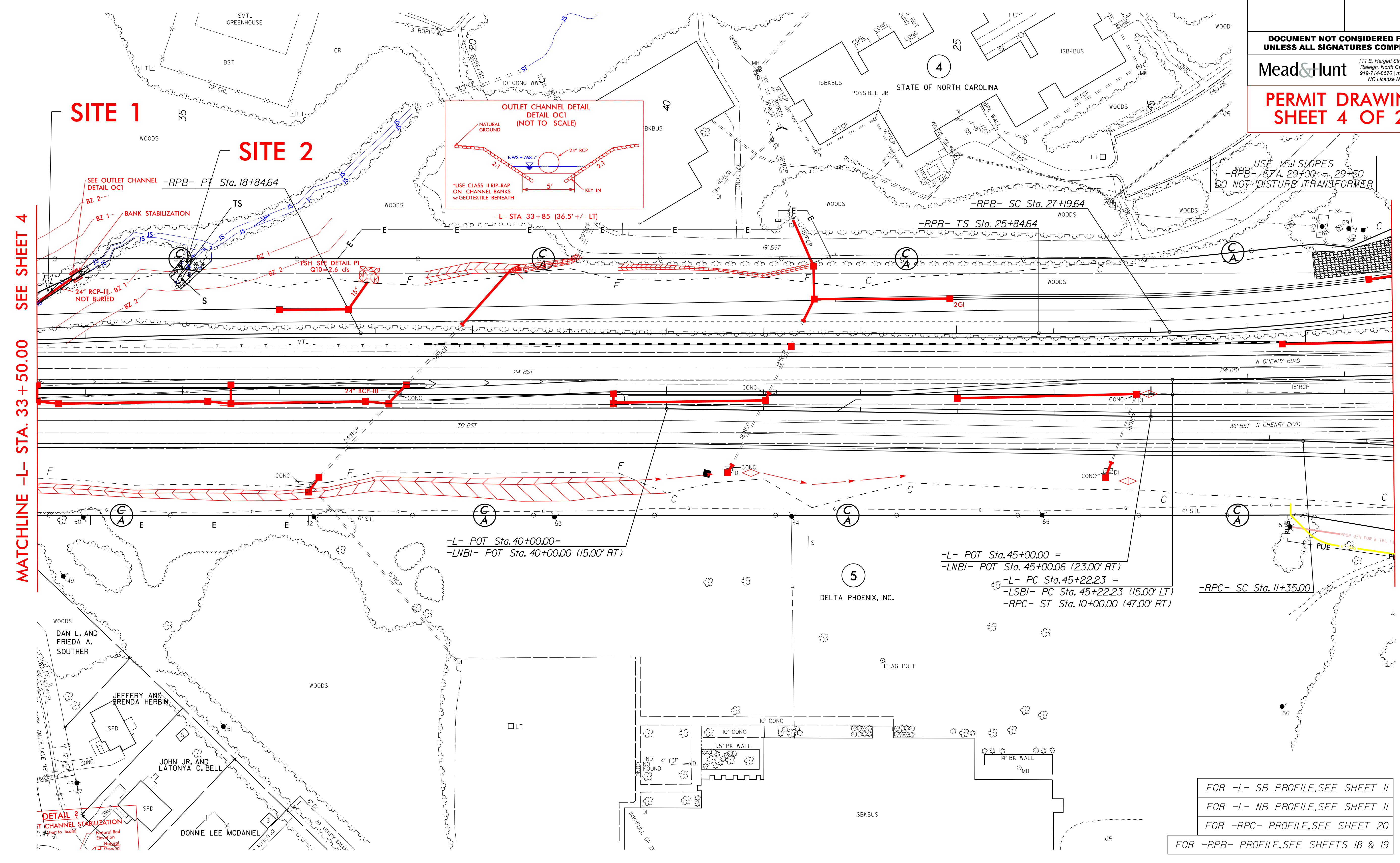
MATCHLINE -L- STA. 33 + 50.00 SEE SHEET 5

8/17/99  
 17 MAY 2019 15:18  
 C:\Hydraulics\PERMITS\Environmental\Drawings\Wetland and Stream\_Impacts\R4707\_Hyd\_prm\_wet\_05.dgn  
 1784.dwg

	DENOTES IMPACTS IN SURFACE WATER		DENOTES FILL IN WETLAND
	DENOTES TEMPORARY IMPACTS IN SURFACE WATER		DENOTES MECHANIZED CLEARING




PROJECT REFERENCE NO. R-4707	SHEET NO. 5
RW SHEET NO.	HYDRAULICS ENGINEER
ROADWAY DESIGN ENGINEER	
<b>INCOMPLETE PLANS</b> DO NOT USE FOR R/W ACQUISITION	
<b>DOCUMENT NOT CONSIDERED FINAL</b> UNLESS ALL SIGNATURES COMPLETED	
<b>Mead&amp;Hunt</b> <small>111 E. Hargett Street, Suite 300          Raleigh, North Carolina 27601          919-714-8870   meadandhunt.com          NC License No. F-1235</small>	
<b>PERMIT DRAWING</b> <b>SHEET 4 OF 23</b>	



FOR -L- SB PROFILE, SEE SHEET 11  
 FOR -L- NB PROFILE, SEE SHEET 11  
 FOR -RPC- PROFILE, SEE SHEET 20  
 FOR -RPB- PROFILE, SEE SHEETS 18 & 19

8/17/99  
 17-MAY-2019 15:18  
 C:\Hydro\Projects\Permits\Environmental\Drawings\Wetland and Stream\_Impacts\R4707\_Hyd\_prm\_wet\_05\_CON.dgn  
 1784.dwg

- DENOTES IMPACTS IN SURFACE WATER
- DENOTES TEMPORARY IMPACTS IN SURFACE WATER
- DENOTES FILL IN WETLAND
- DENOTES MECHANIZED CLEARING

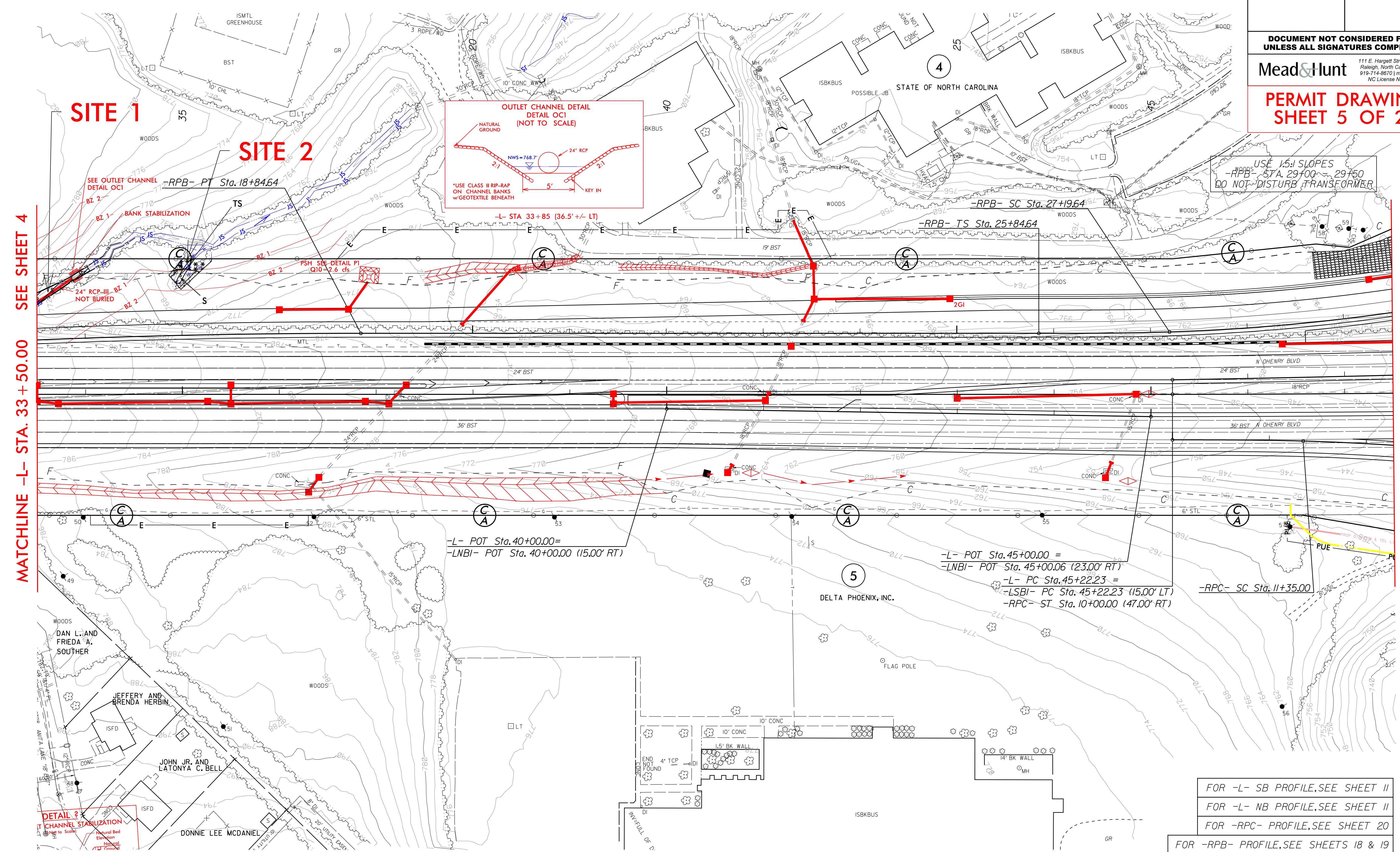


PROJECT REFERENCE NO. <b>R-4707</b>	SHEET NO. <b>5</b>
ROADWAY DESIGN ENGINEER	HYDRAULICS ENGINEER
<b>INCOMPLETE PLANS</b> DO NOT USE FOR R/W ACQUISITION	

**DOCUMENT NOT CONSIDERED FINAL  
UNLESS ALL SIGNATURES COMPLETED**

**Mead&Hunt**  
111 E. Hargett Street, Suite 300  
 Raleigh, North Carolina 27601  
 919-714-8870 | meadandhunt.com  
 NC License No. F-1235

**PERMIT DRAWING  
SHEET 5 OF 23**




USE 1.5:1 SLOPES  
 -RPB- STA. 29+00 ~ 29+50  
 DO NOT DISTURB TRANSFORMER

- FOR -L- SB PROFILE, SEE SHEET 11
- FOR -L- NB PROFILE, SEE SHEET 11
- FOR -RPC- PROFILE, SEE SHEET 20
- FOR -RPB- PROFILE, SEE SHEETS 18 & 19

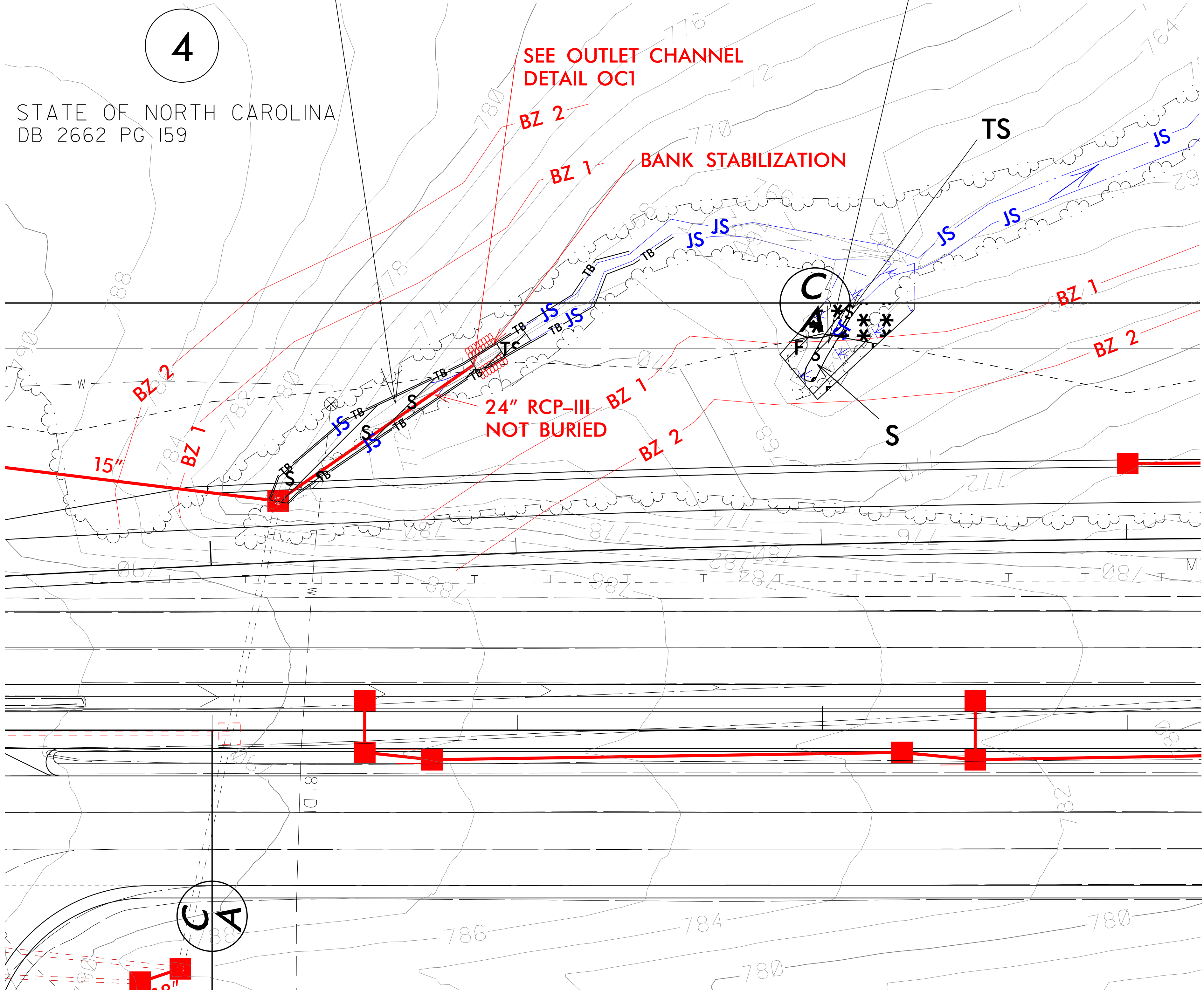
8/17/99

PROJECT REFERENCE NO. R-4707	SHEET NO. INSET: 4,5
RW SHEET NO.	
ROADWAY DESIGN ENGINEER	HYDRAULICS ENGINEER
INCOMPLETE PLANS DO NOT USE FOR R/W ACQUISITION	
<b>DOCUMENT NOT CONSIDERED FINAL UNLESS ALL SIGNATURES COMPLETED</b>	
<b>Mead&amp;Hunt</b> <small>111 E. Hargett Street, Suite 300 Raleigh, North Carolina 27601 919-714-8670   meadandhunt.com NC License No. F-1235</small>	
<b>PERMIT DRAWING SHEET 6 OF 23</b>	



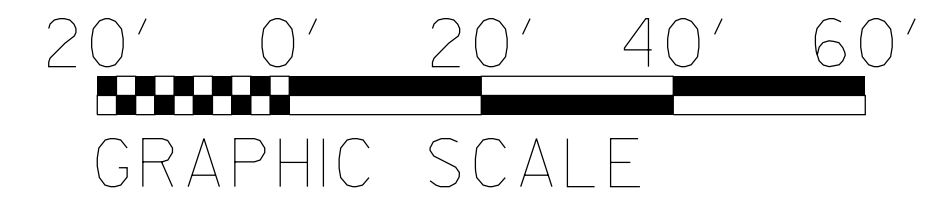
# SITE 1


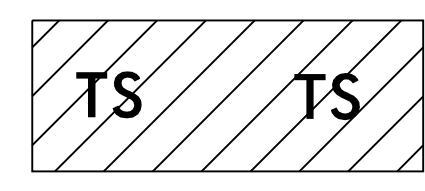
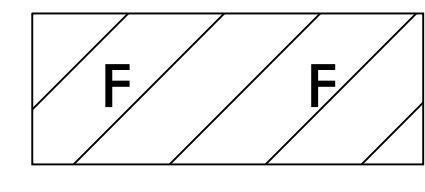
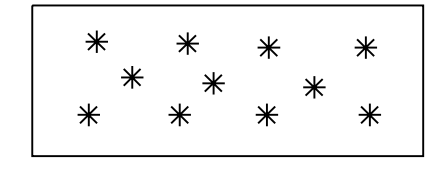
# SITE 2

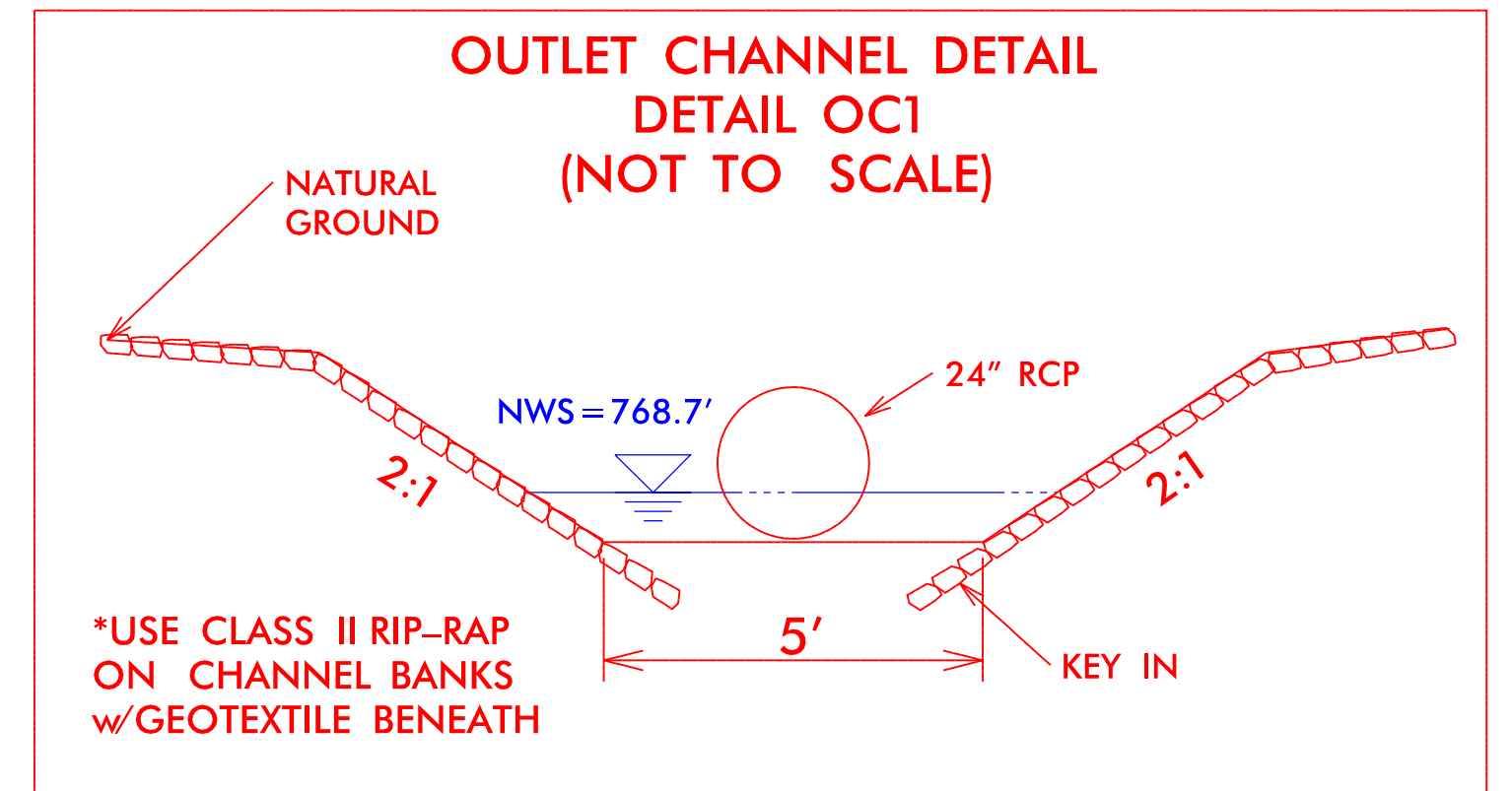


STATE OF NORTH CAROLINA  
DB 2662 PG 159

4



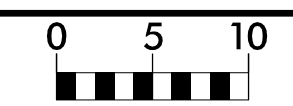
-  DENOTES IMPACTS IN SURFACE WATER
-  DENOTES TEMPORARY IMPACTS IN SURFACE WATER
-  DENOTES FILL IN WETLAND
-  DENOTES MECHANIZED CLEARING



-L- STA 33+85 (36.5' +/- LT)

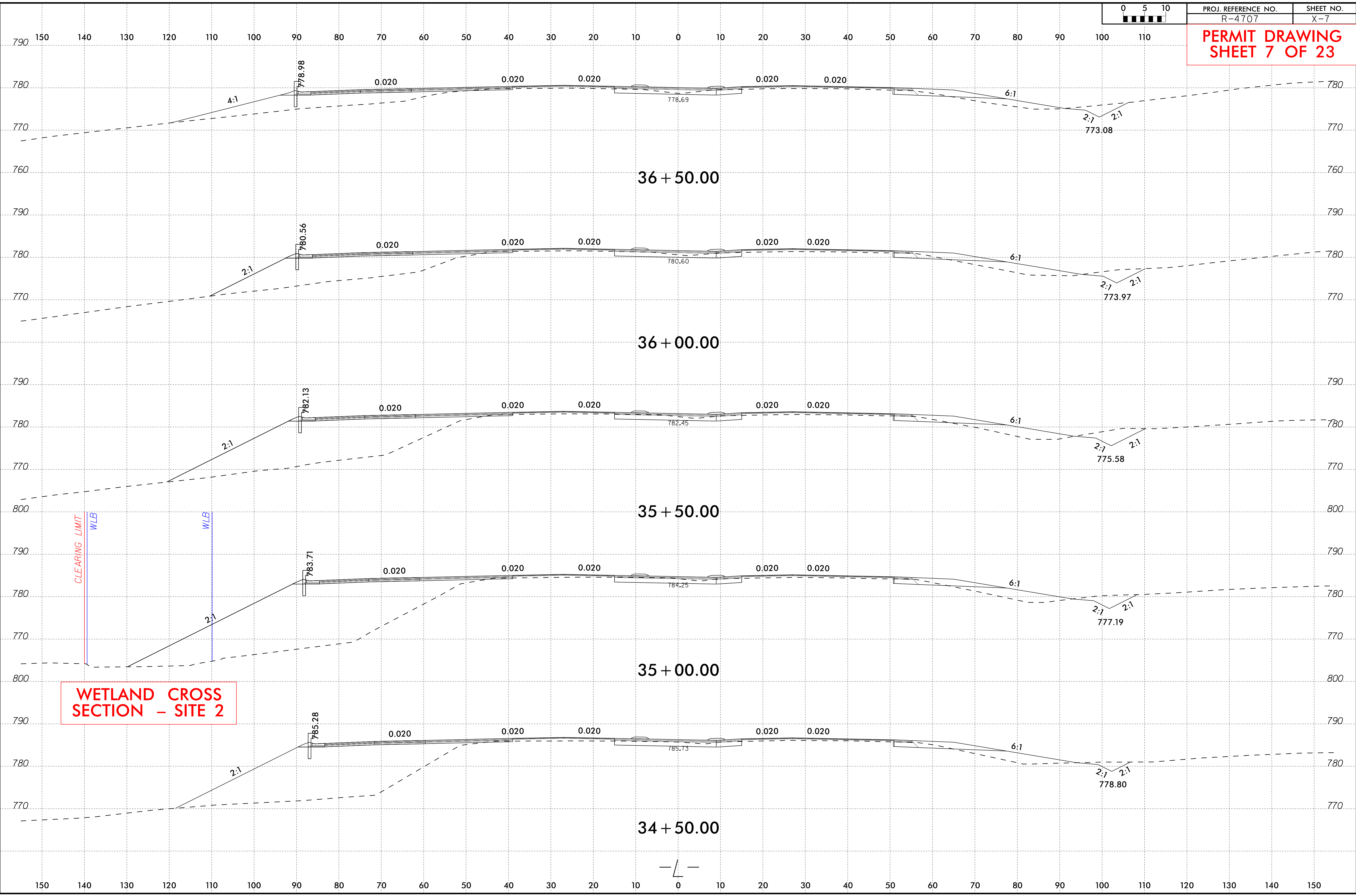
REVISIONS  
 17-MAY-2019 15:18  
 X:\43062000\172319\_01\TECH\Hydraulics\PERMITS\_Environmental\Drawings\Wetland and Stream Impacts\R4707\_Hyd\_prm\_wet\_inset\_01.dgn  
 1784110

6/23/16  
I:\MAY-2019\518\Hydro\Drawings\Wetland and Stream Impacts\R4707\_Rdy\_xpl.L.dgn  
17284.rvt



PROJ. REFERENCE NO. R-4707	SHEET NO. X-7
-------------------------------	------------------

**PERMIT DRAWING  
SHEET 7 OF 23**




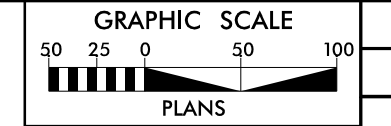
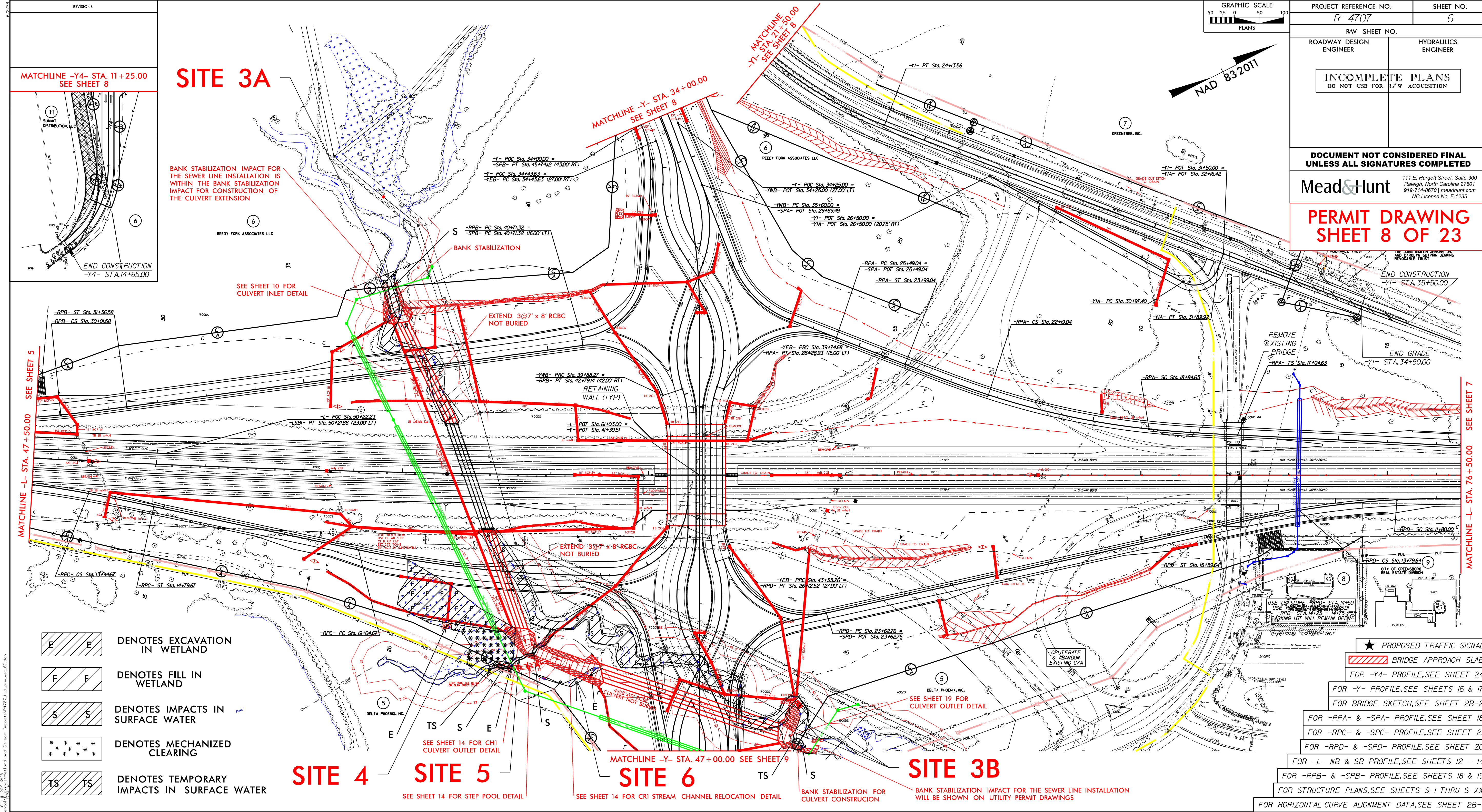
REVISIONS

MATCHLINE -Y4- STA. 11+25.00  
SEE SHEET 8

END CONSTRUCTION  
-Y4- STA. 14+65.00

# SITE 3A

BANK STABILIZATION IMPACT FOR THE SEWER LINE INSTALLATION IS WITHIN THE BANK STABILIZATION IMPACT FOR CONSTRUCTION OF THE CULVERT EXTENSION



PROJECT REFERENCE NO. <b>R-4707</b>	SHEET NO. <b>6</b>
RW SHEET NO.	
ROADWAY DESIGN ENGINEER	HYDRAULICS ENGINEER
<b>INCOMPLETE PLANS</b> DO NOT USE FOR R/W ACQUISITION	
<b>DOCUMENT NOT CONSIDERED FINAL</b> UNLESS ALL SIGNATURES COMPLETED	
<b>Mead&amp;Hunt</b> 111 E. Hargett Street, Suite 300 Raleigh, North Carolina 27601 919.714.8870   meadandhunt.com NC License No. F-1235	
<b>PERMIT DRAWING</b> <b>SHEET 8 OF 23</b>	

- DENOTES EXCAVATION IN WETLAND
- DENOTES FILL IN WETLAND
- DENOTES IMPACTS IN SURFACE WATER
- DENOTES MECHANIZED CLEARING
- DENOTES TEMPORARY IMPACTS IN SURFACE WATER

- PROPOSED TRAFFIC SIGNAL
- BRIDGE APPROACH SLAB
- FOR -Y4- PROFILE, SEE SHEET 24
- FOR -Y- PROFILE, SEE SHEETS 16 & 17
- FOR BRIDGE SKETCH, SEE SHEET 2B-2
- FOR -RPA- & -SPA- PROFILE, SEE SHEET 18
- FOR -RPC- & -SPC- PROFILE, SEE SHEET 21
- FOR -RPD- & -SPD- PROFILE, SEE SHEET 20
- FOR -L- NB & SB PROFILE, SEE SHEETS 12 - 14
- FOR -RPB- & -SPB- PROFILE, SEE SHEETS 18 & 19
- FOR STRUCTURE PLANS, SEE SHEETS S-1 THRU S-XX
- FOR HORIZONTAL CURVE ALIGNMENT DATA, SEE SHEET 2B-1

R:\Projects\4707\Drawings\2018\2018\_08\_08\2018\_08\_08\_10\_00\2018\_08\_08\_10\_00\_10\_00.dwg


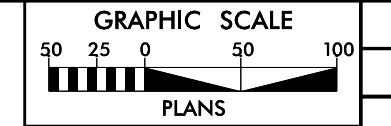
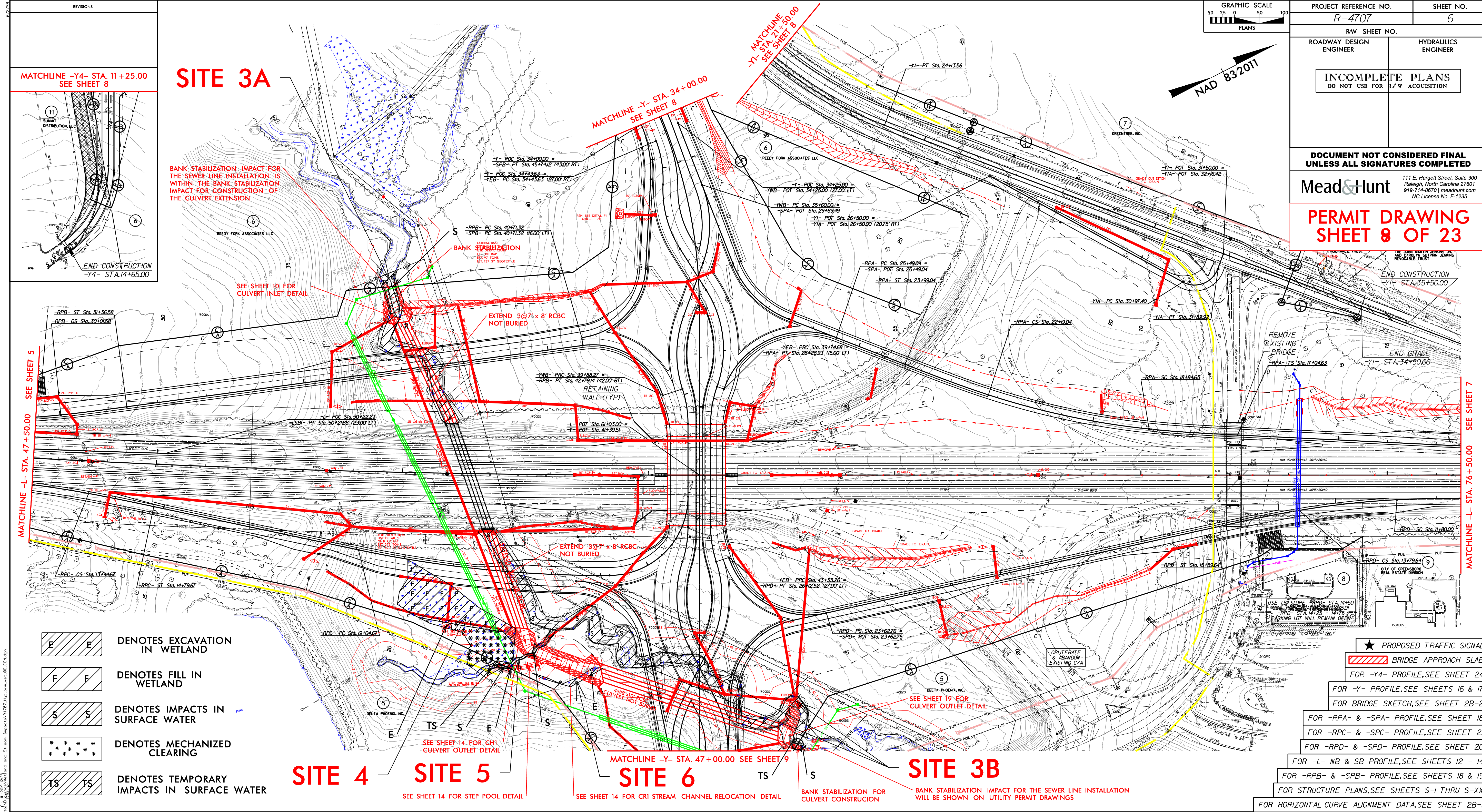
REVISIONS

MATCHLINE -Y4- STA. 11+25.00  
SEE SHEET 8

END CONSTRUCTION  
-Y4- STA. 14+65.00

# SITE 3A

BANK STABILIZATION IMPACT FOR THE SEWER LINE INSTALLATION IS WITHIN THE BANK STABILIZATION IMPACT FOR CONSTRUCTION OF THE CULVERT EXTENSION



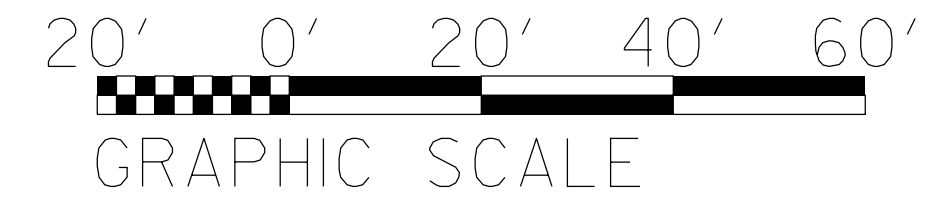
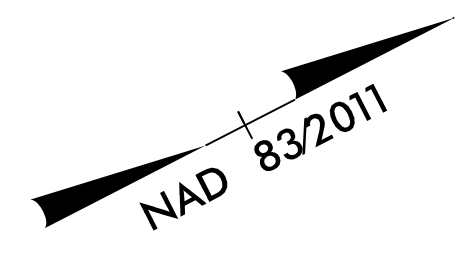
PROJECT REFERENCE NO. <b>R-4707</b>	SHEET NO. <b>6</b>
RW SHEET NO.	
ROADWAY DESIGN ENGINEER	HYDRAULICS ENGINEER
<b>INCOMPLETE PLANS</b> DO NOT USE FOR R/W ACQUISITION	
<b>DOCUMENT NOT CONSIDERED FINAL</b> UNLESS ALL SIGNATURES COMPLETED	
<b>Mead&amp;Hunt</b> 111 E. Hargett Street, Suite 300 Raleigh, North Carolina 27601 919.714.8870   meadandhunt.com NC License No. F-1235	
<b>PERMIT DRAWING</b> <b>SHEET 8 OF 23</b>	

- DENOTES EXCAVATION IN WETLAND
- DENOTES FILL IN WETLAND
- DENOTES IMPACTS IN SURFACE WATER
- DENOTES MECHANIZED CLEARING
- DENOTES TEMPORARY IMPACTS IN SURFACE WATER

- PROPOSED TRAFFIC SIGNAL
- BRIDGE APPROACH SLAB
- FOR -Y4- PROFILE, SEE SHEET 24
- FOR -Y- PROFILE, SEE SHEETS 16 & 17
- FOR BRIDGE SKETCH, SEE SHEET 2B-2
- FOR -RPA- & -SPA- PROFILE, SEE SHEET 18
- FOR -RPC- & -SPC- PROFILE, SEE SHEET 21
- FOR -RPD- & -SPD- PROFILE, SEE SHEET 20
- FOR -L- NB & SB PROFILE, SEE SHEETS 12 - 14
- FOR -RPB- & -SPB- PROFILE, SEE SHEETS 18 & 19
- FOR STRUCTURE PLANS, SEE SHEETS S-1 THRU S-XX
- FOR HORIZONTAL CURVE ALIGNMENT DATA, SEE SHEET 2B-1

HYDRAULICS PERMITS, ENVIRONMENTAL PERMITS, AND STREAM IMPROVEMENTS AND STREAM RESTORATION PERMITS  
 DELTA PHOENIX, INC.

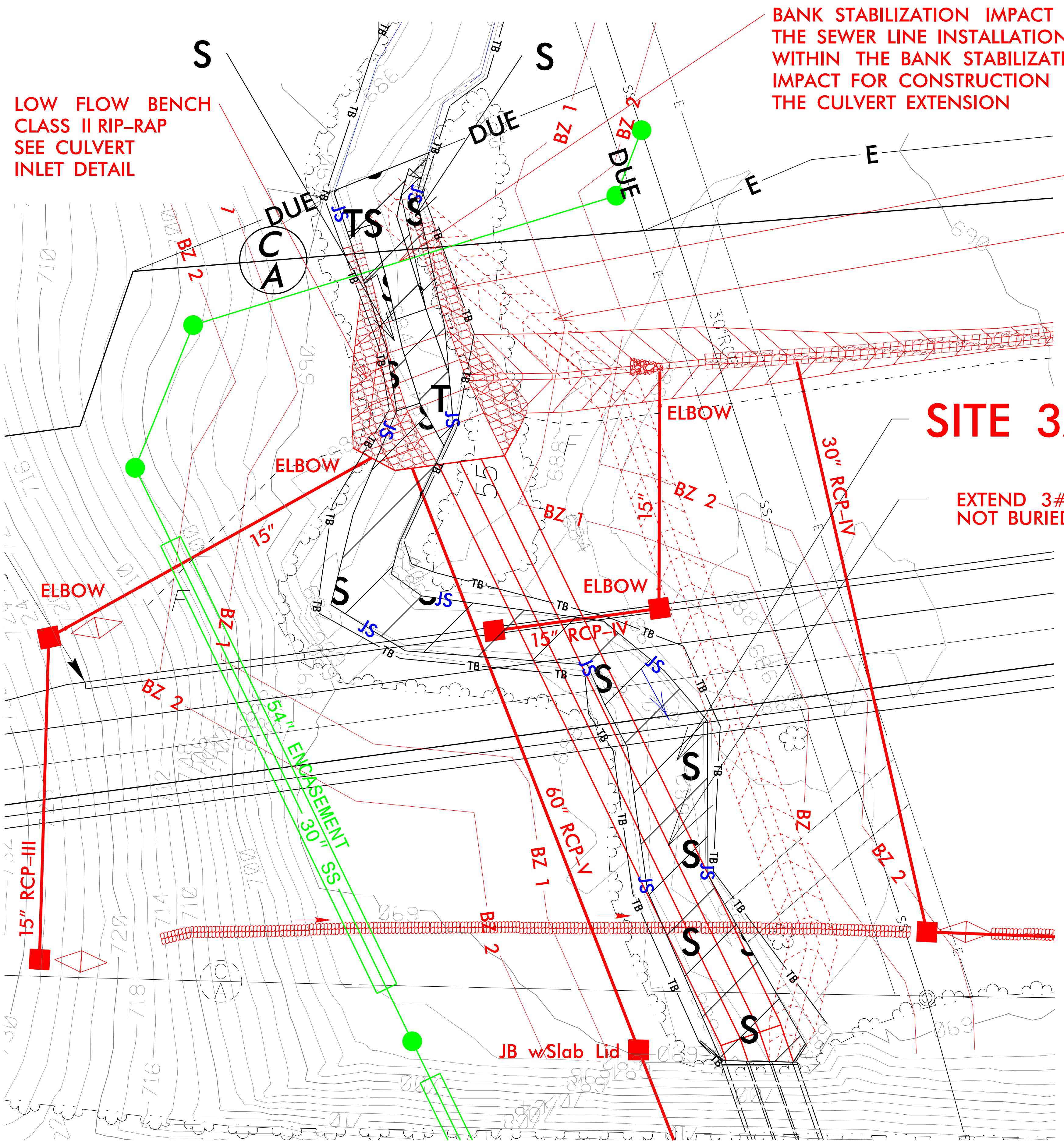
PROJECT REFERENCE NO. R-4707	SHEET NO. INSET:6A
RW SHEET NO.	
ROADWAY DESIGN ENGINEER	HYDRAULICS ENGINEER
INCOMPLETE PLANS DO NOT USE FOR R/W ACQUISITION	
DOCUMENT NOT CONSIDERED FINAL UNLESS ALL SIGNATURES COMPLETED	
Mead&Hunt <small>111 E. Hargett Street, Suite 300 Raleigh, North Carolina 27601 919-714-8870   meadhunt.com NC License No. F-1235</small>	
PERMIT DRAWING SHEET 10 OF 23	



DENOTES IMPACTS IN SURFACE WATER



DENOTES TEMPORARY IMPACTS IN SURFACE WATER



BANK STABILIZATION IMPACT FOR THE SEWER LINE INSTALLATION IS WITHIN THE BANK STABILIZATION IMPACT FOR CONSTRUCTION OF THE CULVERT EXTENSION

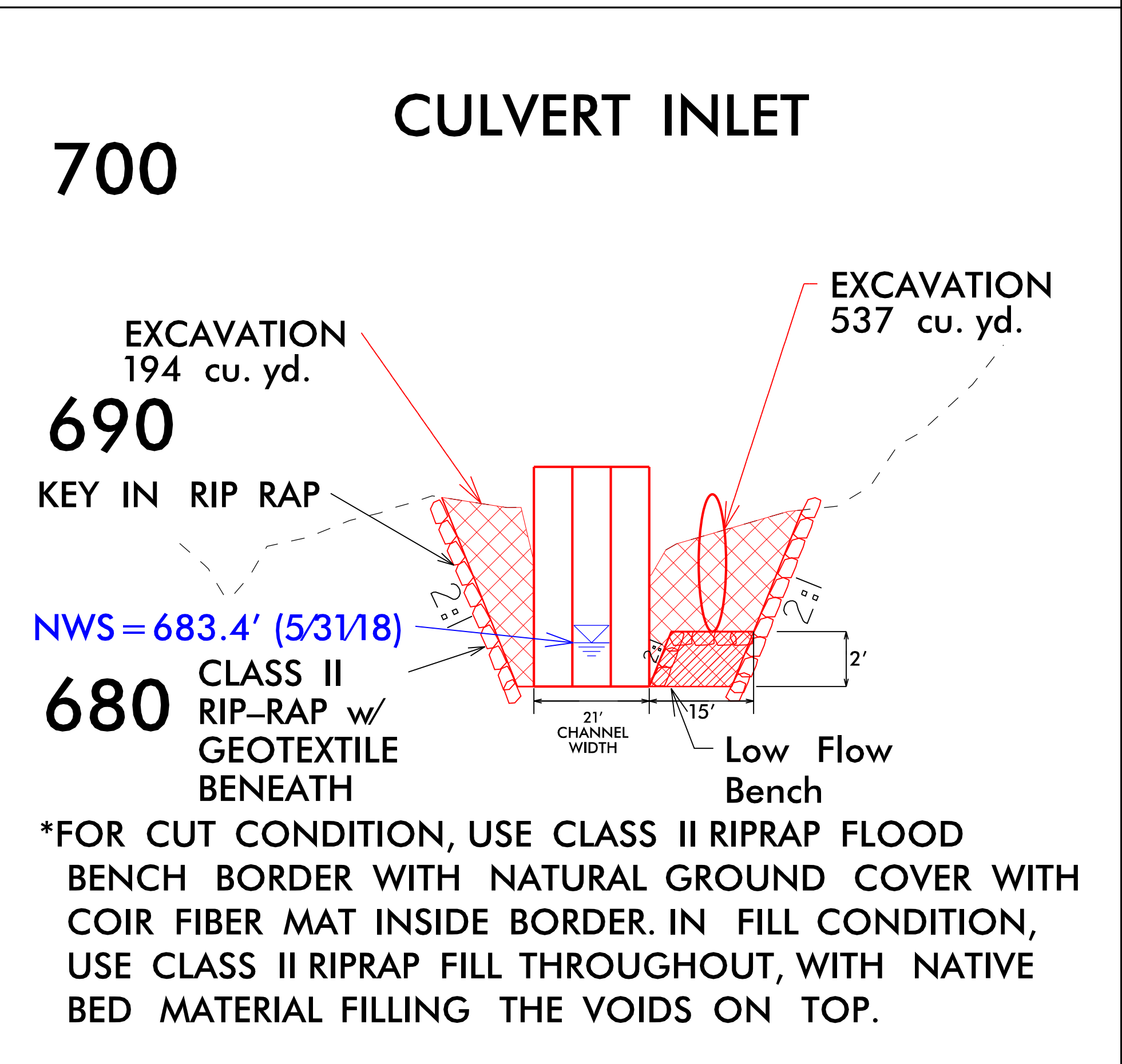
LOW FLOW BENCH CLASS II RIP-RAP SEE CULVERT INLET DETAIL

BANK STABILIZATION

DIVERSION CHANNEL FOR CONSTRUCTION OF THE CULVERT EXTENSION

### SITE 3A

EXTEND 3#7'x8' RCBC NOT BURIED



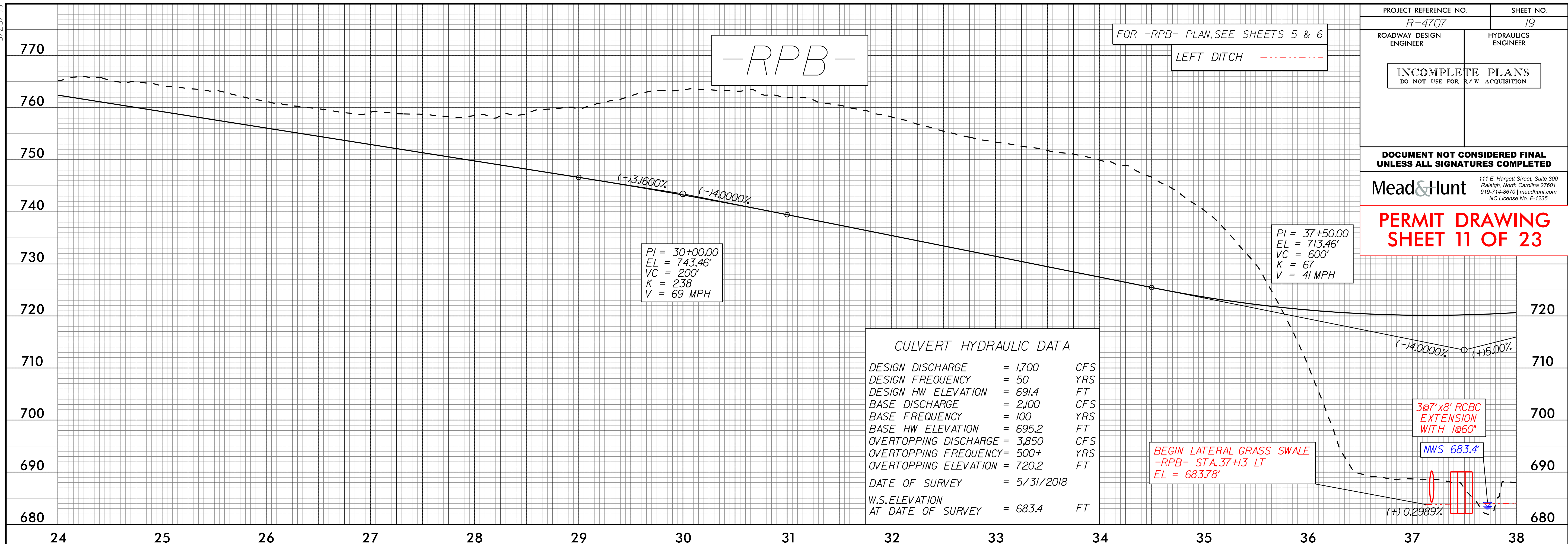
REVISIONS  
 01-JUL-2019 12:28  
 X:\4506200\172319.0\TECH\Hydraulics\PERMITS\Environmental\Drawings\Wetland and Stream Impacts\R4707\_Hyd\_prm\_wet\_inset\_02.dgn  
 1784r1d

8/17/99



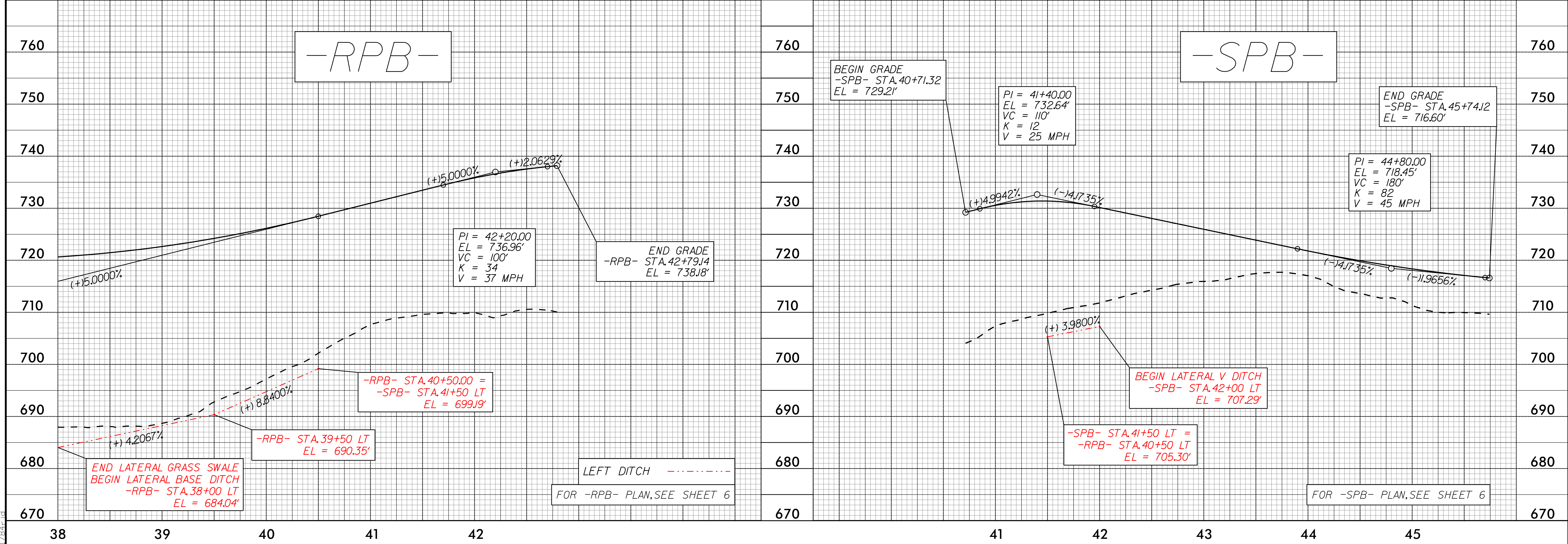
5/28/99

PROJECT REFERENCE NO. R-4707	SHEET NO. 19
ROADWAY DESIGN ENGINEER	HYDRAULICS ENGINEER
INCOMPLETE PLANS DO NOT USE FOR R/W ACQUISITION	
DOCUMENT NOT CONSIDERED FINAL UNLESS ALL SIGNATURES COMPLETED	
Mead&Hunt 111 E. Hargett Street, Suite 300 Raleigh, North Carolina 27601 919-714-8670   meadhunt.com NC License No. F-1235	
PERMIT DRAWING SHEET 11 OF 23	



CULVERT HYDRAULIC DATA		
DESIGN DISCHARGE	= 1,700	CFS
DESIGN FREQUENCY	= 50	YRS
DESIGN HW ELEVATION	= 691.4	FT
BASE DISCHARGE	= 2,100	CFS
BASE FREQUENCY	= 100	YRS
BASE HW ELEVATION	= 695.2	FT
OVERTOPPING DISCHARGE	= 3,850	CFS
OVERTOPPING FREQUENCY	= 500+	YRS
OVERTOPPING ELEVATION	= 720.2	FT
DATE OF SURVEY	= 5/31/2018	
W.S.ELEVATION AT DATE OF SURVEY	= 683.4	FT

I:\MAY-2019\1518\PERMITS\_Environmental\Drawings\Wetland and Stream\_Impacts\R4707\_Rdy\_pfl\_19.dgn



BEGIN GRADE  
-SPB- STA.40+71.32  
EL = 729.21'

PI = 41+40.00  
EL = 732.64'  
VC = 110'  
K = 12  
V = 25 MPH

END GRADE  
-SPB- STA.45+74.12  
EL = 716.60'

PI = 42+20.00  
EL = 736.96'  
VC = 100'  
K = 34  
V = 37 MPH

END GRADE  
-RPB- STA.42+79.14  
EL = 738.18'

PI = 44+80.00  
EL = 718.45'  
VC = 180'  
K = 82  
V = 45 MPH

END LATERAL GRASS SWALE  
BEGIN LATERAL BASE DITCH  
-RPB- STA.38+00 LT  
EL = 684.04'

-RPB- STA.39+50 LT  
EL = 690.35'

-RPB- STA.40+50.00 =  
-SPB- STA.41+50 LT  
EL = 699.19'

LEFT DITCH  
FOR -RPB- PLAN, SEE SHEET 6

-SPB- STA.41+50 LT =  
-RPB- STA.40+50 LT  
EL = 705.30'

BEGIN LATERAL V DITCH  
-SPB- STA.42+00 LT  
EL = 707.29'

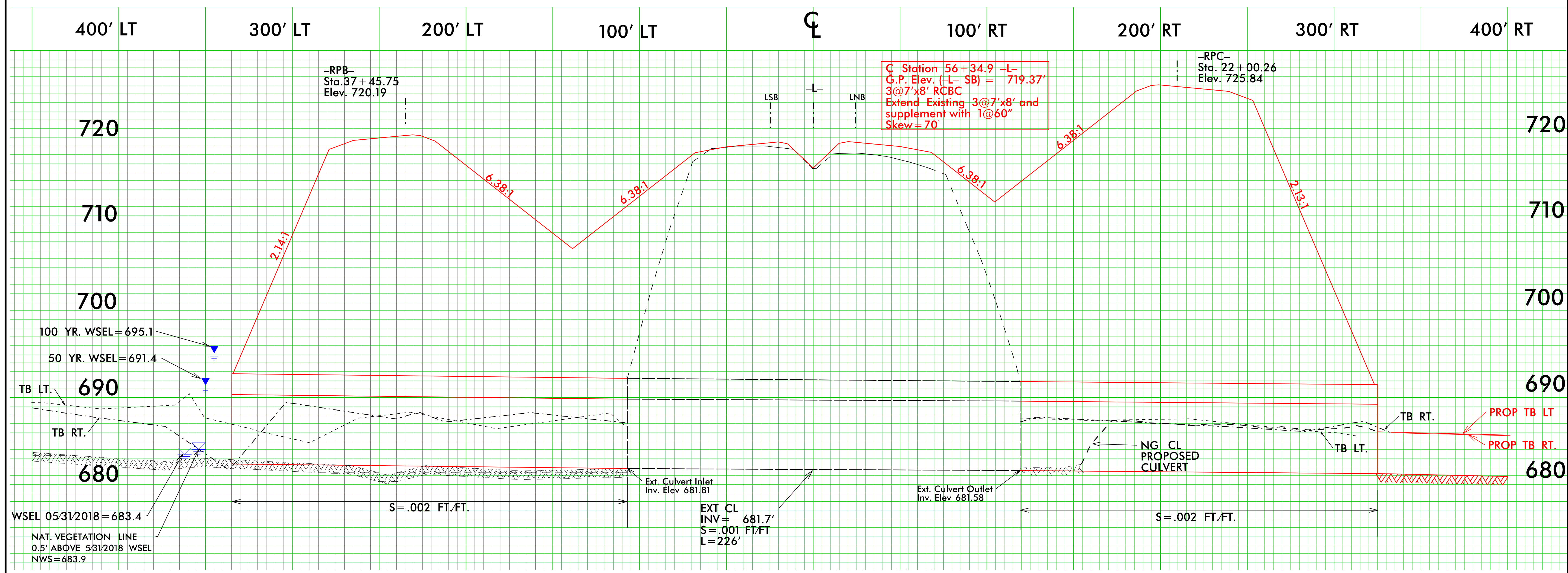
FOR -SPB- PLAN, SEE SHEET 6

8/17/99

PROJECT REFERENCE NO. R-4707	SHEET NO. L PFL
RW SHEET NO.	
ROADWAY DESIGN ENGINEER	HYDRAULICS ENGINEER
<b>INCOMPLETE PLANS</b> DO NOT USE FOR R/W ACQUISITION	
<b>DOCUMENT NOT CONSIDERED FINAL</b> <b>UNLESS ALL SIGNATURES COMPLETED</b>	
<b>Mead&amp;Hunt</b>	
<small>111 E. Hargett Street, Suite 300          Raleigh, North Carolina 27601          919-714-8870   meadandhunt.com          NC License No. F-1235</small>	
<b>PERMIT DRAWING</b> <b>SHEET 12 OF 23</b>	

REVISIONS

17-MAY-2019 15:18  
R:\Hydraulics\PERMITS\_Environmental\Drawings\Wetland and Stream Impacts\R4707\_Hyd.prm\_wet\_pfl\_L.dgn  
1784110



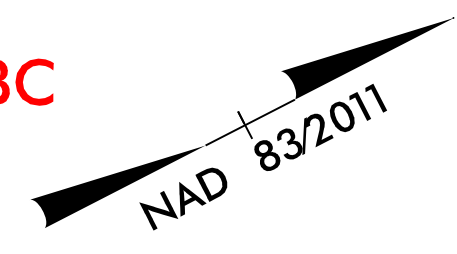
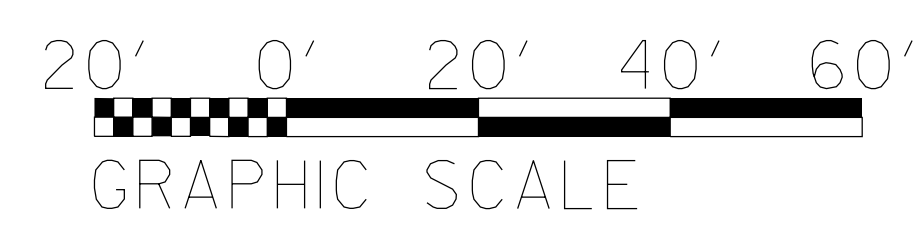
WSEL 05/31/2018 = 683.4  
 NAT. VEGETATION LINE  
 0.5' ABOVE 5/31/2018 WSEL  
 NWS = 683.9

EXT CL  
 INV = 681.7'  
 S = .001 FT/FT  
 L = 226'

S = .002 FT./FT.

Station 56+34.9 -L-  
 G.P. Elev. (-L- SB) = 719.37'  
 3@7'x8' RCBC  
 Extend Existing 3@7'x8' and  
 supplement with 1@60"  
 Skew = 70'

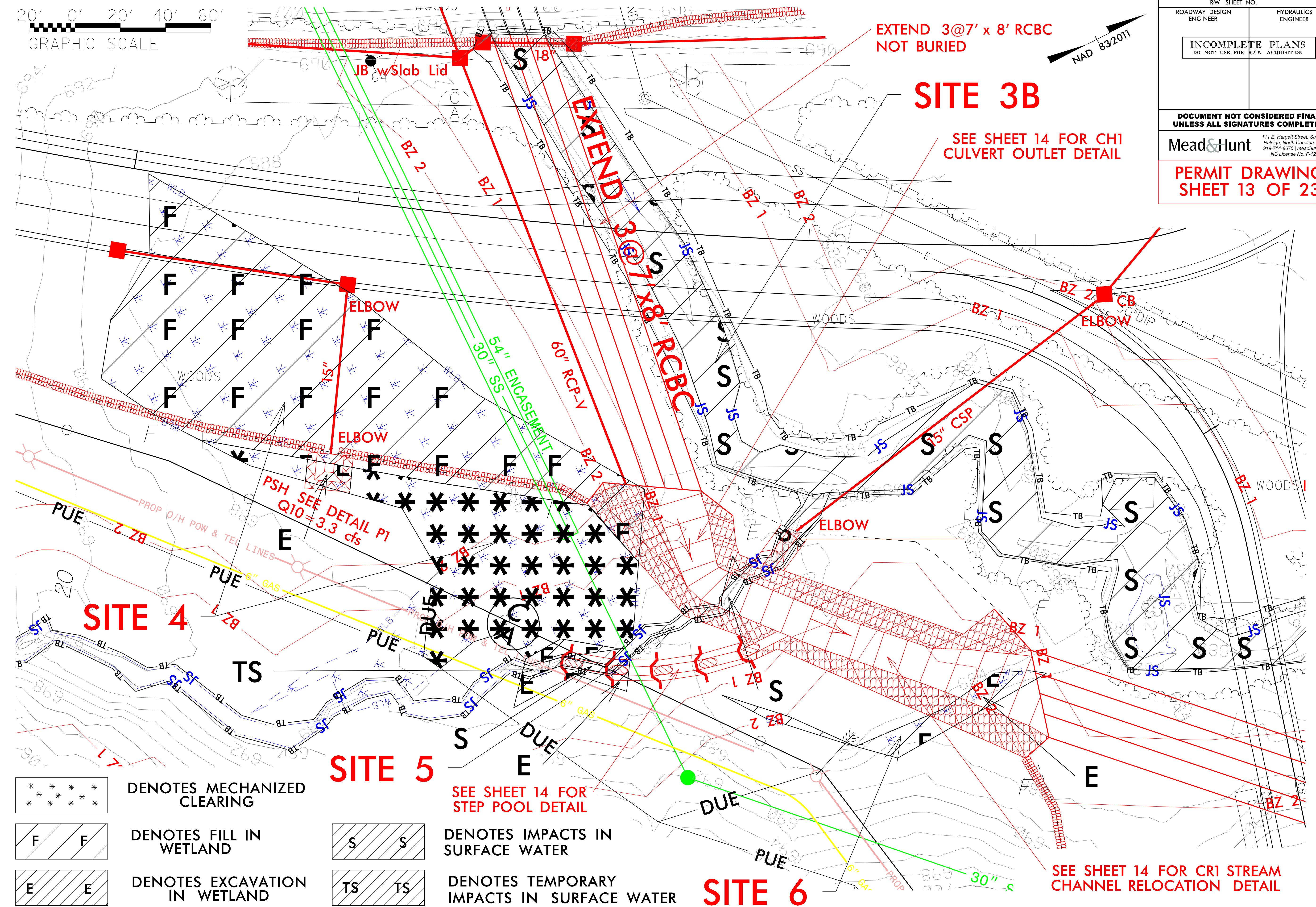
PROJECT REFERENCE NO. R-4707	SHEET NO. INSET: 6B
RW SHEET NO. ROADWAY DESIGN ENGINEER	HYDRAULICS ENGINEER
INCOMPLETE PLANS DO NOT USE FOR R/W ACQUISITION	
DOCUMENT NOT CONSIDERED FINAL UNLESS ALL SIGNATURES COMPLETED	
<b>Mead&amp;Hunt</b> <small>111 E. Hargett Street, Suite 300  Raleigh, North Carolina 27601  919-714-8870   meadandhunt.com  NC License No. F-1235</small>	
PERMIT DRAWING SHEET 13 OF 23	



# SITE 3B

SEE SHEET 14 FOR CHI  
CULVERT OUTLET DETAIL

EXTEND 3@7' x 8' RCBC  
NOT BURIED



- DENOTES MECHANIZED CLEARING
- DENOTES FILL IN WETLAND
- DENOTES EXCAVATION IN WETLAND

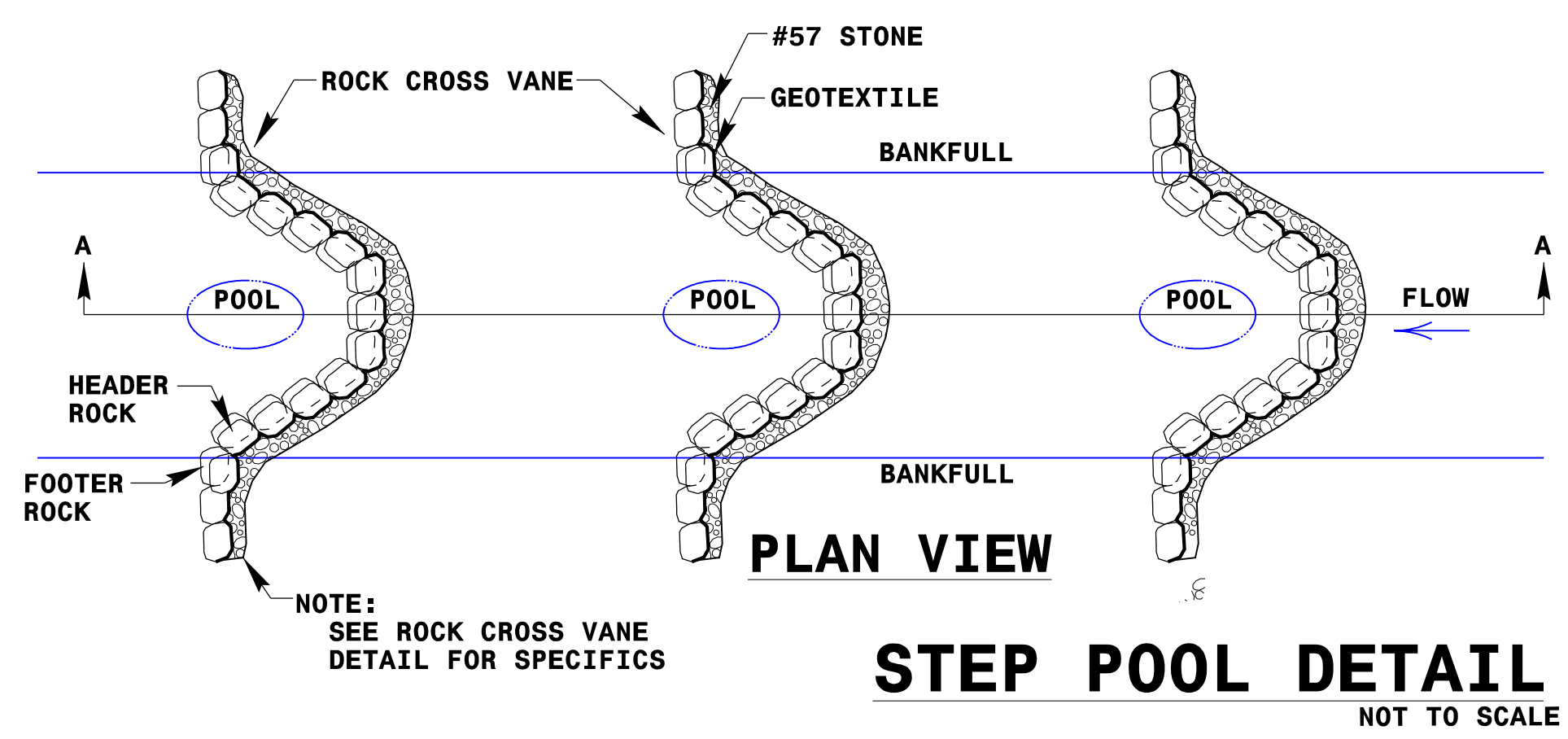
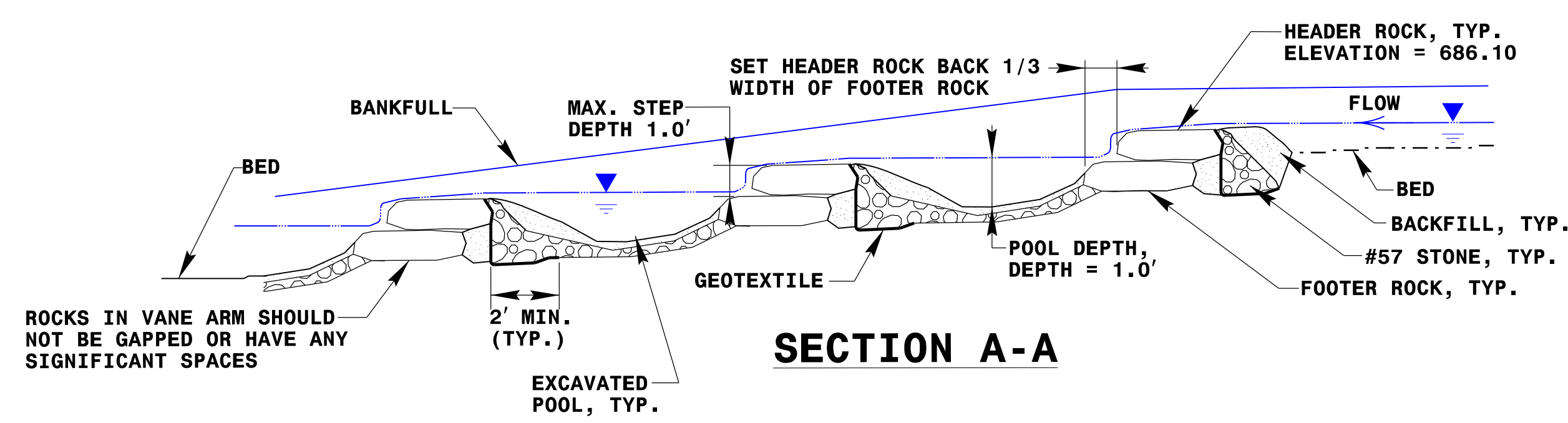
- DENOTES IMPACTS IN SURFACE WATER
- DENOTES TEMPORARY IMPACTS IN SURFACE WATER

SEE SHEET 14 FOR  
STEP POOL DETAIL

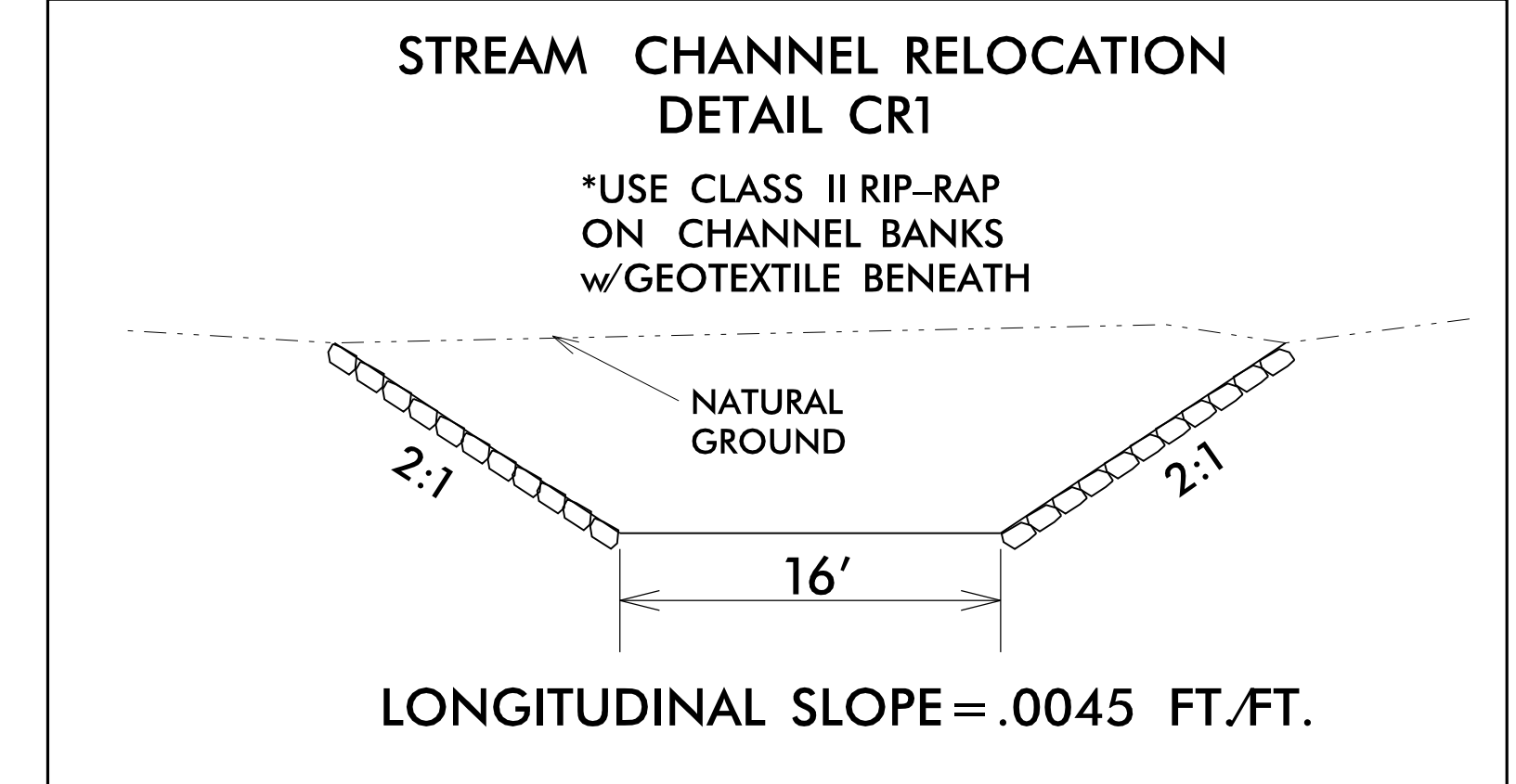
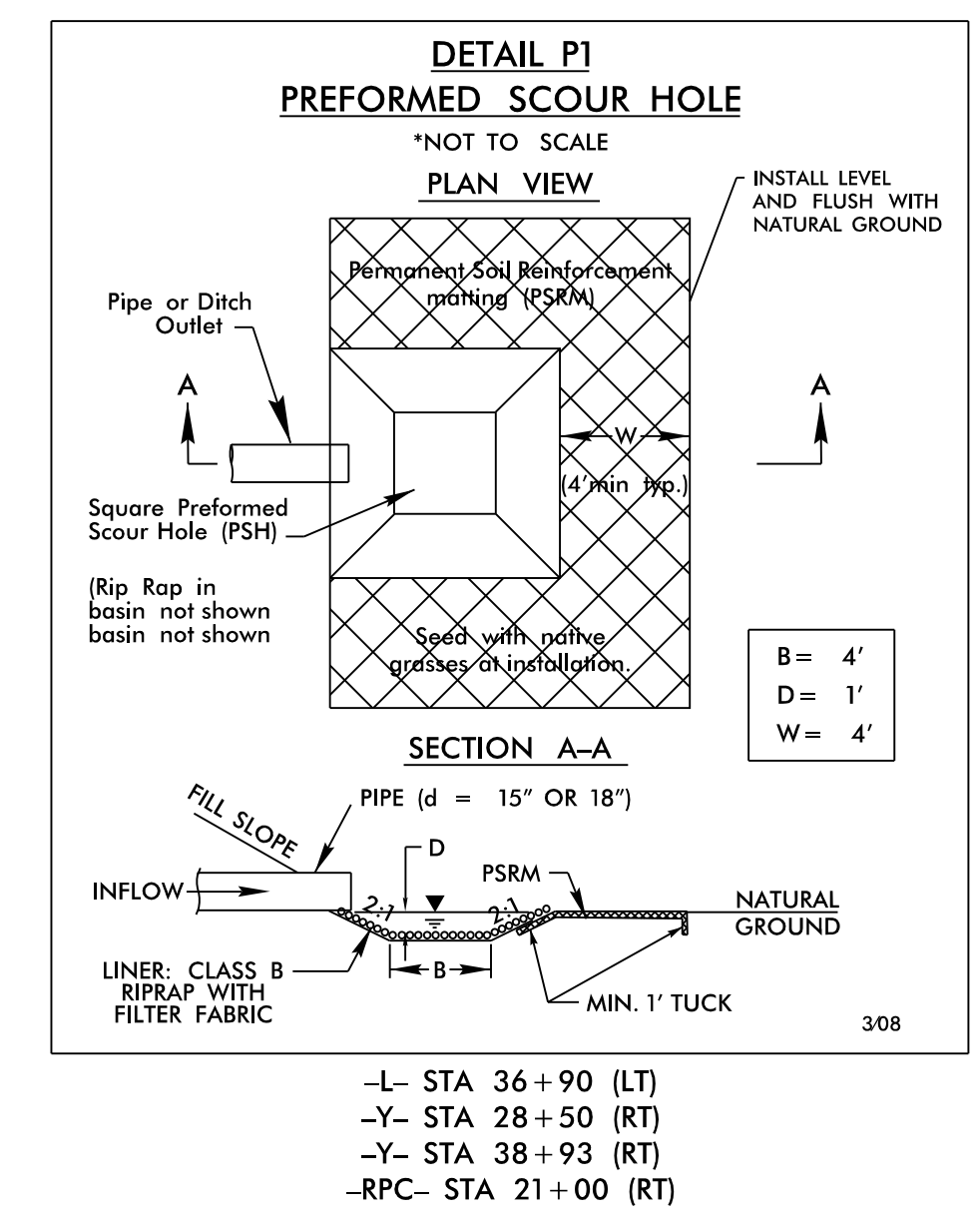
SEE SHEET 14 FOR CRI STREAM  
CHANNEL RELOCATION DETAIL

# SITE 6

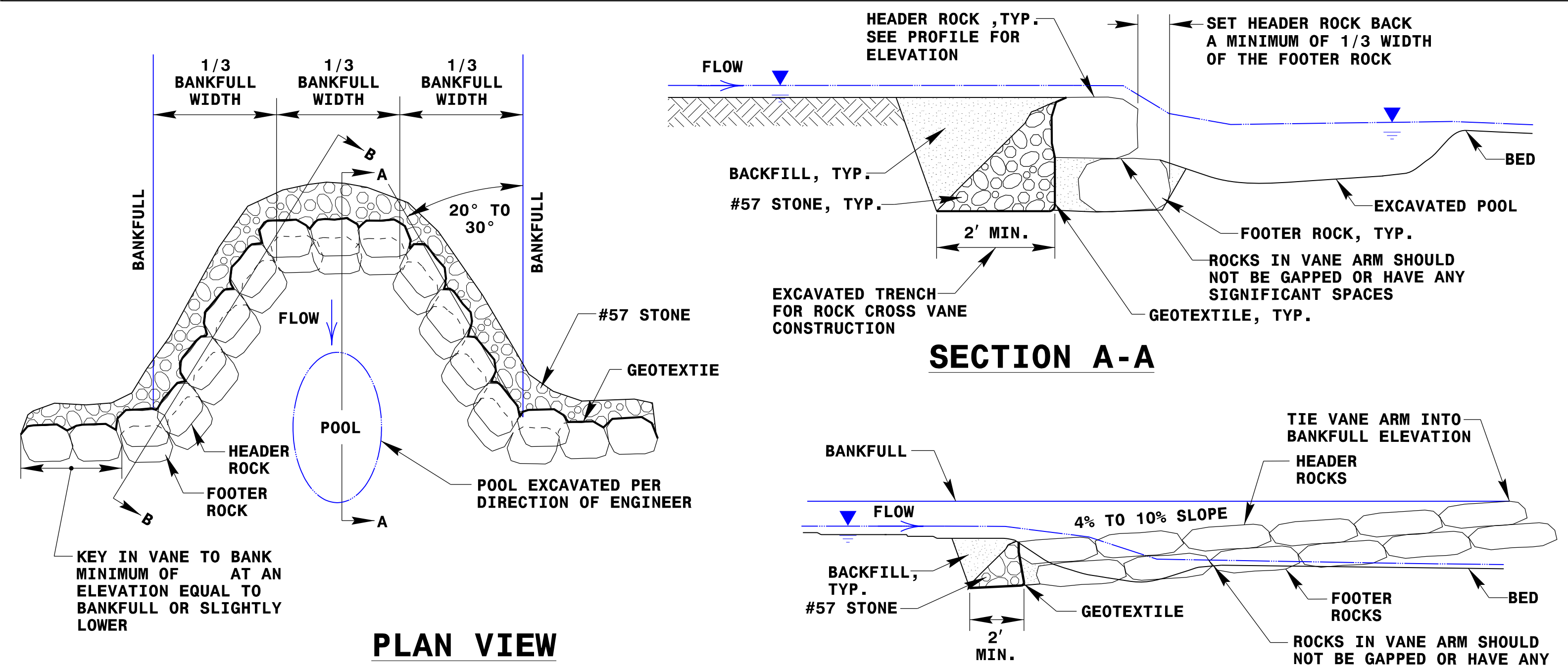
8.17.99  
 REVISIONS  
 31-MAY-2019 15:26  
 X:\4506200\172319.0\TECH\Hydraulics\PERMITS\Environmental\Drawings\Wetland and Stream Impacts\R4707\_Hyd\_prm\_wet\_inset\_03.dgn  
 1784r1d



- NOTES:**
1. STEPS TO BE SPACED 18' TO 22' APART.
  2. POOL SPACING SHALL BE INVERSELY PROPORTIONAL TO STREAM SLOPE, AND DIRECTLY PROPORTIONAL TO BANKFULL WIDTH.
  3. POOL DEPTHS AT BANKFULL ELEVATION SHALL BE TYPICALLY 2 TIMES DEEPER THAN STEP DEPTHS AT BANKFULL ELEVATION.
  4. ADEQUATE NUMBER OF FOOTER BOULDERS TO BE USED IN ORDER TO HOLD UP THE BOULDERS AT HEAD OF STEPS DURING HIGH ENERGY/HIGH FLOW EVENTS.
  5. STEP POOL DEPTH SHOULD BE 2 TO 3 TIMES BANKFULL DEPTH.



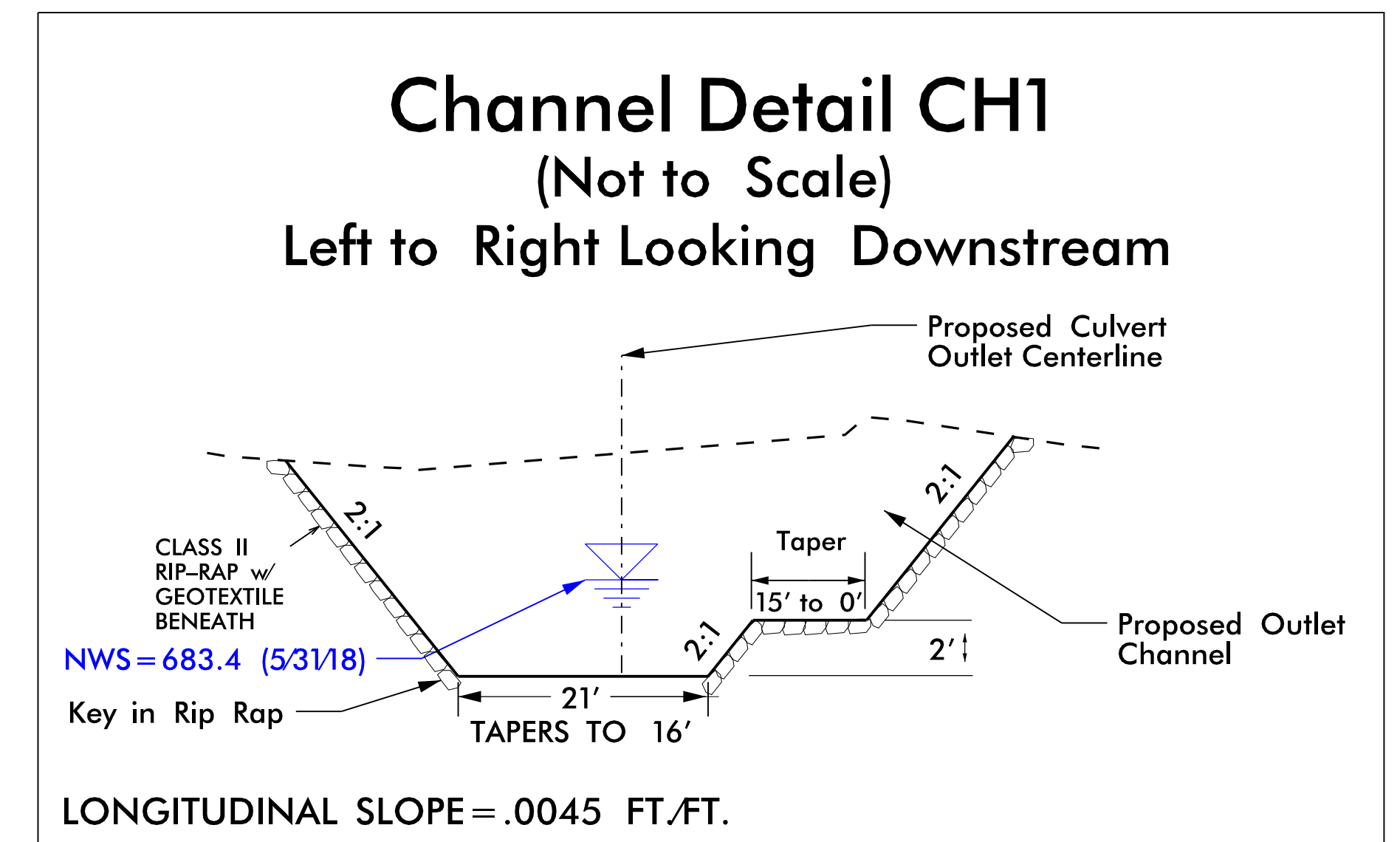
FROM -L- STA. 57+58 (350' RT +/-)  
TO -L- 59+15 (405' RT +/-)



STATION	BOULDER DIMENSIONS (FT)		
	HEIGHT	LENGTH	WIDTH
-	2.0'	3.0'	2.5'

**ROCK CROSS VANE DETAIL FOR STEP POOLS**  
NOT TO SCALE

- NOTES:**
1. DEEPEST PART OF POOL TO BE IN LINE WITH WHERE VANE ARM TIES INTO BANKFULL.
  2. DO NOT EXCAVATE POOL TOO CLOSE TO FOOTER BOULDERS.
  3. CLASS "A" STONE CAN BE USED TO REDUCE VOIDS BETWEEN HEADERS AND FOOTERS.
  4. COMPACT BACKFILL TO EXTENT POSSIBLE OR AT THE DIRECTION OF THE ENGINEER.
  5. POOL DEPTH SHOULD BE 2 TO 3 TIMES BANKFULL DEPTH.

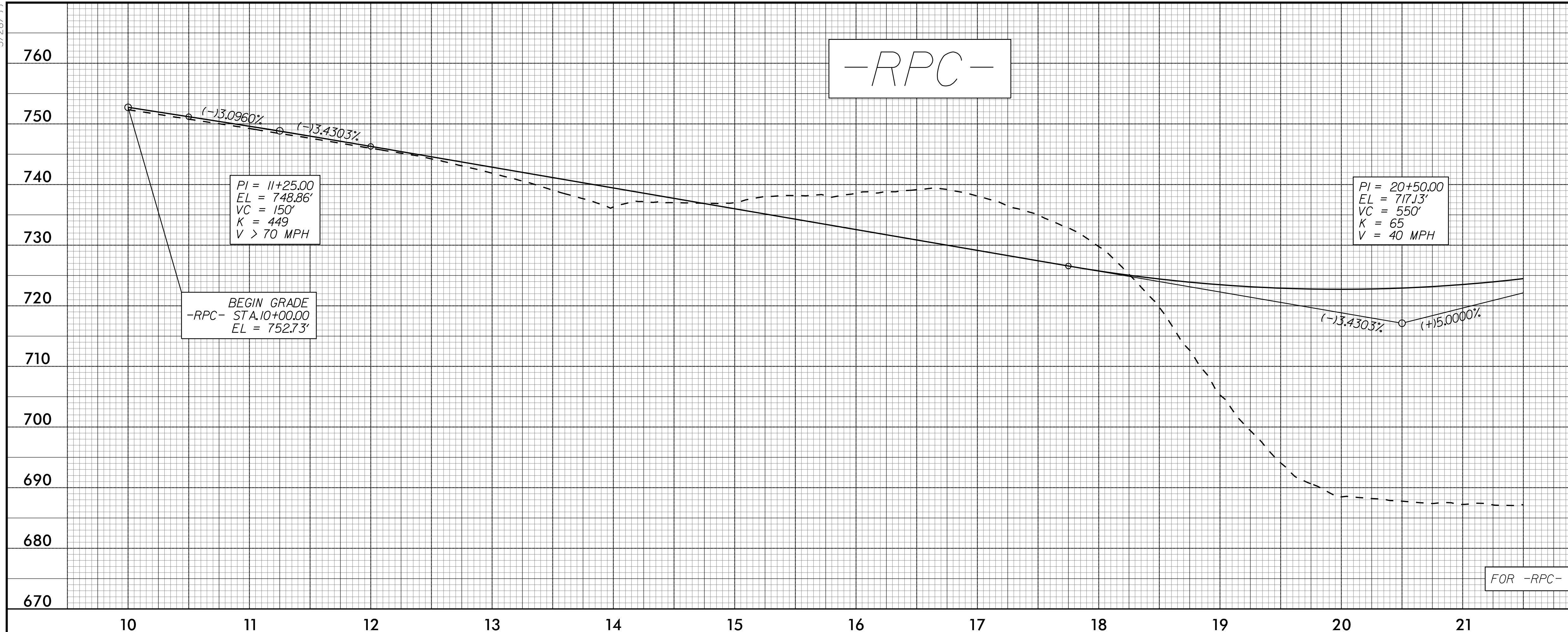


FROM -L- STA. 57+54 (@ CULVERT OUTLET 306' RT)  
TO -L- STA. 57+58 (350' RT +/-)

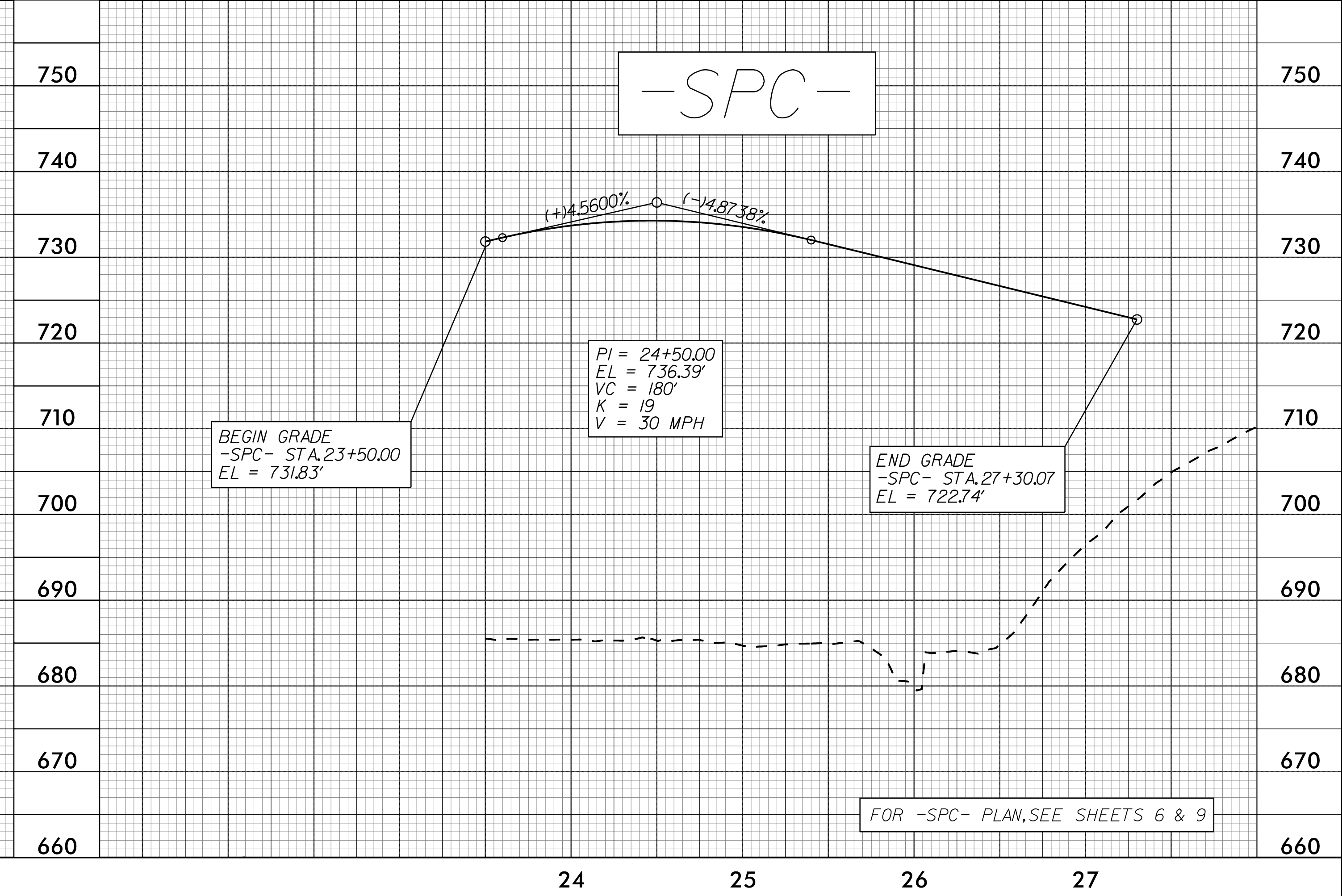
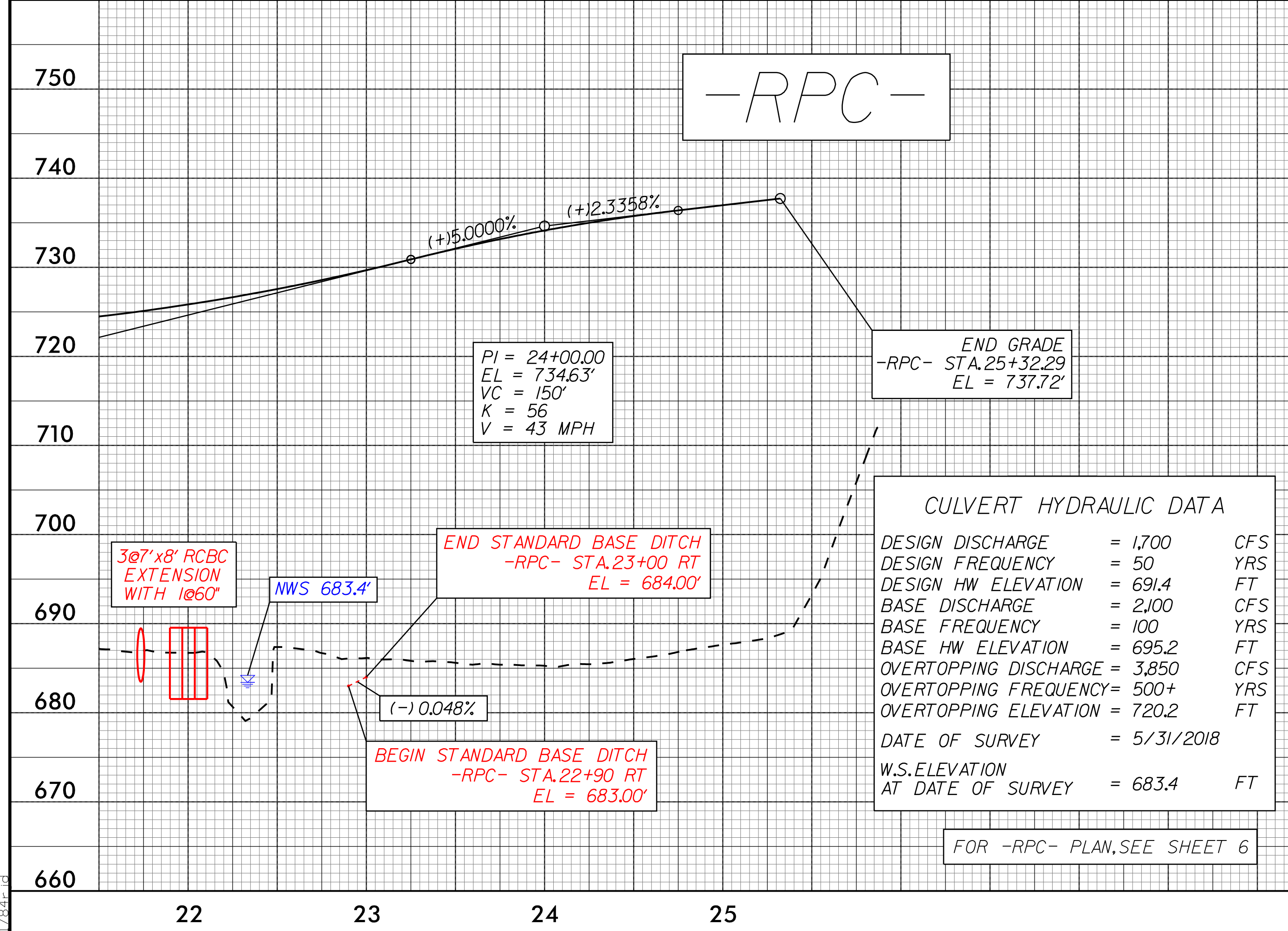
6/2/99  
17-MAY-2019 15:19  
R:\Hydraulics\PERMITS\_Environmental\Drawings\Wetland and Stream Impacts\R4707\_Rdy\_dtl\_2D.dgn  
1784P1d

5/28/19

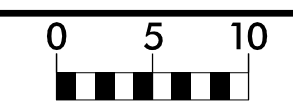
PROJECT REFERENCE NO. R-4707	SHEET NO. 20
ROADWAY DESIGN ENGINEER	HYDRAULICS ENGINEER
<b>INCOMPLETE PLANS</b> DO NOT USE FOR R/W ACQUISITION	
<b>DOCUMENT NOT CONSIDERED FINAL</b> UNLESS ALL SIGNATURES COMPLETED	
<b>Mead&amp;Hunt</b> <small>111 E. Hargett Street, Suite 300 Raleigh, North Carolina 27601 919-714-8670   meadhunt.com NC License No. F-1235</small>	
<b>PERMIT DRAWING</b> <b>SHEET 15 OF 23</b>	



I:\MAY-2019\1518 - Hydr\paul\PERMITS\Environmental\Drawings\Wetland and Stream\_Impacts\R4707\_Rdy\_p1\_20.dgn



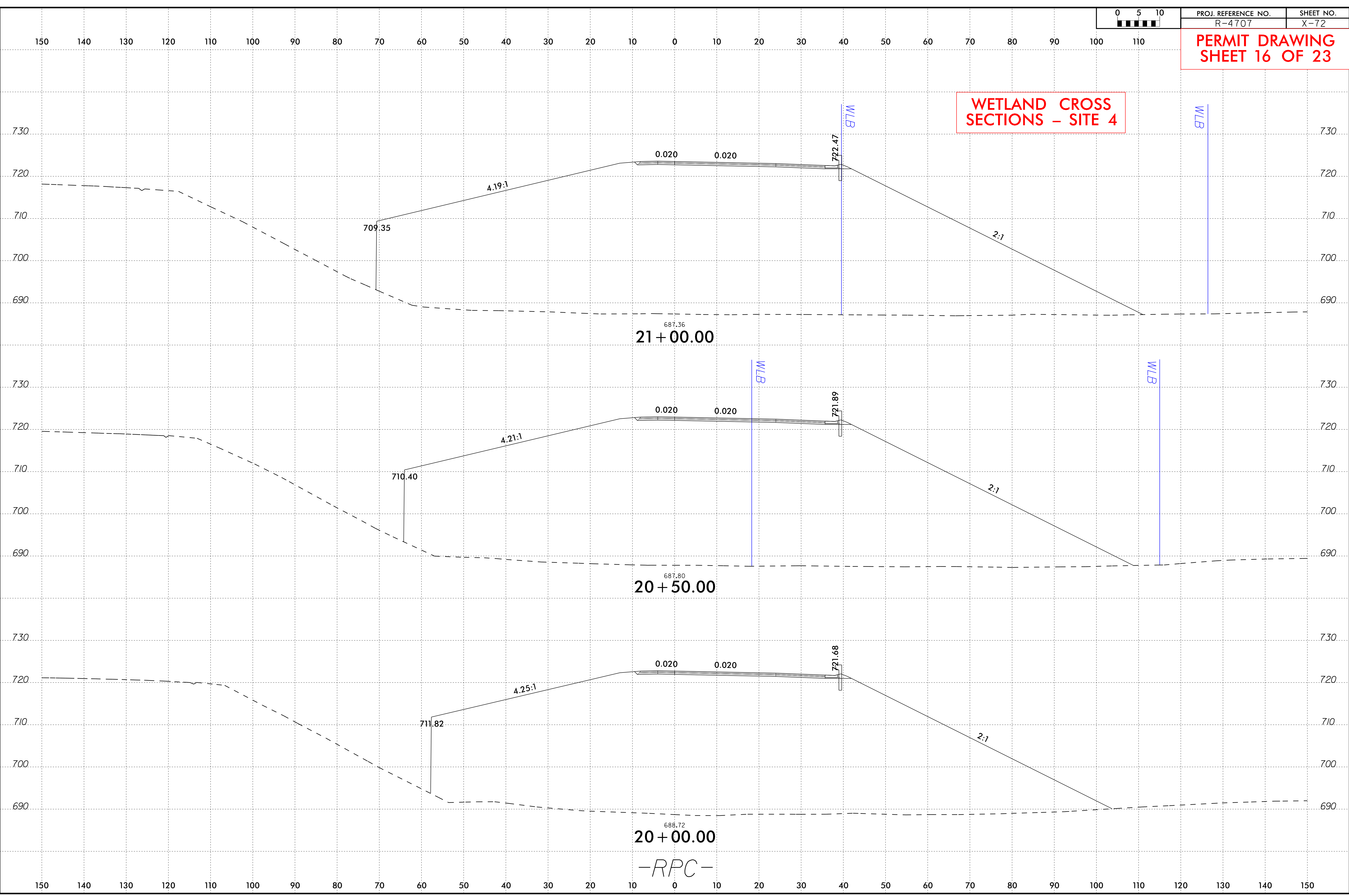
6/23/16  
I:\MAY-2016\1519\_Hydrolics\PERMITS-Environmental\Drawings\Wetland and Stream Impacts\R4707\_Rev\_xpl\_RPC.dgn  
17284.rvt



PROJ. REFERENCE NO. R-4707	SHEET NO. X-72
-------------------------------	-------------------

**PERMIT DRAWING  
SHEET 16 OF 23**

**WETLAND CROSS  
SECTIONS - SITE 4**



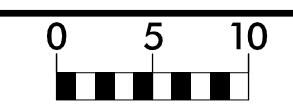
687.36  
**21 + 00.00**

687.80  
**20 + 50.00**

688.72  
**20 + 00.00**

**-RPC-**

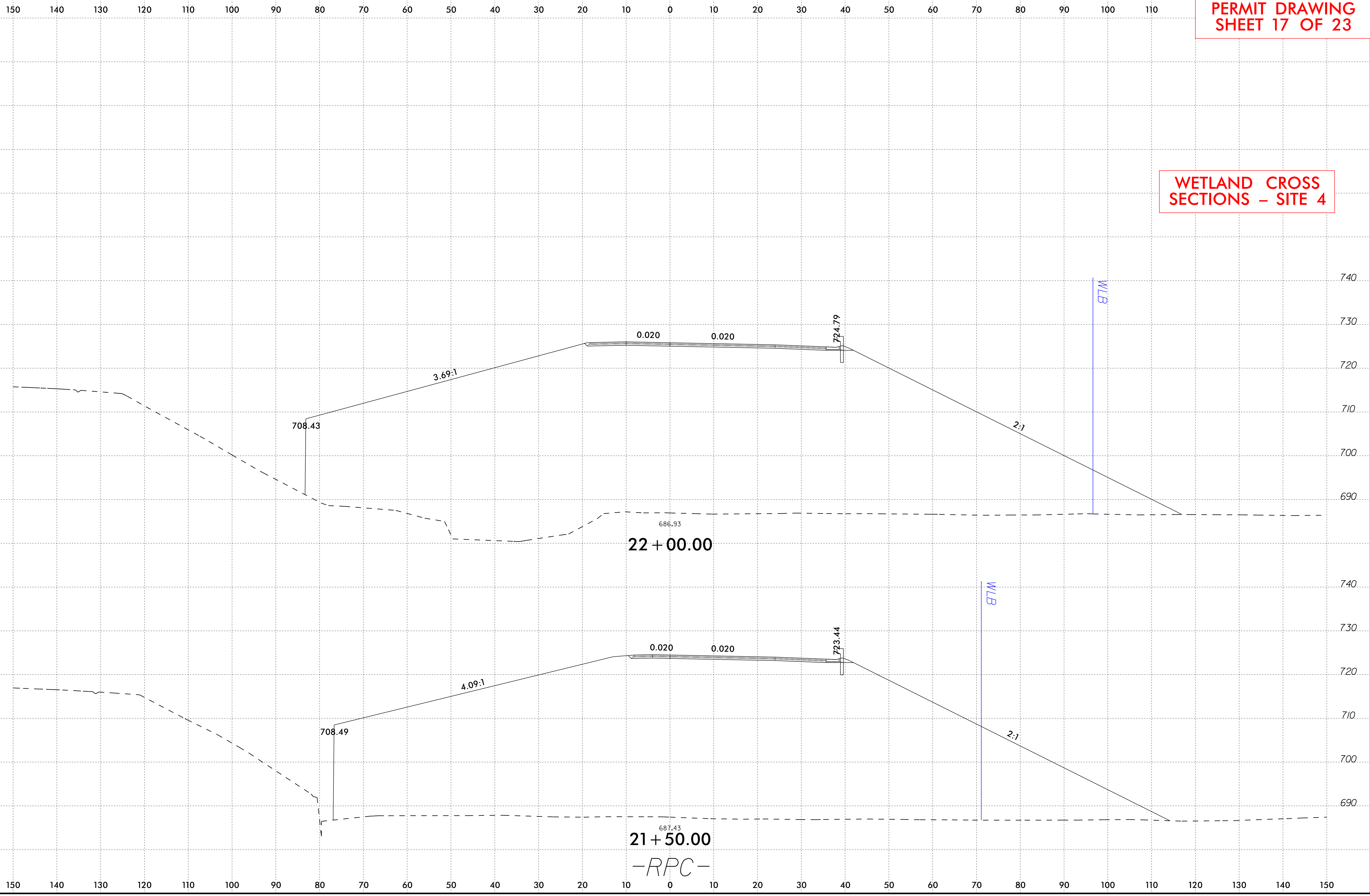
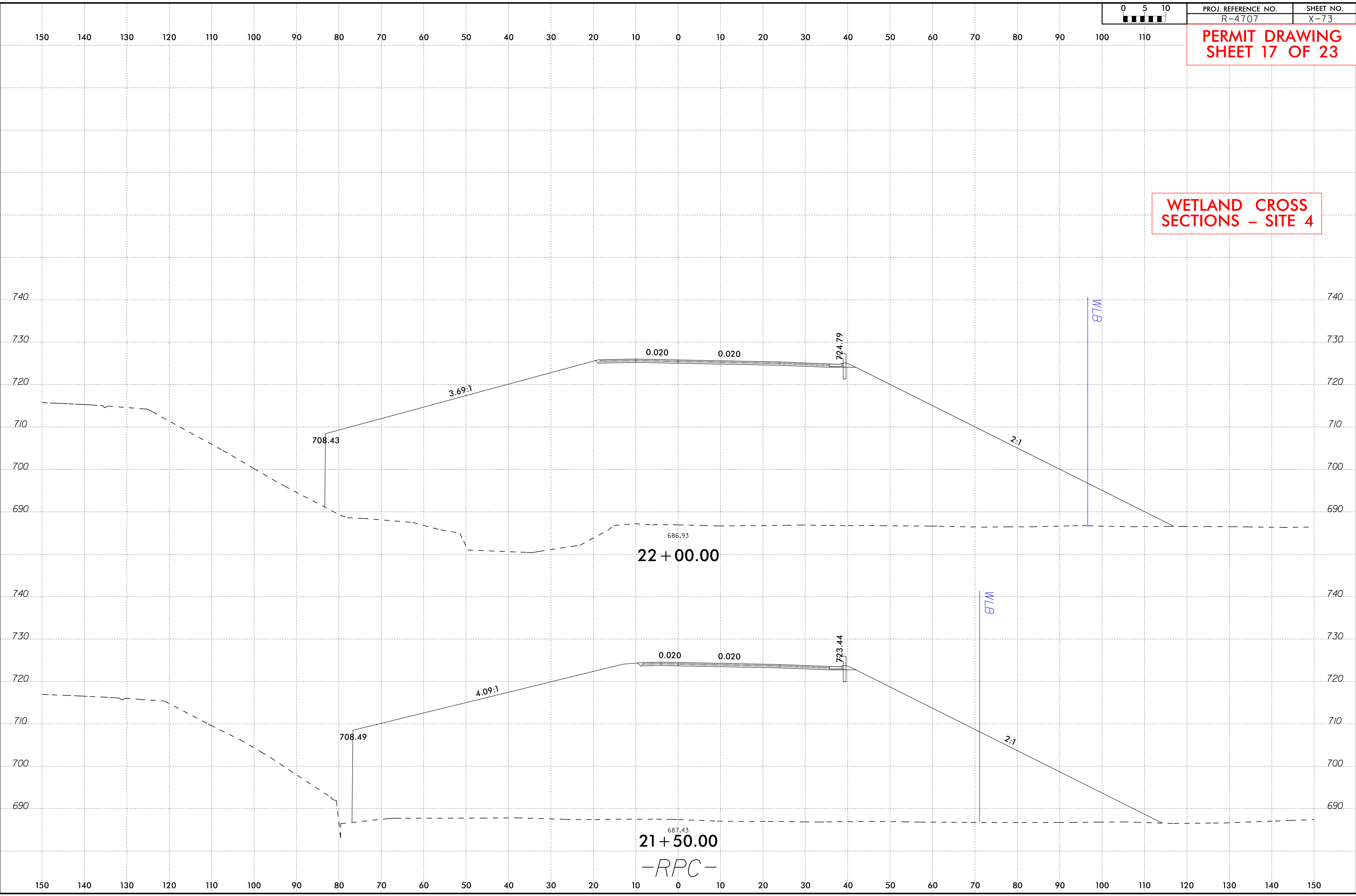
6/23/16  
I:\MAY-2016\Bigs\Hydrolics\PERMITS\Environmental\Drawings\Wetland and Stream Impacts\R4707\_Rdy\_xpl\_RPC.dgn  
17584.rvt



PROJ. REFERENCE NO. R-4707	SHEET NO. X-73
-------------------------------	-------------------

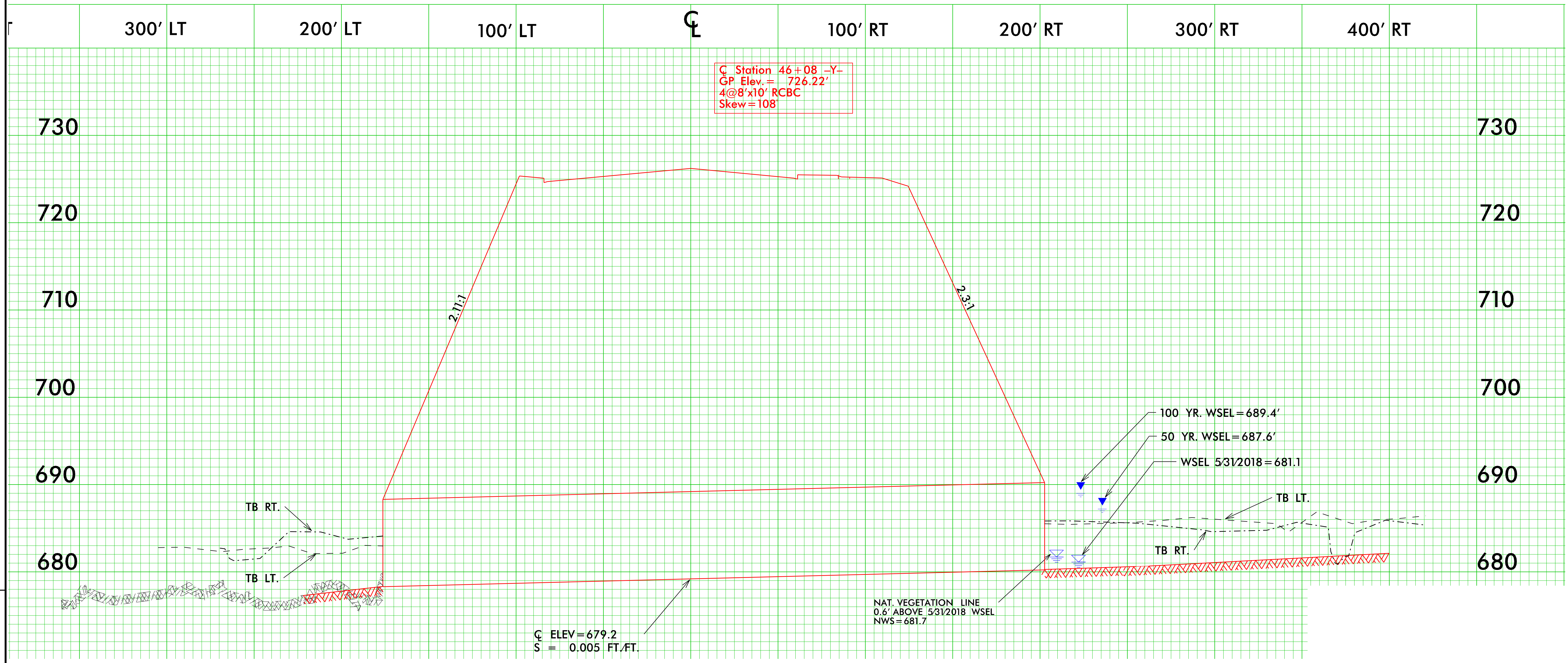
**PERMIT DRAWING  
SHEET 17 OF 23**

**WETLAND CROSS  
SECTIONS - SITE 4**



PROJECT REFERENCE NO. R-4707	SHEET NO. Y PFL
RW SHEET NO.	
ROADWAY DESIGN ENGINEER	HYDRAULICS ENGINEER
<b>INCOMPLETE PLANS</b> DO NOT USE FOR R/W ACQUISITION	
<b>DOCUMENT NOT CONSIDERED FINAL</b> <b>UNLESS ALL SIGNATURES COMPLETED</b>	
<b>Mead&amp;Hunt</b>	
<small>111 E. Hargett Street, Suite 300          Raleigh, North Carolina 27601          919-714-8870   meadandhunt.com          NC License No. F-1235</small>	
<b>PERMIT DRAWING</b> <b>SHEET 18 OF 23</b>	

8/17/99  
 REVISIONS  
 17-MAY-2019 15:19  
 R:\Hydraulics\PERMITS\_Environmental\Drawings\Wetland and Stream Impacts\R4707\_Hyd\_prm\_wet\_pfl\_Y.dgn  
 178411d

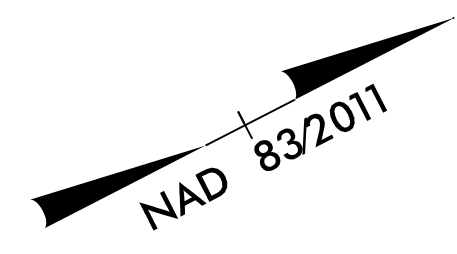
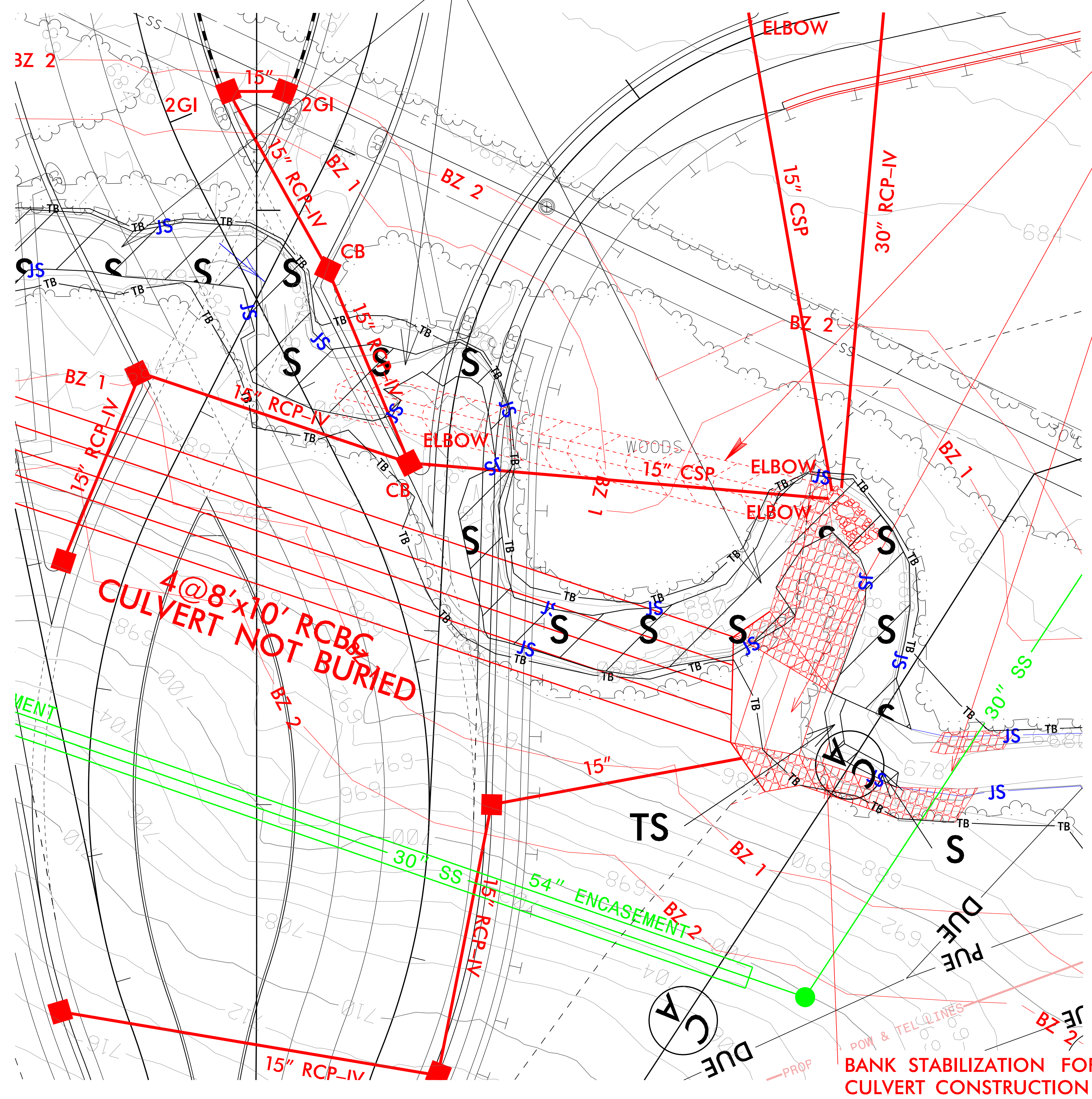




8/17/99

REVISIONS  
01-JUL-2019 12:37  
XA4506200\172319.0\TECH\Hydraulics\PERMITS\Environmental\Drawings\Wetland and Stream Impacts\R4707\_Hyd\_prm\_wet\_inset\_04.dgn  
1784r1d

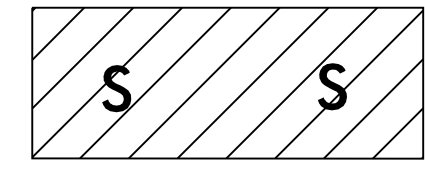
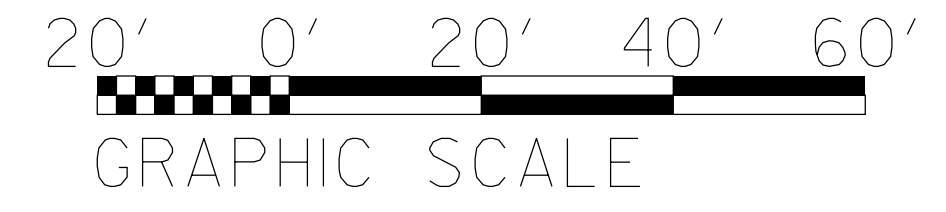
# SITE 3B



DIVERSION CHANNEL FOR  
CULVERT CONSTRUCTION

SEE CULVERT OUTLET DETAIL

BANK STABILIZATION IMPACT  
FOR THE SEWER LINE  
INSTALLATION WILL BE SHOWN  
ON UTILITY PERMIT DRAWINGS



DENOTES IMPACTS IN  
SURFACE WATER



DENOTES TEMPORARY  
IMPACTS IN SURFACE WATER

## CULVERT OUTLET

690

NWS = 681.1' (53/18)

EXCAVATION  
32 cu. yd.

EXCAVATION  
36 cu. yd.

680

32' CHANNEL WIDTH  
KEY IN RIP-RAP

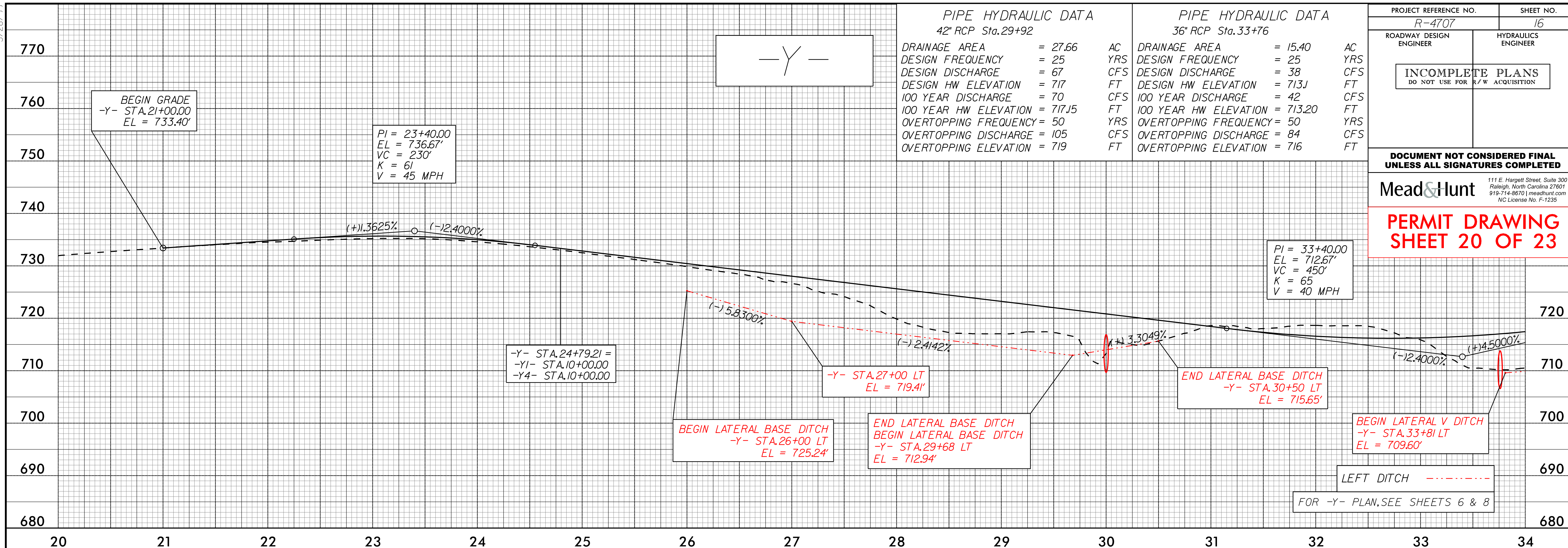
670

CLASS II RIP-RAP W/  
GEOTEXTILE  
UNDERNEATH

\*FOR CUT CONDITION, USE CLASS II RIPRAP FLOOD BENCH BORDER WITH NATURAL GROUND COVER WITH COIR FIBER MAT INSIDE BORDER. IN FILL CONDITION, USE CLASS II RIPRAP FILL THROUGHOUT, WITH NATIVE BED MATERIAL FILLING THE VOIDS ON TOP.

5/28/19

I:\MAY-2019\1518\1518\_Hydro\1518\PERMITS\Environmental\Drawings\Wetland and Stream\_Impacts\R4707\_Rdy\_pfl\_16.dgn

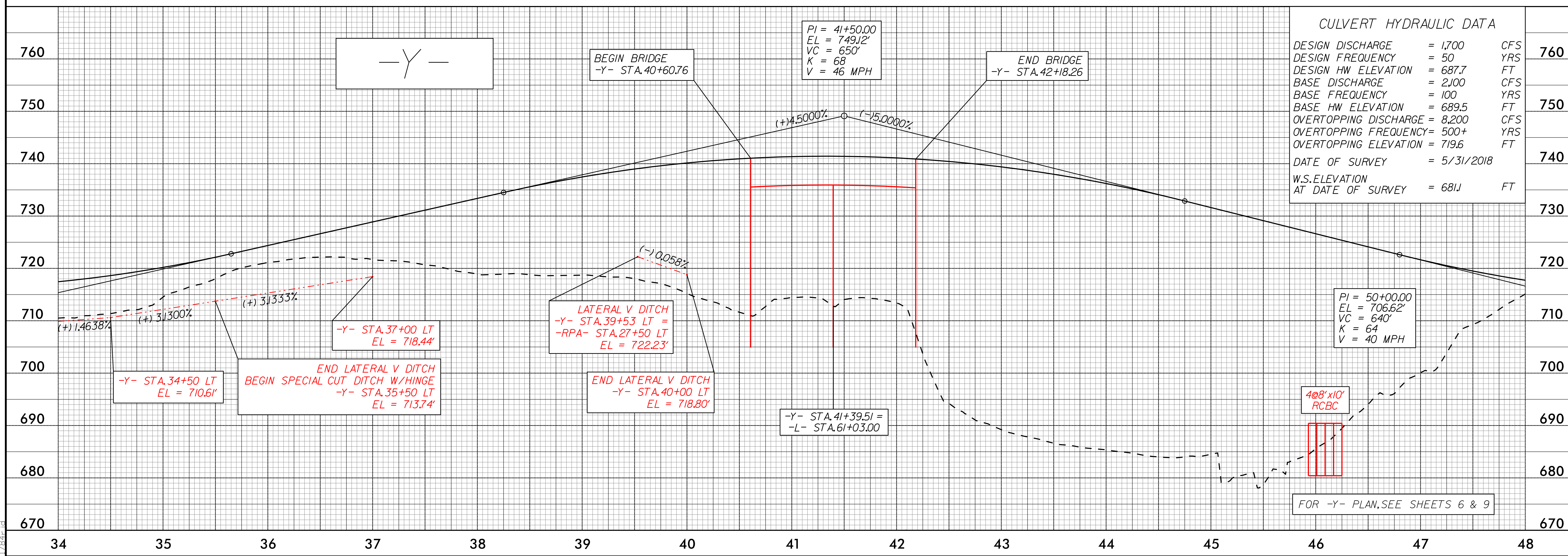


PROJECT REFERENCE NO. R-4707	SHEET NO. 16
ROADWAY DESIGN ENGINEER	HYDRAULICS ENGINEER
<b>INCOMPLETE PLANS</b> DO NOT USE FOR R/W ACQUISITION	

**DOCUMENT NOT CONSIDERED FINAL UNLESS ALL SIGNATURES COMPLETED**

**Mead&Hunt**  
111 E. Hargett Street, Suite 300  
Raleigh, North Carolina 27601  
919-714-8670 | meadhunt.com  
NC License No. F-1235

**PERMIT DRAWING SHEET 20 OF 23**



FOR -Y- PLAN, SEE SHEETS 6 & 9

PROJECT REFERENCE NO. R-4707	SHEET NO. 8
ROADWAY DESIGN ENGINEER	HYDRAULICS ENGINEER

**INCOMPLETE PLANS**  
DO NOT USE FOR R/W ACQUISITION

**PERMIT DRAWING**  
**SHEET 21 OF 23**

**DOCUMENT NOT CONSIDERED FINAL**  
**UNLESS ALL SIGNATURES COMPLETED**

**Mead&Hunt**  
111 E. Hargett Street, Suite 300  
Raleigh, North Carolina 27601  
919-714-8570 | meadandhunt.com  
NC License No. F-1235

**MATCHLINE -Y- STA. 21+50.00**  
**SEE SHEET 6**

**MATCHLINE -Y- STA. 34+00.00**  
**SEE SHEET 6**

**MATCHLINE -Y- STA. 34+00.00**  
**SEE SHEET 6**

★ PROPOSED TRAFFIC SIGNAL  
FOR -Y- PROFILE, SEE SHEET 16  
FOR -YI- PROFILE, SEE SHEET 22  
FOR -DRI- PROFILE, SEE SHEET 23  
FOR INTERSECTION DETAIL, SEE SHEET 2B-1  
FOR -Y4-, -DR2A- & DR2B- PROFILES, SEE SHEET 24

*BEGIN CONSTRUCTION*  
*-DR2B- STA. 10+65.00*  
NOTE: SAWCUT EXIST.  
PAVEMENT AND TIE  
PROPOSED PAVEMENT  
TO EXIST. ELEVATION

*BEGIN CONSTRUCTION*  
*-DR2A- STA. 11+90.00*

*BEGIN CONSTRUCTION*  
*-DRI- STA. 10+15.00*

*BEGIN CONSTRUCTION*  
*-Y- STA. 21+00.00*

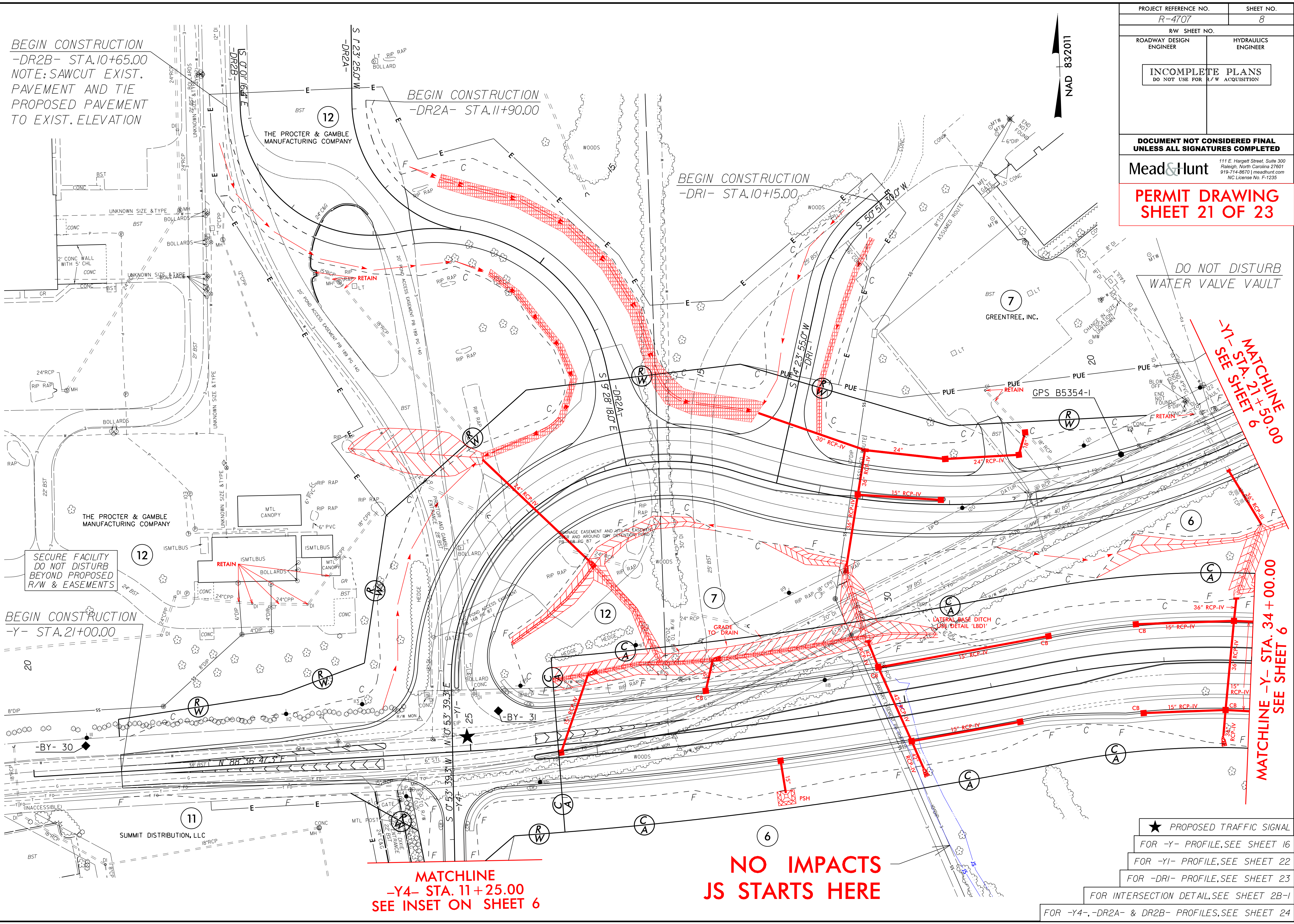
**MATCHLINE**  
**-Y4- STA. 11+25.00**  
**SEE INSET ON SHEET 6**

**NO IMPACTS**  
**JS STARTS HERE**

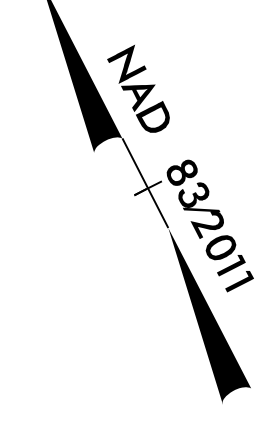
**SECURE FACILITY**  
**DO NOT DISTURB**  
**BEYOND PROPOSED**  
**R/W & EASEMENTS**

DO NOT DISTURB  
WATER VALVE VAULT

8/17/99  
REVISIONS  
31 MAY 2018 15:51  
X:\4706200\12319101\TECH\Hydraulics\PERMITS\_Environmental\Drawings\Wetland and Stream Impacts\R4707\_Hyd\_prm\_wet\_08.dgn  
17844



PROJECT REFERENCE NO. R-4707	SHEET NO. 9
RW SHEET NO.	HYDRAULICS ENGINEER
ROADWAY DESIGN ENGINEER	
<b>INCOMPLETE PLANS</b> DO NOT USE FOR R/W ACQUISITION	
<b>DOCUMENT NOT CONSIDERED FINAL</b> UNLESS ALL SIGNATURES COMPLETED	
<b>Mead&amp;Hunt</b> 111 E. Hargett Street, Suite 300 Raleigh, North Carolina 27601 919-714-8870   meadandhunt.com NC License No. F-1235	
<b>PERMIT DRAWING</b> <b>SHEET 22 OF 23</b>	

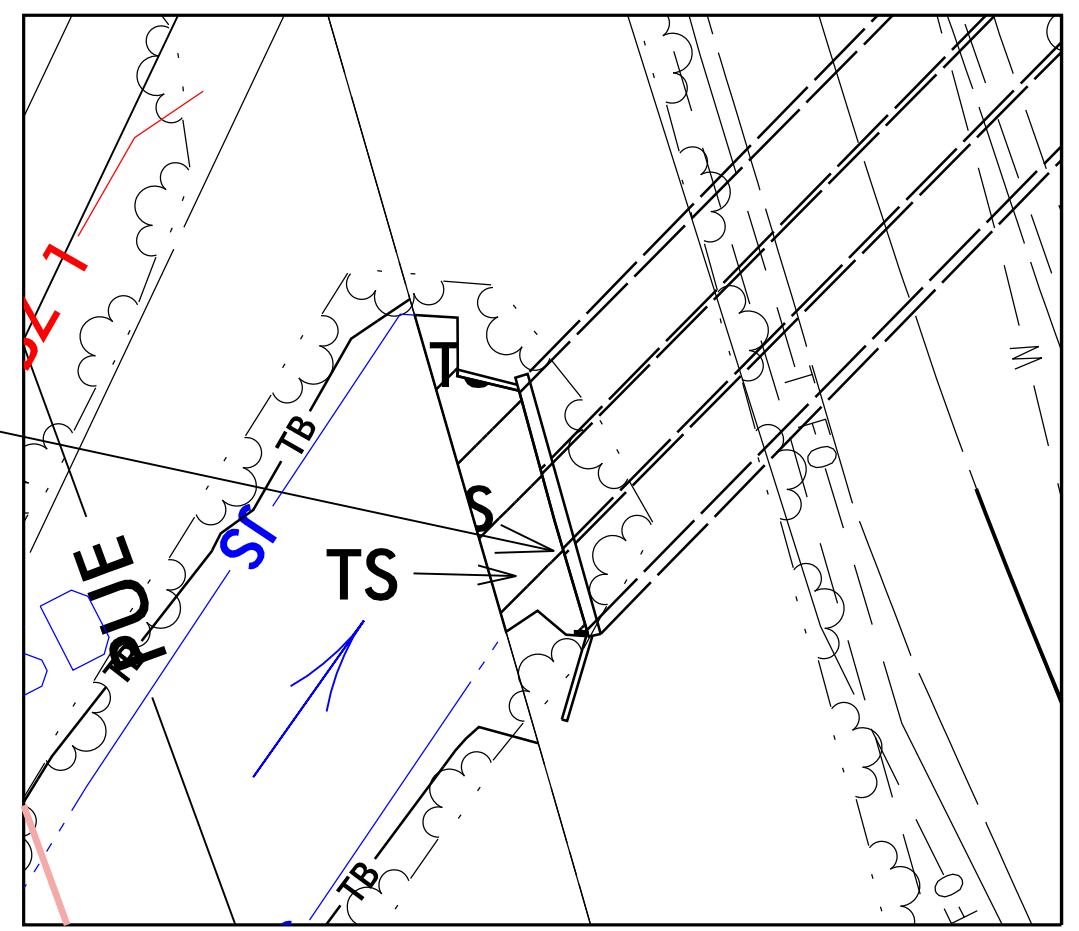


# SITE 3C

DENOTES TEMPORARY IMPACTS IN SURFACE WATER

## SITE 3C

Existing Culvert Barrel has 5' ± of Blockage in right barrel (looking downstream) due to sediment.  
 Recommend:  
 Removal of Sediment in left and center barrels from upstream side only and leaving 1' of sediment in right barrel.

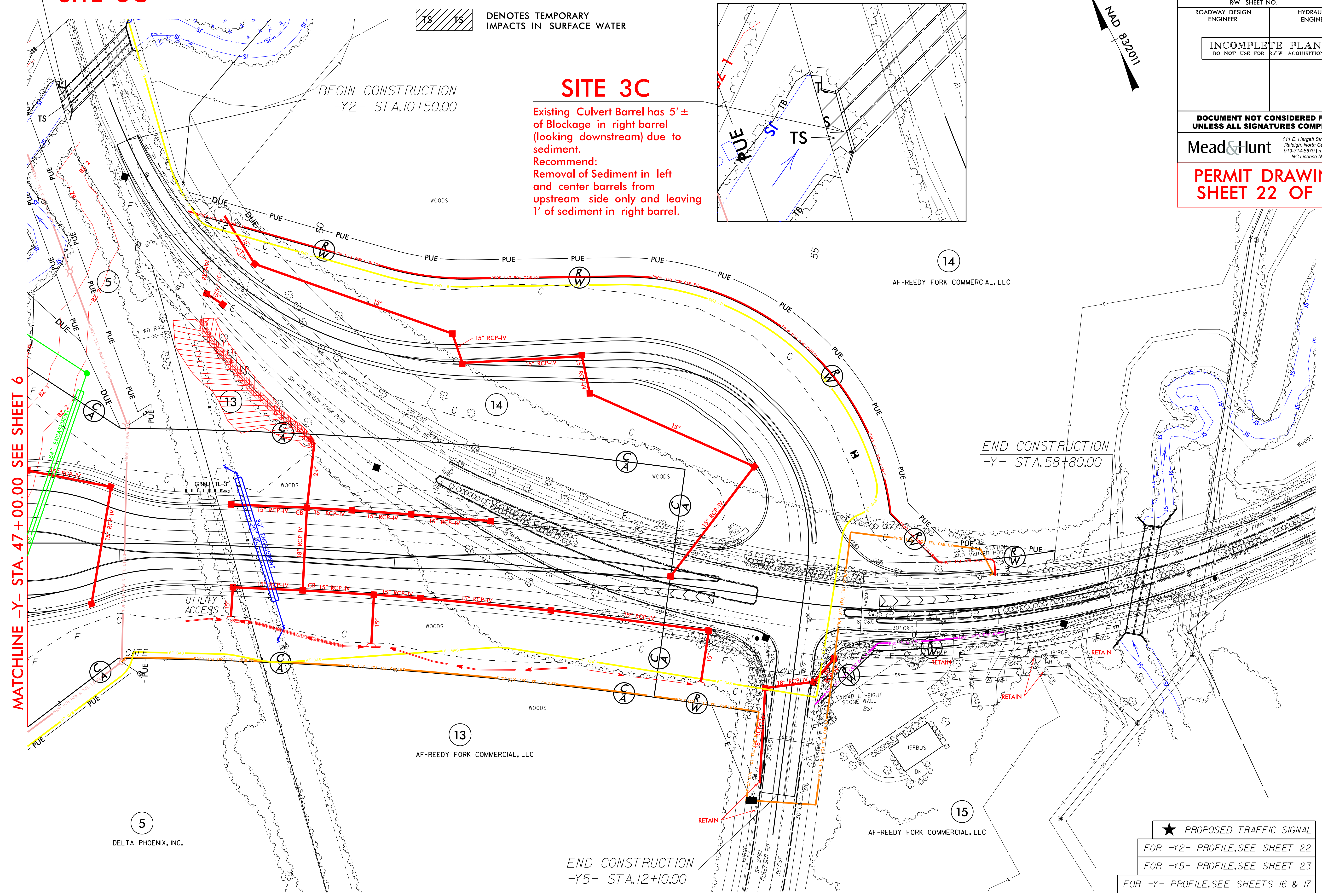


MATCHLINE -Y- STA. 47 + 00.00 SEE SHEET 6

BEGIN CONSTRUCTION  
-Y2- STA.10+50.00

END CONSTRUCTION  
-Y- STA.58+80.00

END CONSTRUCTION  
-Y5- STA.12+10.00



- ★ PROPOSED TRAFFIC SIGNAL
- FOR -Y2- PROFILE, SEE SHEET 22
- FOR -Y5- PROFILE, SEE SHEET 23
- FOR -Y- PROFILE, SEE SHEETS 16 & 17

REVISIONS

3-MAY-2019 15:51:17  
 R:\Hydraulics\PERMITS\_Environmental\Drawings\Wetland and Stream Impacts\R4707\_Hyd\_prm\_wet\_09.dgn  
 178411d

**WETLAND AND SURFACE WATER IMPACTS SUMMARY**

Site No.	Station (From/To)	Structure Size / Type	WETLAND IMPACTS					SURFACE WATER IMPACTS				
			Permanent Fill In Wetlands (ac)	Temp. Fill In Wetlands (ac)	Excavation in Wetlands (ac)	Mechanized Clearing in Wetlands (ac)	Hand Clearing in Wetlands (ac)	Permanent SW impacts (ac)	Temp. SW impacts (ac)	Existing Channel Impacts Permanent (ft)	Existing Channel Impacts Temp. (ft)	Natural Stream Design (ft)
1	-L- Sta. 33+19 - 33+86	24" RCP III						0.01		79		
1	-L- Sta. 33+86 - 34+00	Bank Stabilization						< 0.01	< 0.01	10	10	
2	-L- Sta. 34+86 - 35+30	Fill	< 0.01			< 0.01		< 0.01	< 0.01	17	13	
3A	-RPB- Sta. 36+62 - 38+03	3 @ 7' x 8' RCBC Extension						0.15		314		
3A	-RPB- Sta. 36+82 - 37+16	Bank Stabilization						0.02	0.03	73	5	
3B	-RPC- Sta. 21+50	3 @ 7' x 8' RCBC Extension						0.47		1040		
	to -Y- Sta. 46+56	and 4 @ 8' x 10' RCBC										
3B	-Y- Sta. 45+89 - 46+95	Bank Stabilization						< 0.01	< 0.01	19	15	
3C	-Y2- Sta. 10+00	Sediment Removal (RCBC)							< 0.01		8	
4	-RPC- Sta. 20+01 - 22+35	Fill, PSH, Step Pool	0.34		0.02	0.15						
5	-RPC- Sta. 20+01 - 22+36	Channel Relocation, Step Pool						0.02	< 0.01	156	12	
6	-Y- Sta. 45+32 - 45+70	Channel Relocation			0.02							
<b>TOTALS*:</b>			0.35		0.04	0.16		0.67	0.04	1708	63	0

\*Rounded totals are sum of actual impacts

NOTES:

- 3A - Temporary Surface Water Impact is within the Bank Stabilization Impact.
- 3A - Bank Stabilization Impact for the sewer line installation is within the Bank Stabilization Impact for construction of the culvert extension.
- 3B - Bank Stabilization Impact for the sewer line installation will be shown on Utility Permit Drawings.
- 6 - Total Take due to Excavation.

NC DEPARTMENT OF TRANSPORTATION  
 DIVISION OF HIGHWAYS  
 APRIL 3, 2019  
 GUILFORD  
 R-4707  
 36599.1.5  
 SHEET 23 OF 23

09.08/99

See Sheet 1A For Index of Sheets  
See Sheet 1B For Conventional Plan Sheet Symbols

# STATE OF NORTH CAROLINA DIVISION OF HIGHWAYS

## GUILFORD COUNTY

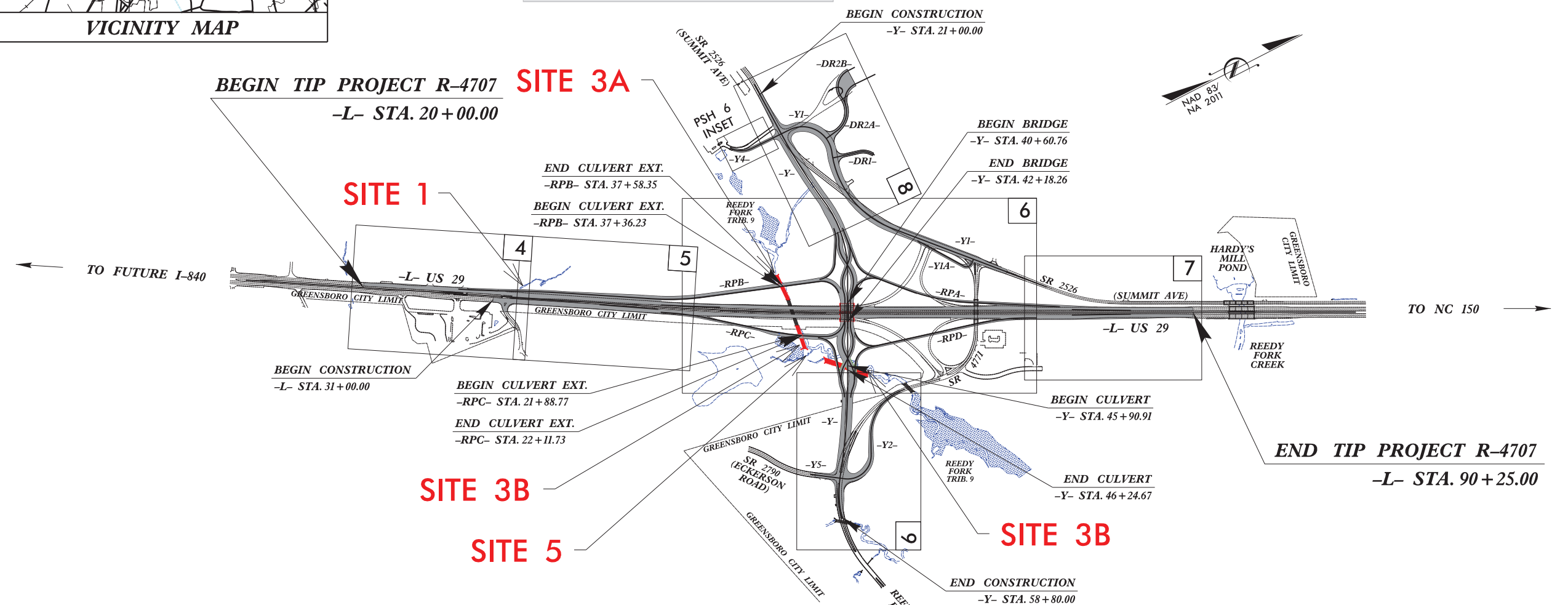
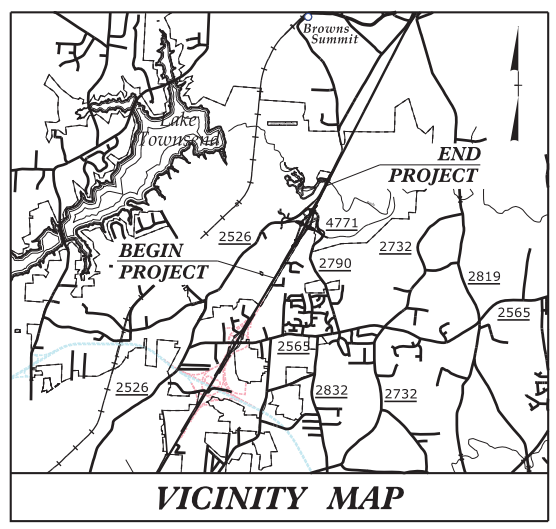
**LOCATION:** US 29 AND SR 4771 (REEDY FORK PARKWAY)  
**INTERCHANGE IMPROVEMENTS; IMPROVE ROADWAY,  
MODIFY INTERCHANGE AND REPLACE BRIDGE 360**  
**TYPE OF WORK:** GRADING, PAVING, DRAINAGE, SIGNALS AND STRUCTURE

**BUFFER IMPACTS PERMIT**

STATE	STATE PROJECT REFERENCE NO.	SHEET NO.	TOTAL SHEETS
N.C.	R-4707	1	
STATE PROJ. NO.	F.A. PROJ. NO.	DESCRIPTION	
36599.1.5	NA	PE	
36599.2.1	NA	R/W & UTILITY	

**BUFFER DRAWING  
SHEET 1 OF 10**

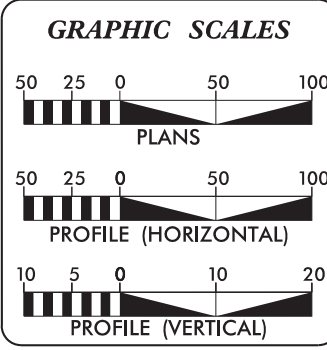
**TIP PROJECT: R-4707**



CLEARING ON THIS PROJECT SHALL BE PERFORMED TO THE LIMITS ESTABLISHED BY METHOD III.  
THIS IS A CONTROLLED-ACCESS PROJECT WITH ACCESS BEING LIMITED TO INTERCHANGES.  
A PORTION OF THIS PROJECT IS LOCATED WITHIN THE MUNICIPAL BOUNDARIES OF THE CITY OF GREENSBORO.

**INCOMPLETE PLANS  
DO NOT USE FOR R/W ACQUISITION**  
**DOCUMENT NOT CONSIDERED FINAL  
UNLESS ALL SIGNATURES COMPLETED**

**CONTRACT:**



**DESIGN DATA**

ADT 2020 =	40,200
ADT 2040 =	49,000
K =	9 %
D =	60 %
T =	18 % *
V =	60 MPH
* TTST = 9% + DUAL 9%	
FUNC CLASS = FUTURE INTERSTATE	
STATEWIDE TIER	

**PROJECT LENGTH**

LENGTH ROADWAY TIP PROJECT R-4707	=	1.330 MILES
LENGTH STRUCTURE TIP PROJECT R-4707	=	0.000 MILES
TOTAL LENGTH TIP PROJECT R-4707	=	1.330 MILES

-L- USED TO DETERMINE PROJECT LENGTH

Prepared for NCDOT in the Office of:

**Mead&Hunt**  
111 E. Hargett Street, Suite 300  
Raleigh, North Carolina 27601  
919-714-8670 | meadhunt.com  
NC License No. F-1235

2018 STANDARD SPECIFICATIONS

**RIGHT OF WAY DATE:**  
MARCH 28, 2019

**LETTING DATE:**  
JUNE 16, 2020

**RICK DECOLA, PE**  
PROJECT ENGINEER

**TRAVIS COOK, PE**  
PROJECT DESIGN ENGINEER

**LAURA SUTTON, PE**  
NCDOT CONTACT

**HYDRAULICS ENGINEER**

SIGNATURE: \_\_\_\_\_ P.E.

**ROADWAY DESIGN ENGINEER**

SIGNATURE: \_\_\_\_\_ P.E.



17-MAY-2019 15:19  
X:\4306200\172319.0\1\TECH\Hydraulics\PERMITS\_Environmental\Drawings\Buffer\_Impacts\R4707\_Hyd\_prm\_buf\_tsh.dgn  
1784r1d

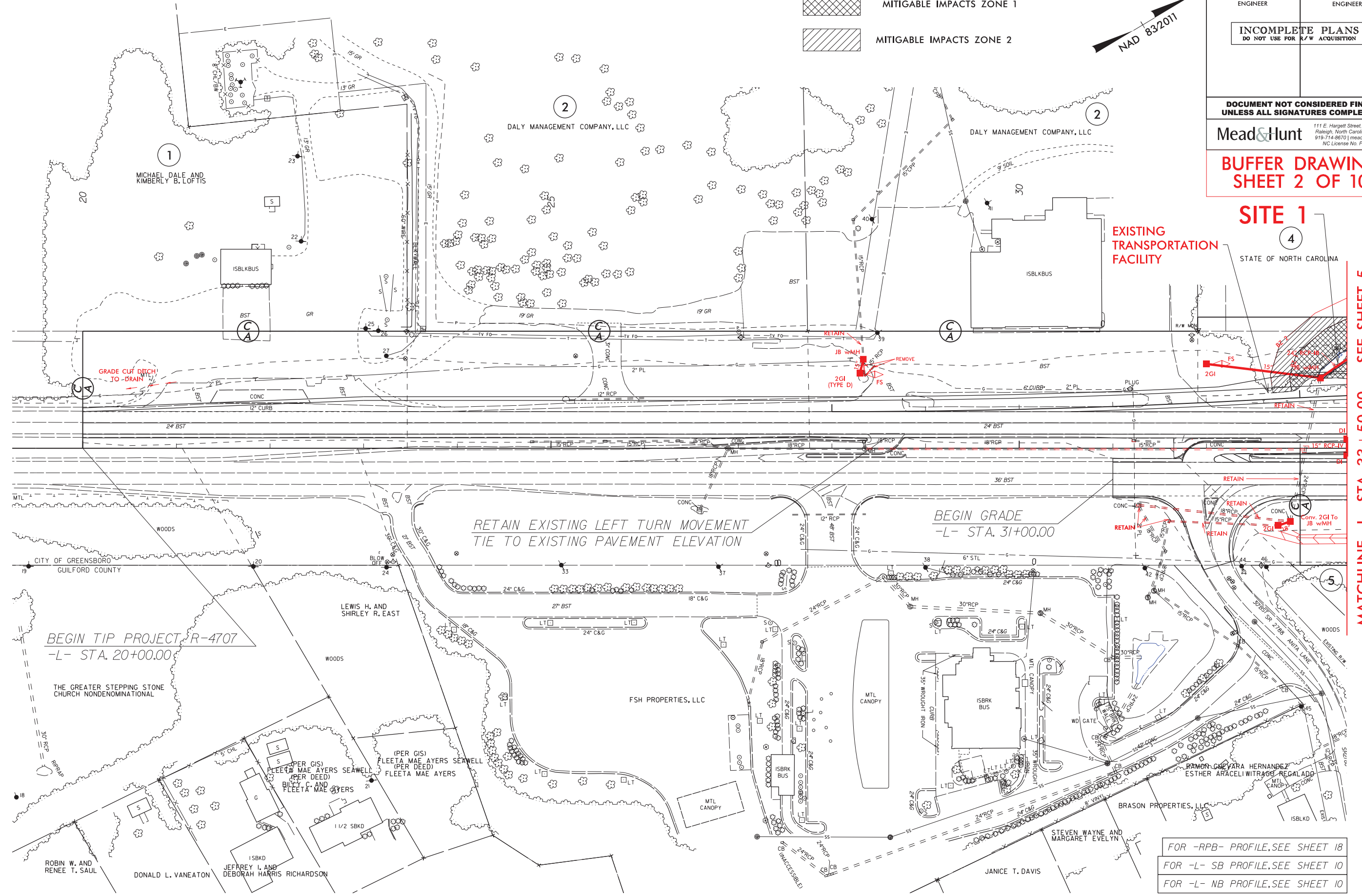
8/17/99

PROJECT REFERENCE NO.		SHEET NO.	
R-4707		4	
RW SHEET NO.		HYDRAULICS ENGINEER	
ROADWAY DESIGN ENGINEER			
<b>INCOMPLETE PLANS DO NOT USE FOR R/W ACQUISITION</b>			
<b>DOCUMENT NOT CONSIDERED FINAL UNLESS ALL SIGNATURES COMPLETED</b>			
Mead&Hunt		111 E. Hargett Street, Suite 300 Raleigh, North Carolina 27601 919-714-6870   meadandhunt.com NC License No. F-1235	



MITIGABLE IMPACTS ZONE 1

MITIGABLE IMPACTS ZONE 2

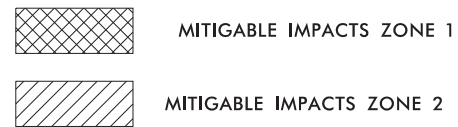


FOR -RPB- PROFILE, SEE SHEET 18  
 FOR -L- SB PROFILE, SEE SHEET 10  
 FOR -L- NB PROFILE, SEE SHEET 10

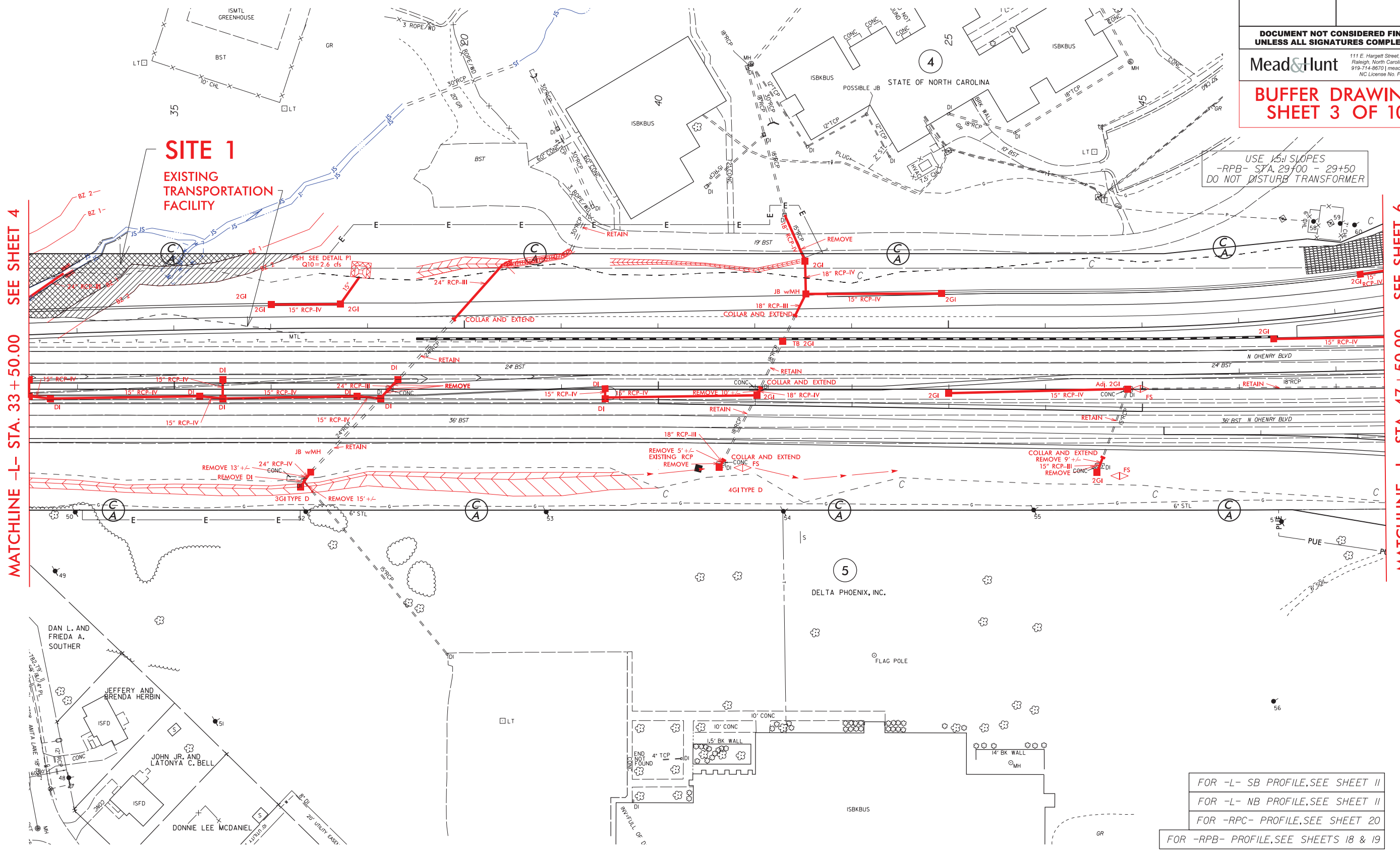
REVISIONS

25 JUN 2018 14:55 25 JUN 2018 14:55 Environmental Drawings Buffer Impacts R4707\_Hyd\_prm\_buf\_04.dgn  
 25 JUN 2018 14:55 25 JUN 2018 14:55 Environmental Drawings Buffer Impacts R4707\_Hyd\_prm\_buf\_04.dgn  
 25 JUN 2018 14:55 25 JUN 2018 14:55 Environmental Drawings Buffer Impacts R4707\_Hyd\_prm\_buf\_04.dgn

17-MAY-2018 15:52  
 S:\4306200\12319.01\TECH\Hydraulics\PERMITS\Environmental\Drawings\Buffer\_Impacts\R4707\_Hyd\_perm\_buf\_05.dgn  
 1783.dwg



PROJECT REFERENCE NO. R-4707	SHEET NO. 5
RW SHEET NO.	
ROADWAY DESIGN ENGINEER	HYDRAULICS ENGINEER
<b>INCOMPLETE PLANS</b> DO NOT USE FOR R/W ACQUISITION	
<b>DOCUMENT NOT CONSIDERED FINAL</b> UNLESS ALL SIGNATURES COMPLETED	
<b>Mead&amp;Hunt</b> <small>111 E. Hargett Street, Suite 300          Raleigh, North Carolina 27601          919-714-8870   meadandhunt.com          NC License No. F-1235</small>	
<b>BUFFER DRAWING</b> <b>SHEET 3 OF 10</b>	



USE 1.5:1 SLOPES  
 -RPB- STA. 29+00 - 29+50  
 DO NOT DISTURB TRANSFORMER

MATCHLINE -L- STA. 33 + 50.00 SEE SHEET 4

MATCHLINE -L- STA. 47 + 50.00 SEE SHEET 6

FOR -L- SB PROFILE, SEE SHEET 11  
 FOR -L- NB PROFILE, SEE SHEET 11  
 FOR -RPC- PROFILE, SEE SHEET 20  
 FOR -RPB- PROFILE, SEE SHEETS 18 & 19

REVISIONS



8/17/99

PROJECT REFERENCE NO. R-4707	SHEET NO. INSET: 4,5
ROADWAY DESIGN ENGINEER	HYDRAULICS ENGINEER
<b>INCOMPLETE PLANS</b> DO NOT USE FOR R/W ACQUISITION	
<b>DOCUMENT NOT CONSIDERED FINAL</b> UNLESS ALL SIGNATURES COMPLETED	
<b>Mead&amp;Hunt</b> <small>111 E. Hargett Street, Suite 300 Raleigh, North Carolina 27601 919-714-8870   meadhunt.com NC License No. F-1235</small>	
<b>BUFFER DRAWING</b> <b>SHEET 4 OF 10</b>	

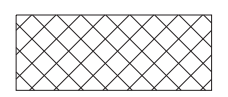

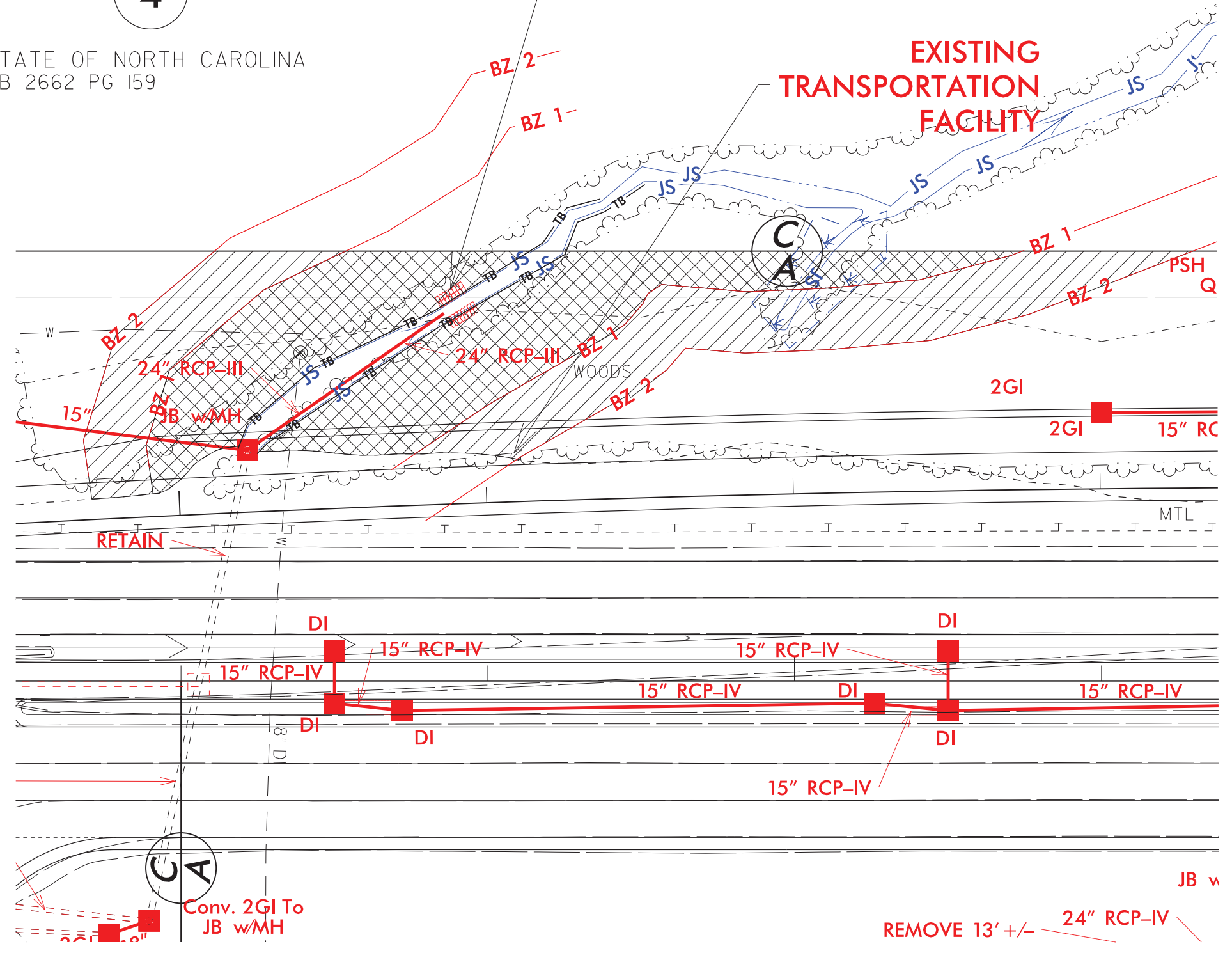


4

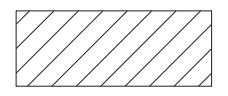
STATE OF NORTH CAROLINA  
DB 2662 PG 159

# SITE 1

## EXISTING TRANSPORTATION FACILITY



**MITIGABLE IMPACTS ZONE 1**



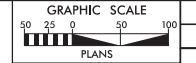
**MITIGABLE IMPACTS ZONE 2**

REVISIONS  
 17-MAY-2019 15:19  
 X:\4306200\172319.0\TECH\Hydraulics\PERMITS\_Environmental\Drawings\Buffer\_Impacts\R4707\_Hyd\_prm\_buf\_inset\_01.dgn  
 1784rjd

REVISIONS

MATCHLINE -Y4- STA. 11+25.00  
SEE SHEET 8

END CONSTRUCTION  
-Y4- STA. 14+65.00



PROJECT REFERENCE NO. R-4707	SHEET NO. 6
---------------------------------	----------------

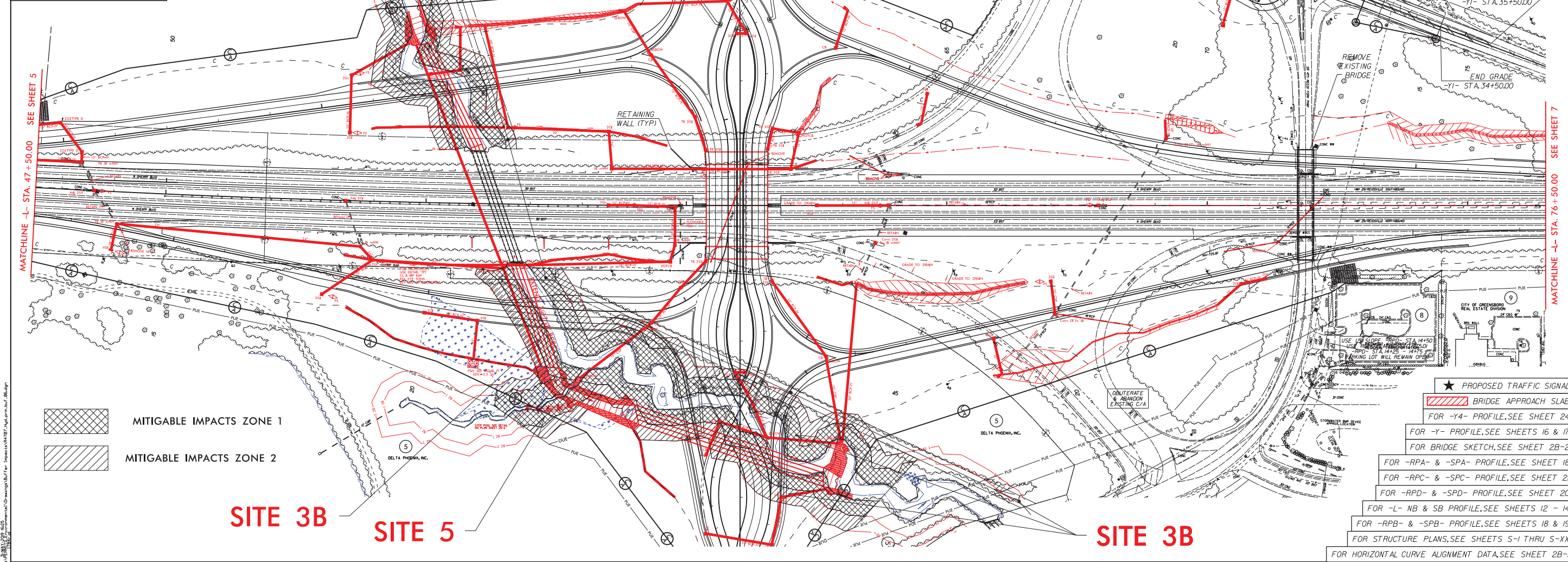
R/W SHEET NO.

ROADWAY DESIGN ENGINEER	HYDRAULICS ENGINEER
<b>INCOMPLETE PLANS</b> DO NOT USE FOR R/W ACQUISITION	

DOCUMENT NOT CONSIDERED FINAL  
UNLESS ALL SIGNATURES COMPLETED

**Mead&Hunt**  
111 E. Hargett Street, Suite 300  
Raleigh, North Carolina 27601  
919.714.8870 | meadandhunt.com  
NC License No. F-1235

**BUFFER DRAWING  
SHEET 5 OF 10**



MITIGABLE IMPACTS ZONE 1

MITIGABLE IMPACTS ZONE 2

- ★ PROPOSED TRAFFIC SIGNAL
- BRIDGE APPROACH SLAB
- FOR -Y4- PROFILE, SEE SHEET 24
- FOR -Y- PROFILE, SEE SHEETS 16 & 17
- FOR BRIDGE SKETCH, SEE SHEET 2B-2
- FOR -RPA- & -SPA- PROFILE, SEE SHEET 18
- FOR -RPC- & -SPC- PROFILE, SEE SHEET 21
- FOR -RPD- & -SPD- PROFILE, SEE SHEET 20
- FOR -L- NB & SB PROFILE, SEE SHEETS 12 - 14
- FOR -RPB- & -SPB- PROFILE, SEE SHEETS 18 & 19
- FOR STRUCTURE PLANS, SEE SHEETS S-1 THRU S-XX
- FOR HORIZONTAL CURVE ALIGNMENT DATA, SEE SHEET 2B-1

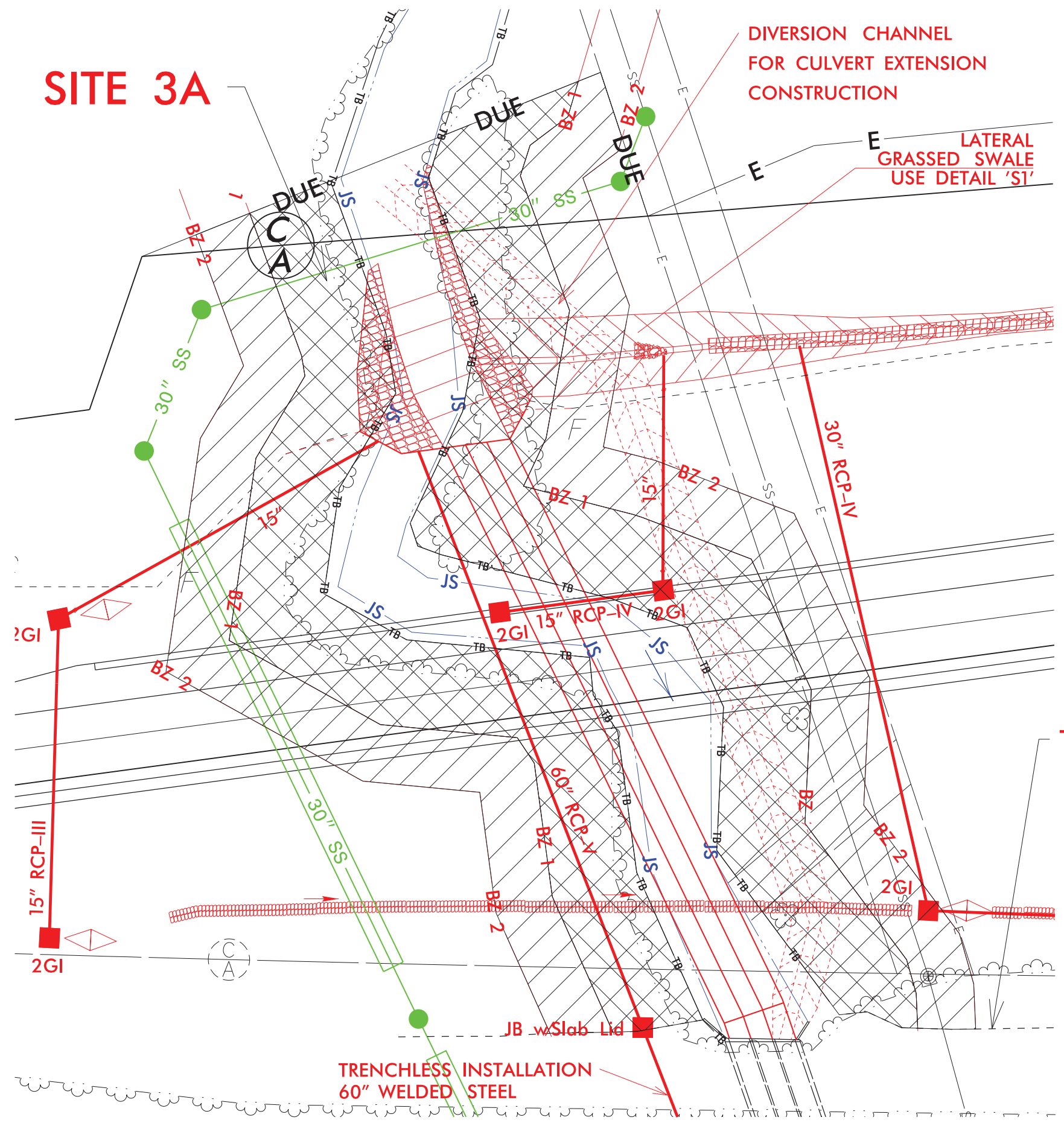
10/14/2020 11:23:48 AM TECH\paul.williams\paul.williams.dwg For: Project\1047827\_Highway\1047827.dwg  
 10/14/2020 11:23:48 AM TECH\paul.williams\paul.williams.dwg For: Project\1047827\_Highway\1047827.dwg  
 10/14/2020 11:23:48 AM TECH\paul.williams\paul.williams.dwg For: Project\1047827\_Highway\1047827.dwg

8/17/99

PROJECT REFERENCE NO. R-4707	SHEET NO. INSET: 6A
RW SHEET NO. ROADWAY DESIGN ENGINEER	HYDRAULICS ENGINEER
<b>INCOMPLETE PLANS</b> DO NOT USE FOR A/W ACQUISITION	
<b>DOCUMENT NOT CONSIDERED FINAL</b> UNLESS ALL SIGNATURES COMPLETED	
Mead&Hunt <small>111 E. Hargett Street, Suite 300 Raleigh, North Carolina 27601 919-714-8870   meadhunt.com NC License No. F-1235</small>	
<b>BUFFER DRAWING</b> <b>SHEET 6 OF 10</b>	



# SITE 3A

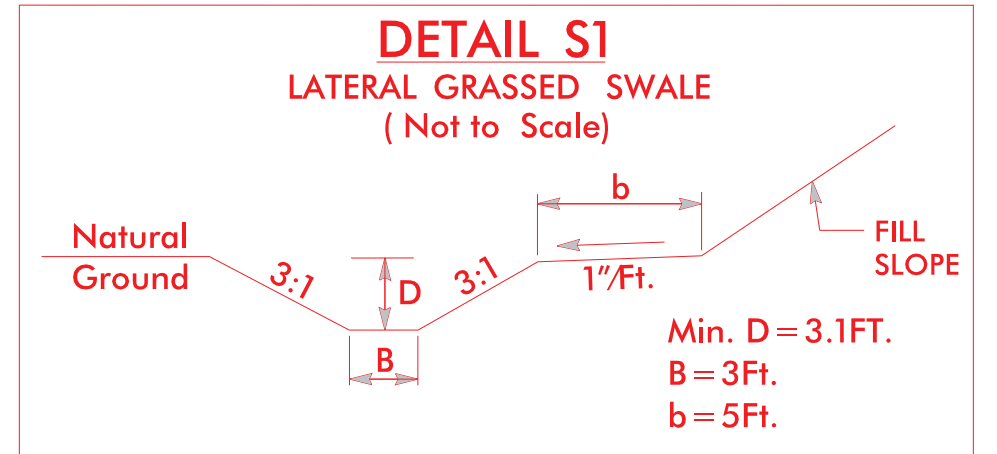


Q2 = 56.8 cfs  
V2 = 2.7 fps  
Q10 = 72.6 cfs  
V10 = 2.9 fps



- MITIGABLE IMPACTS ZONE 1
- MITIGABLE IMPACTS ZONE 2

**EXISTING TRANSPORTATION FACILITY**



FROM -RPB- 37+13 STA. TO STA. 38+00

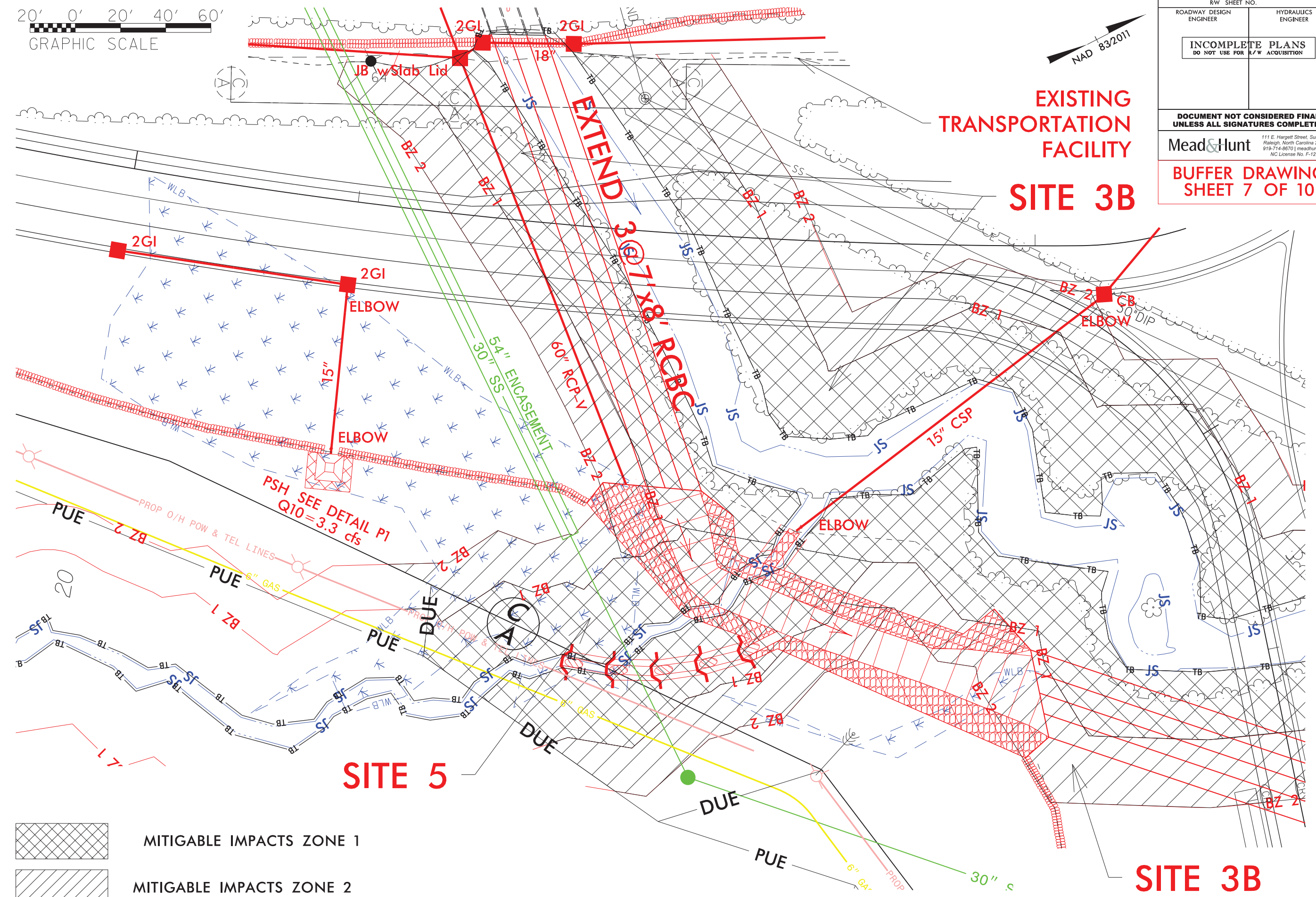
REVISIONS  
17-MAY-2019 15:19  
X:\4506200\172319.0\TECH\Hydraulics\PERMITS\_Environmental\Drawings\Buffer\_Impacts\R4707\_Hyd\_prm\_buf\_inset\_02.dgn  
1784rjd

PROJECT REFERENCE NO. R-4707	SHEET NO. INSET: 6B
RW SHEET NO.	
ROADWAY DESIGN ENGINEER	HYDRAULICS ENGINEER
<b>INCOMPLETE PLANS</b> DO NOT USE FOR A/W ACQUISITION	
<b>DOCUMENT NOT CONSIDERED FINAL</b> UNLESS ALL SIGNATURES COMPLETED	
<b>Mead&amp;Hunt</b> <small>111 E. Hargett Street, Suite 300 Raleigh, North Carolina 27601 919-714-8870   meadandhunt.com NC License No. F-1235</small>	
<b>BUFFER DRAWING</b> SHEET 7 OF 10	



**EXISTING  
TRANSPORTATION  
FACILITY**

**SITE 3B**



- MITIGABLE IMPACTS ZONE 1
- MITIGABLE IMPACTS ZONE 2

**SITE 3B**

**SITE 5**

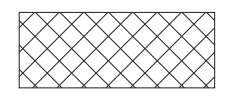

REVISIONS  
 3-MAY-2019 16:21  
 X:\4506200\172319.0\TECH\Hydraulics\PERMITS\_Environmental\Drawings\Buffer\_Impacts\R4707\_Hyd\_prm\_buf\_inset\_03.dgn  
 T784rjd

8/17/99

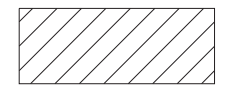
PROJECT REFERENCE NO. R-4707	SHEET NO. INSET: 6C
RW SHEET NO.	HYDRAULICS ENGINEER
ROADWAY DESIGN ENGINEER	HYDRAULICS ENGINEER
<b>INCOMPLETE PLANS</b> DO NOT USE FOR R/W ACQUISITION	
<b>DOCUMENT NOT CONSIDERED FINAL</b> UNLESS ALL SIGNATURES COMPLETED	
<b>Mead&amp;Hunt</b> <small>111 E. Hargett Street, Suite 300 Raleigh, North Carolina 27601 919-714-8870   meadandhunt.com NC License No. F-1235</small>	
<b>BUFFER DRAWING</b> <b>SHEET 8 OF 10</b>	



# SITE 3B

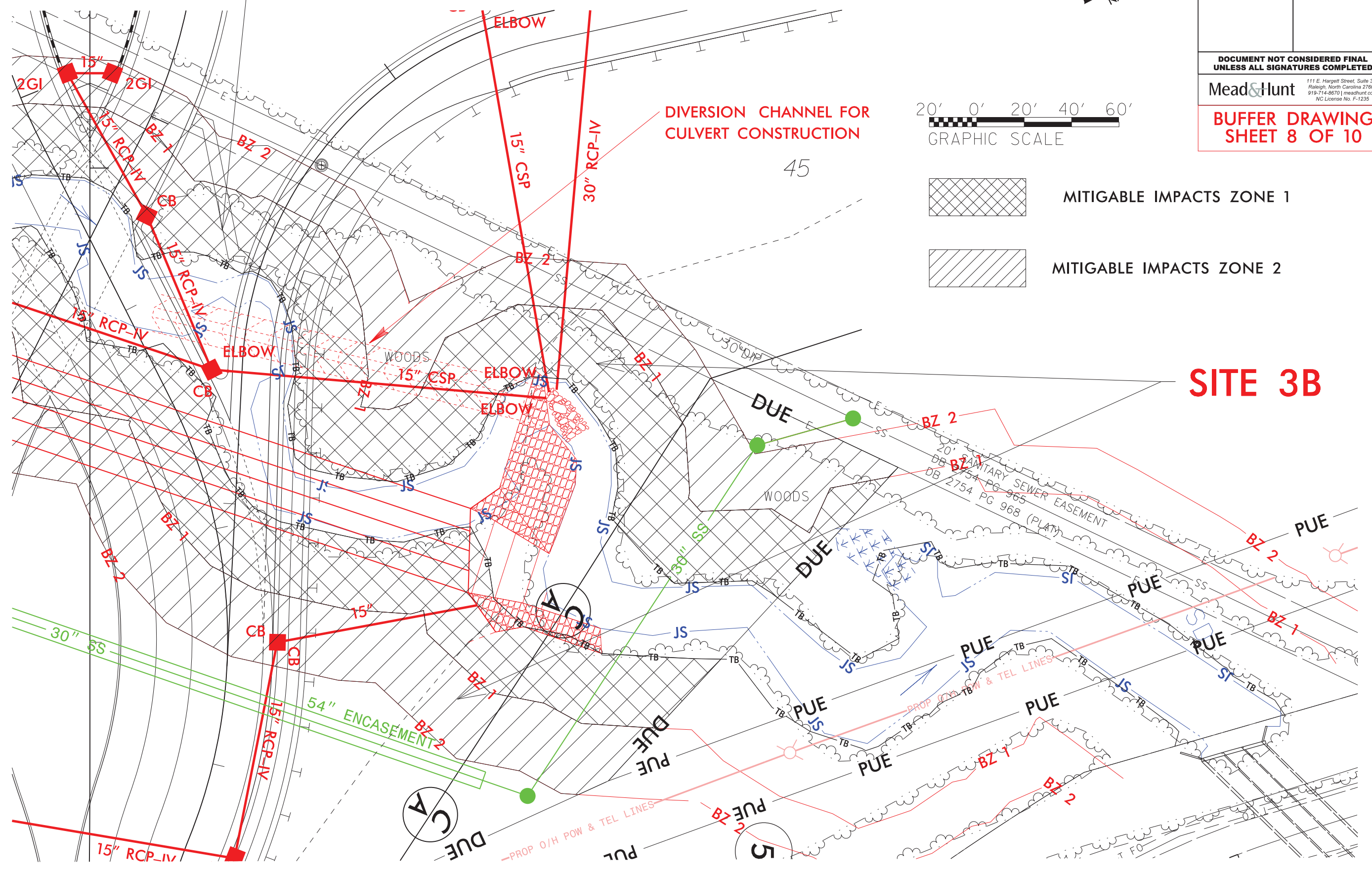


**MITIGABLE IMPACTS ZONE 1**



**MITIGABLE IMPACTS ZONE 2**

# SITE 3B



REVISIONS  
 3-MAY-2019 16:22  
 X:\4506200\172319.0\TECH\Hydraulics\PERMITS\Environmental\Drawings\Buffer\_Impacts\R4707\_Hyd\_prm\_buf\_inset\_04.dgn  
 1784rjd

## RIPARIAN BUFFER IMPACTS SUMMARY

Site No.	Station (From/To)	Structure Size / Type	IMPACTS									BUFFER REPLACEMENT		
			TYPE			ALLOWABLE			MITIGABLE			ZONE 1 (ft <sup>2</sup> )	ZONE 2 (ft <sup>2</sup> )	
			ROAD CROSSING	STREAM CHANNEL RELOCATION	PARALLEL IMPACT	ZONE 1 (ft <sup>2</sup> )	ZONE 2 (ft <sup>2</sup> )	TOTAL (ft <sup>2</sup> )	ZONE 1 (ft <sup>2</sup> )	ZONE 2 (ft <sup>2</sup> )	TOTAL (ft <sup>2</sup> )			
1	-L- Sta. 32+68 - 36+30	Embankment, 24" RCP III			X					8009	6593	14602		
3A	-RPB- Sta. 35+11 - 38+40	3 @ 7' x 8' RCBC Extension	X							23468	15429	38897		
3B	-Y- Sta. 44+44 - 47+73 -RPC- Sta. 20+84 - 23+14	4 @ 8' x 10' RCBC 3 @ 7' x 8' RCBC Extension	X							60989	43187	104176		
5	-Y- Sta. 44+57 - 45+87	Channel Relocation, Step Pool		X						9800	5161	14961		
<b>TOTALS*:</b>						<b>0</b>	<b>0</b>	<b>0</b>	<b>102266</b>	<b>70370</b>	<b>172636</b>	<b>0</b>	<b>0</b>	

NOTES: Site numbers match wetland sites. Wetland site numbers that are not shown do not have buffers.

NC DEPARTMENT OF TRANSPORTATION  
 DIVISION OF HIGHWAYS  
 APRIL 3, 2019  
 GUILFORD COUNTY  
 R-4707  
 36599.1.5  
 SHEET 9 OF 10

### WETLANDS IN BUFFER IMPACTS SUMMARY

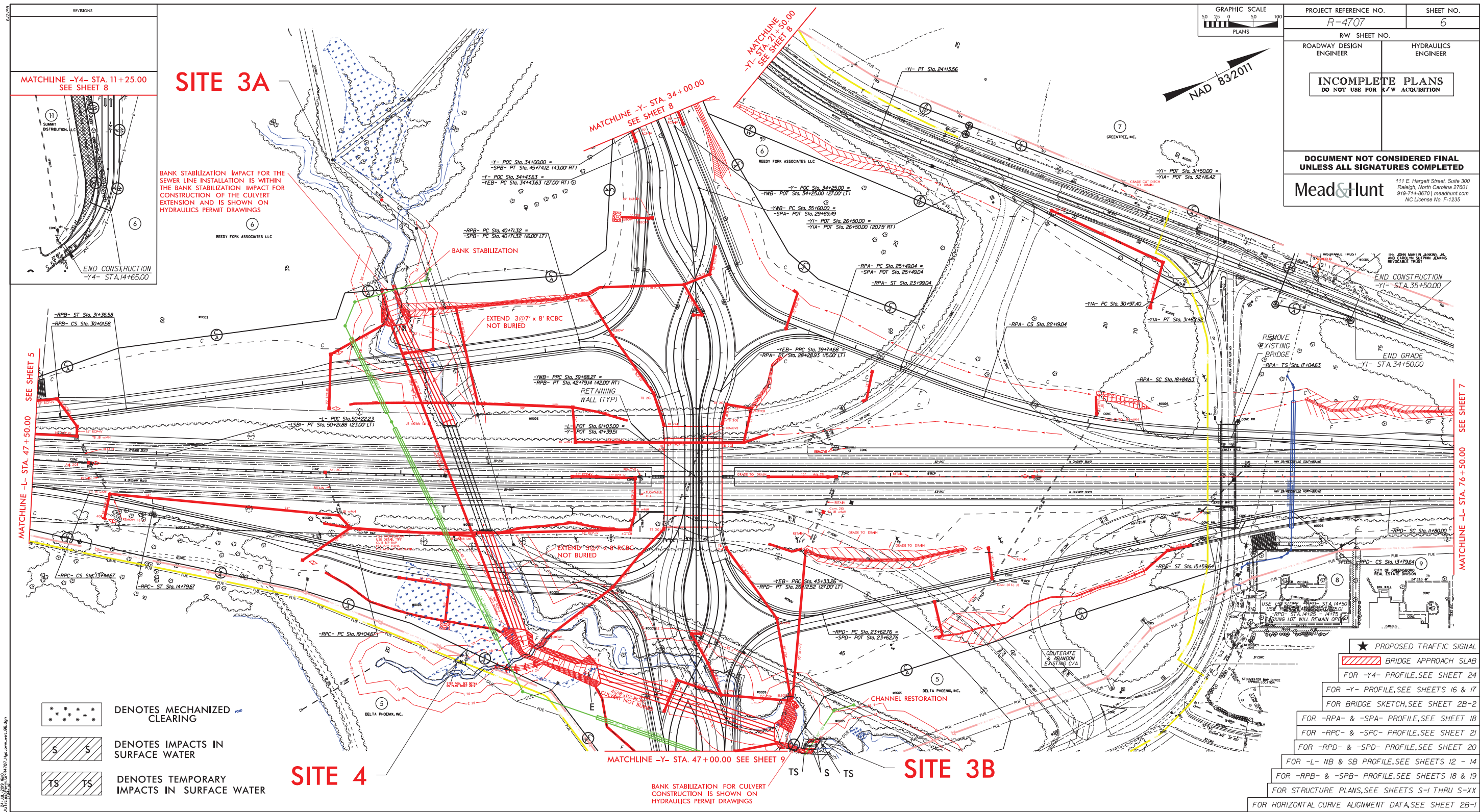
SITE NO.	STATION FROM	STATION TO	WETLANDS IN BUFFERS	
			ZONE 1 (ft <sup>2</sup> )	ZONE 2 (ft <sup>2</sup> )
1	-L- 34+86	-L- 35+30	320	281
3B	-RPC- 22+11	-RPC- 22+35		520
3B	-Y- 45+31	-Y- 45+46		223
5	-RPC- 21+29	-RPC- 22+35	2675	1909
5	-RPC- 21+89	-RPC- 22+34	313	
5	-Y- 45+42	-Y- 45+53		67
<b>TOTAL:</b>			<b>3308</b>	<b>3000</b>

NC DEPARTMENT OF TRANSPORTATION  
 DIVISION OF HIGHWAYS  
 APRIL 3, 2019  
 GUILFORD COUNTY  
 R-4707  
 36599.1.5  
 SHEET 10 OF 10

Revised 2018 Feb

NOTES: Site numbers match wetland sites. wetland site numbers that are not shown do not have buffers.

# UTILITY PERMIT DRAWINGS



REVISIONS

MATCHLINE -Y4- STA. 11+25.00  
SEE SHEET 8

END CONSTRUCTION  
-Y4- STA. 14+65.00

**SITE 3A**

BANK STABILIZATION IMPACT FOR THE SEWER LINE INSTALLATION IS WITHIN THE BANK STABILIZATION IMPACT FOR CONSTRUCTION OF THE CULVERT EXTENSION AND IS SHOWN ON HYDRAULICS PERMIT DRAWINGS

MATCHLINE -L- STA. 47+50.00  
SEE SHEET 5

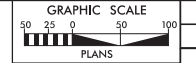
- DENOTES MECHANIZED CLEARING
- DENOTES IMPACTS IN SURFACE WATER
- DENOTES TEMPORARY IMPACTS IN SURFACE WATER

**SITE 4**

MATCHLINE -Y- STA. 47+00.00  
SEE SHEET 9

BANK STABILIZATION FOR CULVERT CONSTRUCTION IS SHOWN ON HYDRAULICS PERMIT DRAWINGS

**SITE 3B**



PROJECT REFERENCE NO. R-4707	SHEET NO. 6
RW SHEET NO.	
ROADWAY DESIGN ENGINEER	HYDRAULICS ENGINEER
<b>INCOMPLETE PLANS</b> DO NOT USE FOR R/W ACQUISITION	
<b>DOCUMENT NOT CONSIDERED FINAL</b> UNLESS ALL SIGNATURES COMPLETED	
<b>Mead&amp;Hunt</b> 111 E. Hargett Street, Suite 300 Raleigh, North Carolina 27601 919.714.8870   meadandhunt.com NC License No. F-1235	

- ★ PROPOSED TRAFFIC SIGNAL
- BRIDGE APPROACH SLAB
- FOR -Y4- PROFILE, SEE SHEET 24
- FOR -Y- PROFILE, SEE SHEETS 16 & 17
- FOR BRIDGE SKETCH, SEE SHEET 2B-2
- FOR -RPA- & -SPA- PROFILE, SEE SHEET 18
- FOR -RPC- & -SPC- PROFILE, SEE SHEET 21
- FOR -RPD- & -SPD- PROFILE, SEE SHEET 20
- FOR -L- NB & SB PROFILE, SEE SHEETS 12 - 14
- FOR -RPB- & -SPB- PROFILE, SEE SHEETS 18 & 19
- FOR STRUCTURE PLANS, SEE SHEETS S-1 THRU S-XX
- FOR HORIZONTAL CURVE ALIGNMENT DATA, SEE SHEET 2B-1



**REVISIONS**

**MATCHLINE -Y4- STA. 11+25.00  
SEE SHEET 8**

**END CONSTRUCTION  
-Y4- STA.14+65.00**

**SITE 3A**

BANK STABILIZATION IMPACT FOR THE SEWER LINE INSTALLATION IS WITHIN THE BANK STABILIZATION IMPACT FOR CONSTRUCTION OF THE CULVERT EXTENSION AND IS SHOWN ON HYDRAULICS PERMIT DRAWINGS

**MATCHLINE -L- STA. 47+50.00  
SEE SHEET 5**

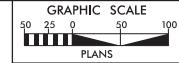
- DENOTES MECHANIZED CLEARING
- DENOTES IMPACTS IN SURFACE WATER
- DENOTES TEMPORARY IMPACTS IN SURFACE WATER

**SITE 4**

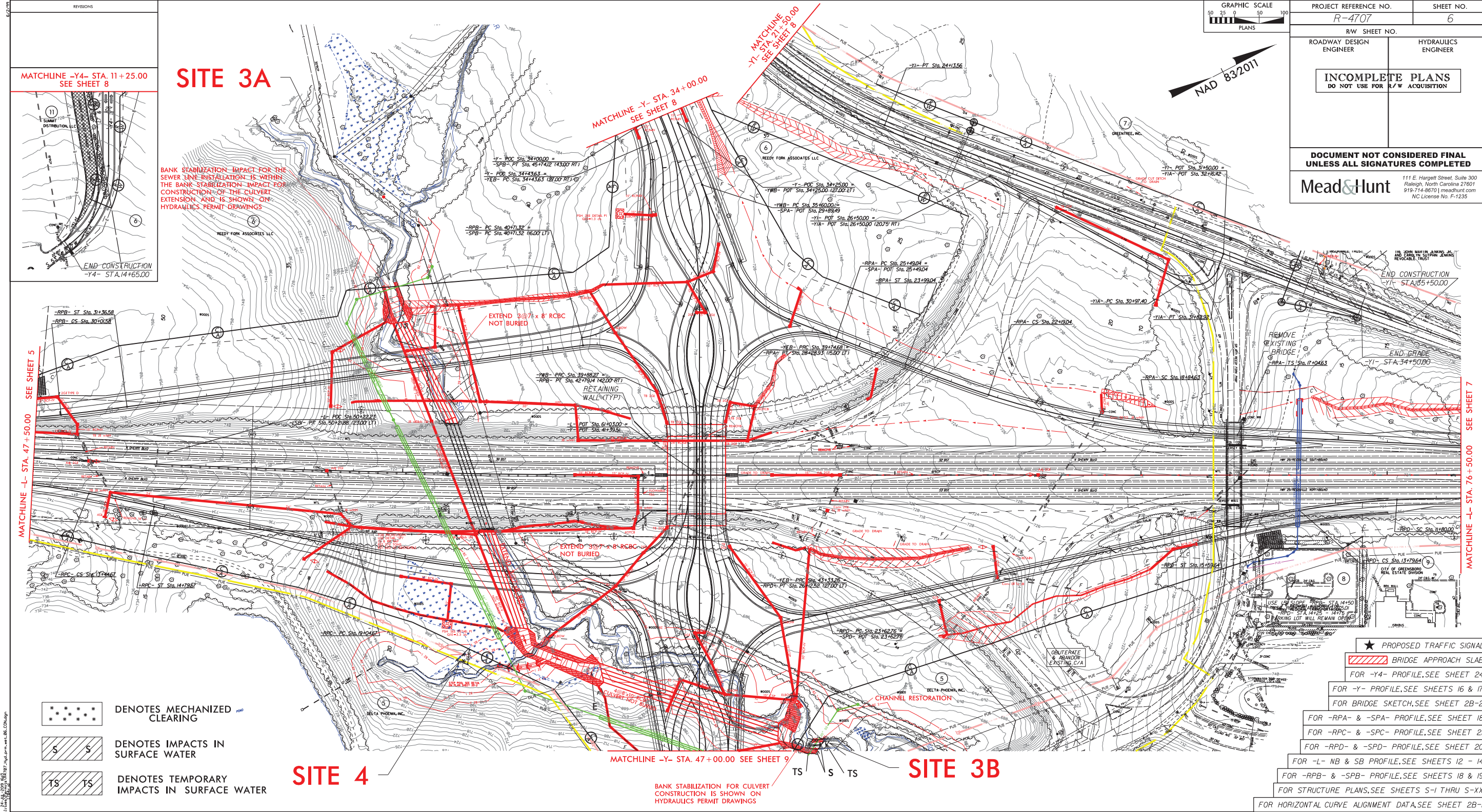
**MATCHLINE -Y- STA. 47+00.00  
SEE SHEET 9**

BANK STABILIZATION FOR CULVERT CONSTRUCTION IS SHOWN ON HYDRAULICS PERMIT DRAWINGS

**SITE 3B**



PROJECT REFERENCE NO. <b>R-4707</b>	SHEET NO. <b>6</b>
RW SHEET NO.	
ROADWAY DESIGN ENGINEER	HYDRAULICS ENGINEER
<b>INCOMPLETE PLANS DO NOT USE FOR R/W ACQUISITION</b>	
<b>DOCUMENT NOT CONSIDERED FINAL UNLESS ALL SIGNATURES COMPLETED</b>	
<b>Mead&amp;Hunt</b> <small>111 E. Hargett Street, Suite 300 Raleigh, North Carolina 27601 919.744.8870   meadhunt.com NC License No. F-1235</small>	

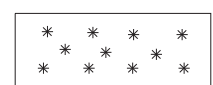


**MATCHLINE -L- STA. 76+50.00  
SEE SHEET 7**

- PROPOSED TRAFFIC SIGNAL
- BRIDGE APPROACH SLAB
- FOR -Y4- PROFILE, SEE SHEET 24
- FOR -Y- PROFILE, SEE SHEETS 16 & 17
- FOR BRIDGE SKETCH, SEE SHEET 2B-2
- FOR -RPA- & -SPA- PROFILE, SEE SHEET 18
- FOR -RPC- & -SPC- PROFILE, SEE SHEET 21
- FOR -RPD- & -SPD- PROFILE, SEE SHEET 20
- FOR -L- NB & SB PROFILE, SEE SHEETS 12 - 14
- FOR -RPB- & -SPB- PROFILE, SEE SHEETS 18 & 19
- FOR STRUCTURE PLANS, SEE SHEETS S-1 THRU S-XX
- FOR HORIZONTAL CURVE ALIGNMENT DATA, SEE SHEET 2B-1

8/17/99

PROJECT REFERENCE NO. R-4707	SHEET NO. INSET:6
ROADWAY DESIGN ENGINEER	HYDRAULICS ENGINEER
<b>INCOMPLETE PLANS</b> DO NOT USE FOR R/W ACQUISITION	
<b>DOCUMENT NOT CONSIDERED FINAL</b> UNLESS ALL SIGNATURES COMPLETED	
<b>Mead&amp;Hunt</b> <small>111 E. Hargett Street, Suite 300 Raleigh, North Carolina 27601 919-714-8870   meadandhunt.com NC License No. F-1235</small>	



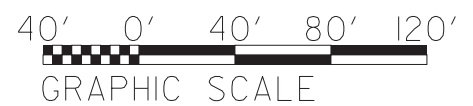
**DENOTES MECHANIZED CLEARING**



**DENOTES TEMPORARY IMPACTS IN SURFACE WATER**



**DENOTES IMPACTS IN SURFACE WATER**

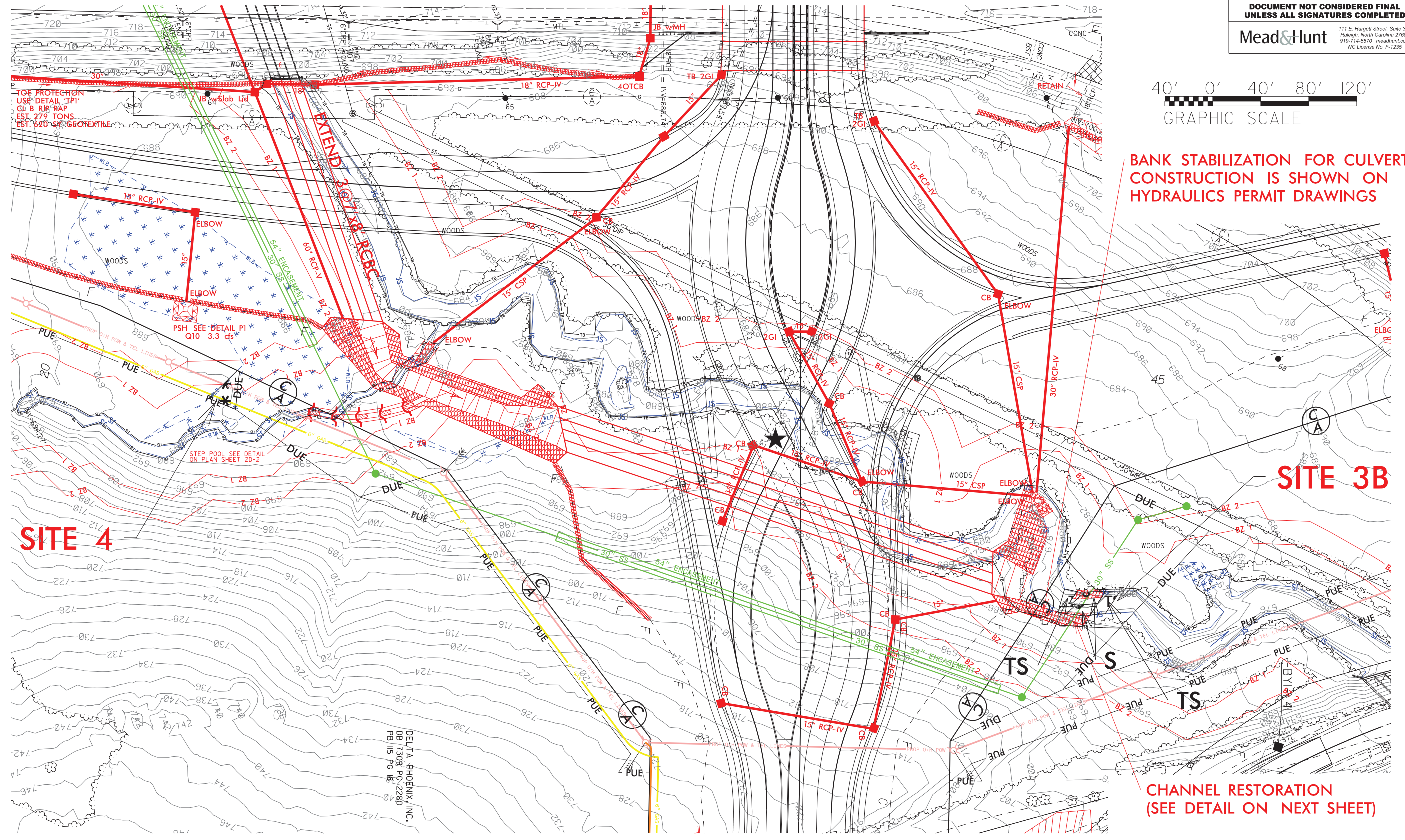


**BANK STABILIZATION FOR CULVERT CONSTRUCTION IS SHOWN ON HYDRAULICS PERMIT DRAWINGS**

**SITE 3B**

**SITE 4**

**CHANNEL RESTORATION (SEE DETAIL ON NEXT SHEET)**

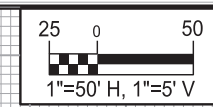


REVISIONS

24-JUL-2019 16:18  
R:\Utilities\Permits\R4707\_Hyd\_prm\_wet\_inset.dgn  
1784rjd

DELTA PHOENIX, INC.  
DB 17308 PG-2280  
PB 115 PG 18

5/14/99



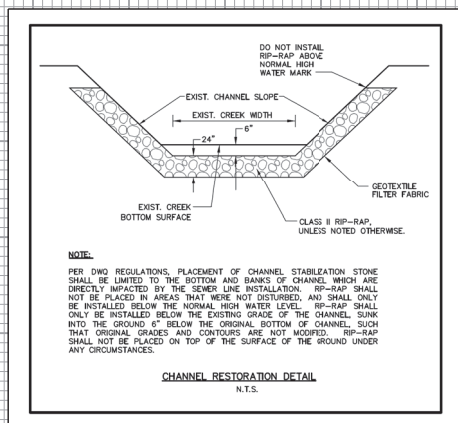
PROJECT REFERENCE NO. R-4707	SHEET NO. UC-XX-A
DESIGNED BY: DMP	
DRAWN BY: DMP	
CHECKED BY: DMP	
APPROVED BY:	
REVISED:	
NORTH CAROLINA DEPARTMENT OF TRANSPORTATION UTILITIES ENGINEERING SEC. PHONE: (919) 707-6690 FAX: (919) 250-4151	
UTILITY CONSTRUCTION PLANS ONLY	

### UTILITY CONSTRUCTION

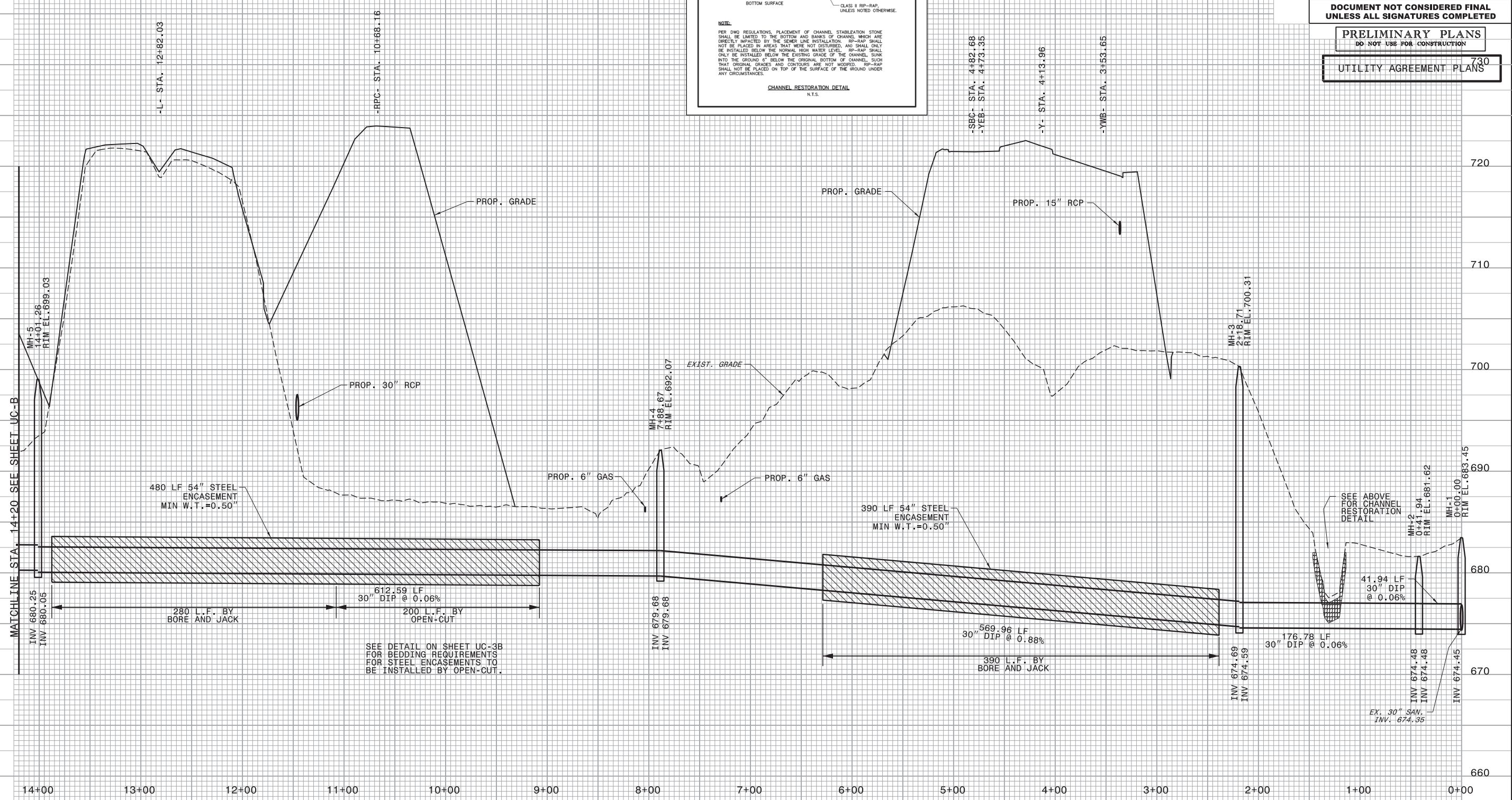
**DOCUMENT NOT CONSIDERED FINAL  
UNLESS ALL SIGNATURES COMPLETED**

**PRELIMINARY PLANS  
DO NOT USE FOR CONSTRUCTION**

**UTILITY AGREEMENT PLANS**



REVISIONS



14+00      13+00      12+00      11+00      10+00      9+00      8+00      7+00      6+00      5+00      4+00      3+00      2+00      1+00      0+00

66  
67  
68  
69  
70  
71  
72  
73  
74  
75  
76  
77  
78  
79  
80  
81  
82  
83  
84  
85  
86  
87  
88  
89  
90  
91  
92  
93  
94  
95  
96  
97  
98  
99  
00  
01  
02  
03  
04  
05  
06  
07  
08  
09  
10  
11  
12  
13  
14  
15  
16  
17  
18  
19  
20  
21  
22  
23  
24  
25  
26  
27  
28  
29  
30  
31  
32  
33  
34  
35  
36  
37  
38  
39  
40  
41  
42  
43  
44  
45  
46  
47  
48  
49  
50  
51  
52  
53  
54  
55  
56  
57  
58  
59  
60  
61  
62  
63  
64  
65

### WETLAND AND SURFACE WATER IMPACTS SUMMARY

Site No.	Station (From/To)	Structure Size / Type	WETLAND IMPACTS					SURFACE WATER IMPACTS				
			Permanent Fill In Wetlands (ac)	Temp. Fill In Wetlands (ac)	Excavation in Wetlands (ac)	Mechanized Clearing in Wetlands (ac)	Hand Clearing in Wetlands (ac)	Permanent SW impacts (ac)	Temp. SW impacts (ac)	Existing Channel Impacts Permanent (ft)	Existing Channel Impacts Temp. (ft)	Natural Stream Design (ft)
3B	-Y- Sta. 46+75 - 46+97	Channel Restoration						< 0.01	< 0.01	31	10	
4	-RPC- Sta. 21+40	Overhead Utilities				< 0.01						
TOTALS*:						< 0.01		< 0.01	< 0.01	31	10	0

\*Rounded totals are sum of actual impacts

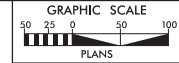
NOTES:  
 3A - Bank Stabilization Impact for the sewer line installation is within the Bank Stabilization Impact for construction of the culvert and is shown on Hydraulics Permit Drawings.

NC DEPARTMENT OF TRANSPORTATION  
 DIVISION OF HIGHWAYS  
 JULY 17, 2019  
 GUILFORD  
 R-4707  
 36599.1.5

REVISIONS

MATCHLINE -Y4- STA. 11+25.00  
SEE SHEET 8

END CONSTRUCTION  
-Y4- STA. 14+65.00

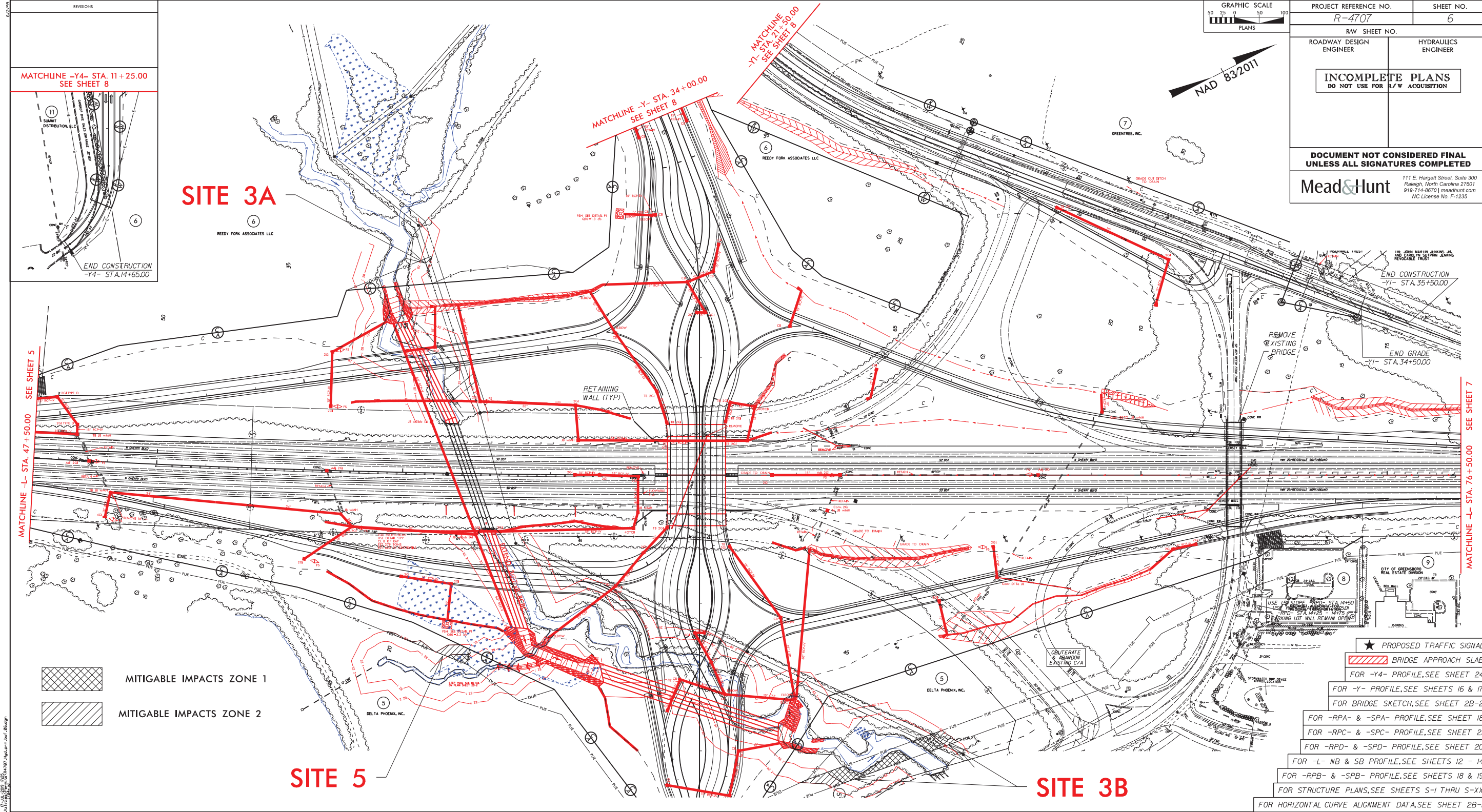


PROJECT REFERENCE NO. R-4707	SHEET NO. 6
---------------------------------	----------------

RW SHEET NO.	
ROADWAY DESIGN ENGINEER	HYDRAULICS ENGINEER
<b>INCOMPLETE PLANS</b> DO NOT USE FOR R/W ACQUISITION	

**DOCUMENT NOT CONSIDERED FINAL  
UNLESS ALL SIGNATURES COMPLETED**

**Mead&Hunt**  
111 E. Hargett Street, Suite 300  
Raleigh, North Carolina 27601  
919-744-8870 | meadandhunt.com  
NC License No. F-1235



- MITIGABLE IMPACTS ZONE 1
- MITIGABLE IMPACTS ZONE 2

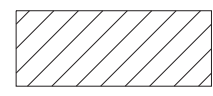
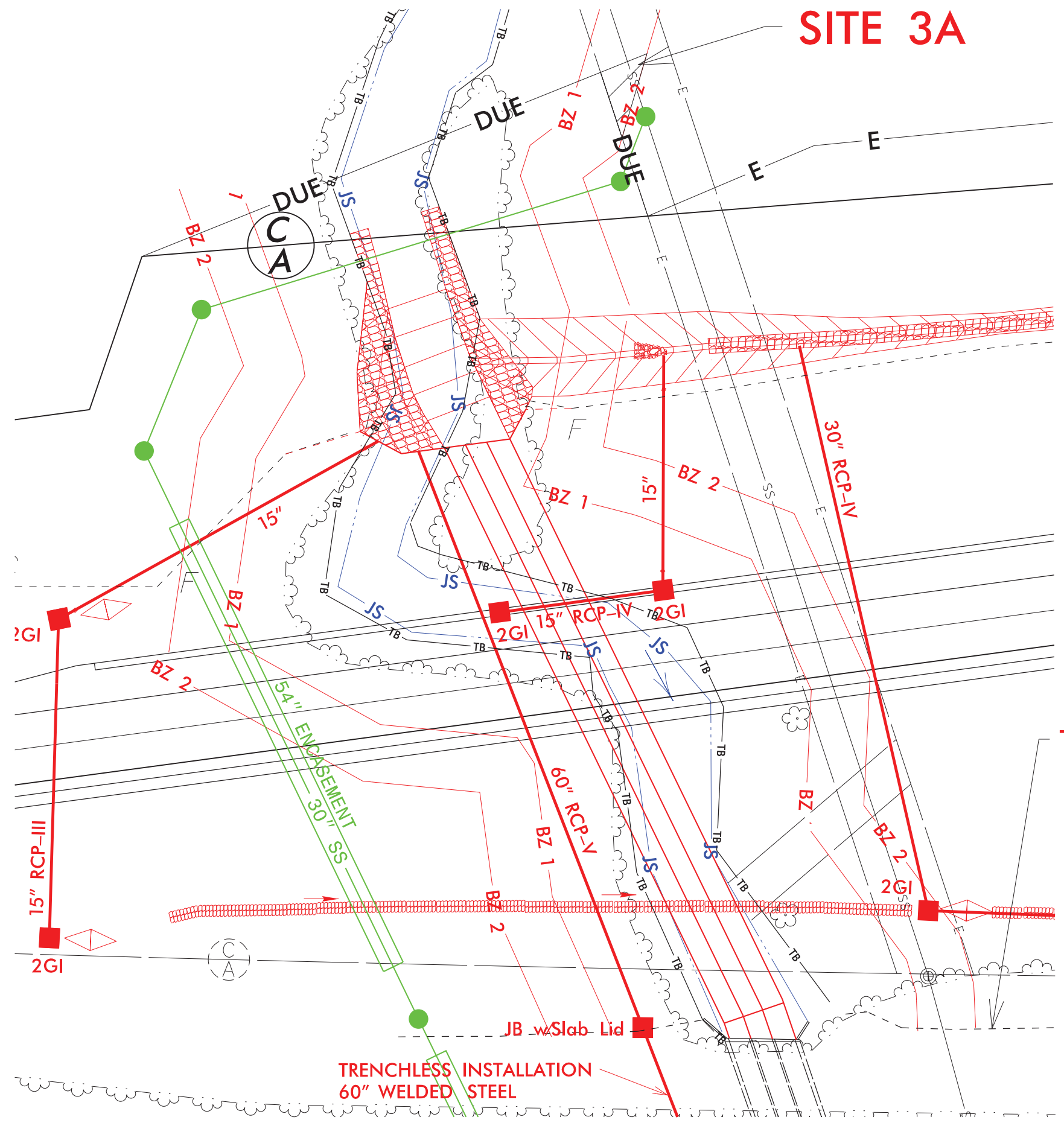
- ★ PROPOSED TRAFFIC SIGNAL
- BRIDGE APPROACH SLAB
- FOR -Y4- PROFILE, SEE SHEET 24
- FOR -Y- PROFILE, SEE SHEETS 16 & 17
- FOR BRIDGE SKETCH, SEE SHEET 2B-2
- FOR -RPA- & -SPA- PROFILE, SEE SHEET 18
- FOR -RPC- & -SPC- PROFILE, SEE SHEET 21
- FOR -RPD- & -SPD- PROFILE, SEE SHEET 20
- FOR -L- NB & SB PROFILE, SEE SHEETS 12 - 14
- FOR -RPB- & -SPB- PROFILE, SEE SHEETS 18 & 19
- FOR STRUCTURE PLANS, SEE SHEETS S-1 THRU S-XX
- FOR HORIZONTAL CURVE ALIGNMENT DATA, SEE SHEET 2B-1

8/17/99

REVISIONS

17-JUL-2019 17:25  
R:\Utilities\Permits\R4707\_Hyd\_prm\_buf\_inset\_02.dgn  
1784rjd

# SITE 3A




MITIGABLE IMPACTS ZONE 2

**EXISTING  
TRANSPORTATION  
FACILITY**

**TRENCHLESS INSTALLATION  
60" WELDED STEEL**

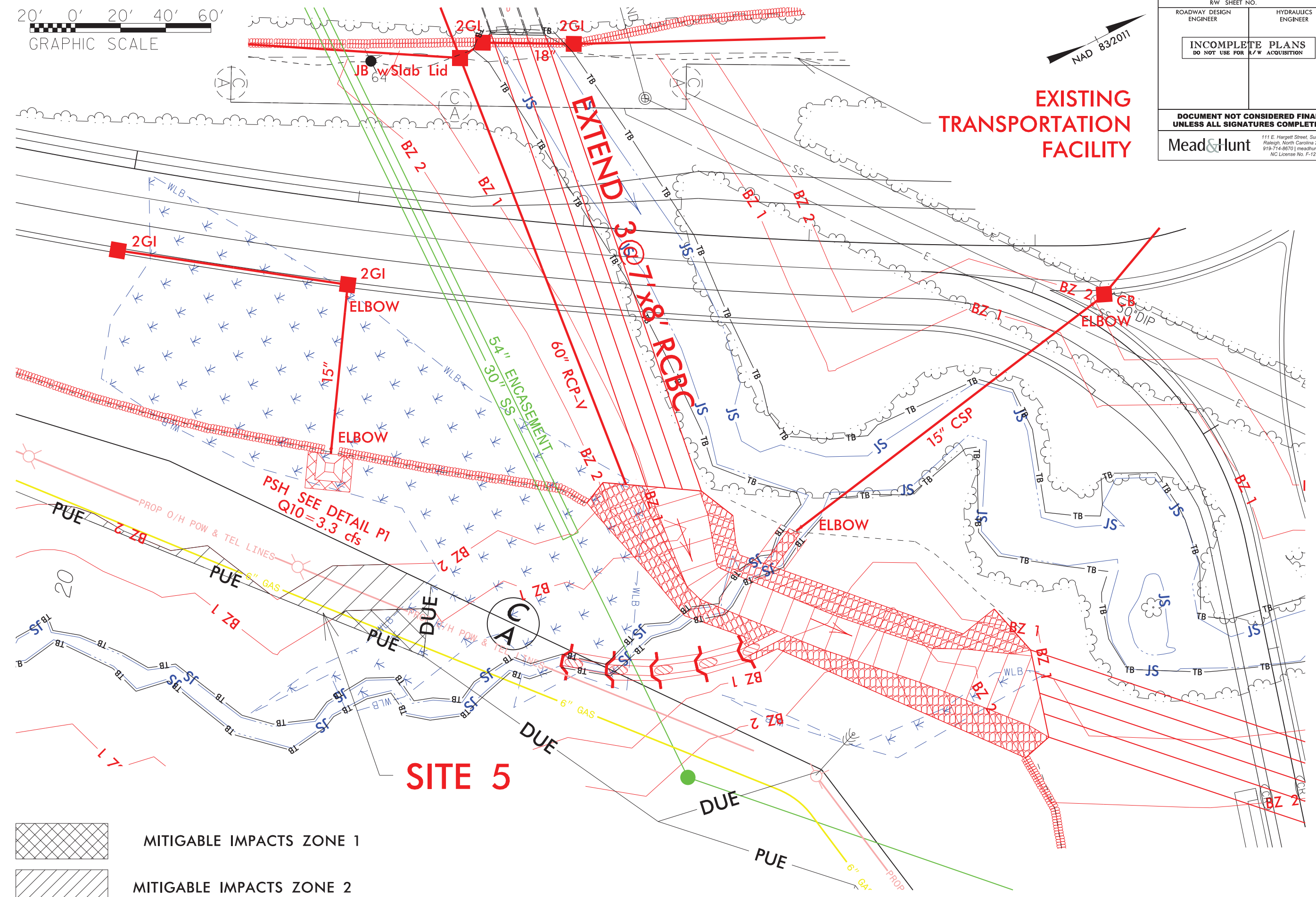
PROJECT REFERENCE NO. <i>R-4707</i>	SHEET NO. <i>INSET:6A</i>
RW SHEET NO.	
ROADWAY DESIGN ENGINEER	HYDRAULICS ENGINEER
<b>INCOMPLETE PLANS</b> DO NOT USE FOR A/W ACQUISITION	
<b>DOCUMENT NOT CONSIDERED FINAL UNLESS ALL SIGNATURES COMPLETED</b>	
<b>Mead&amp;Hunt</b> <small>111 E. Hargett Street, Suite 300 Raleigh, North Carolina 27601 919-714-8870   meadhunt.com NC License No. F-1235</small>	

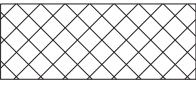
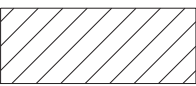
8/17/99  
17-JUL-2019 17:26  
R:\Utilities\Permits\R4707\_Hyd\_prm\_buf\_inset\_03.dgn  
1784rjd



PROJECT REFERENCE NO. R-4707	SHEET NO. INSET:6B
RW SHEET NO.	HYDRAULICS ENGINEER
ROADWAY DESIGN ENGINEER	ENGINEER
<b>INCOMPLETE PLANS</b> DO NOT USE FOR A/W ACQUISITION	
<b>DOCUMENT NOT CONSIDERED FINAL</b> UNLESS ALL SIGNATURES COMPLETED	
Mead&Hunt <small>111 E. Hargett Street, Suite 300 Raleigh, North Carolina 27601 919-714-8870   meadandhunt.com NC License No. F-1235</small>	

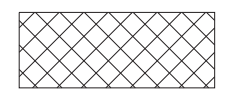

**EXISTING  
TRANSPORTATION  
FACILITY**



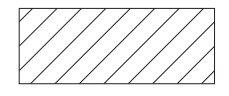
-  MITIGABLE IMPACTS ZONE 1
-  MITIGABLE IMPACTS ZONE 2

**SITE 5**

PROJECT REFERENCE NO. R-4707	SHEET NO. INSET:6C
RW SHEET NO.	
ROADWAY DESIGN ENGINEER	HYDRAULICS ENGINEER
<b>INCOMPLETE PLANS</b> DO NOT USE FOR R/W ACQUISITION	
<b>DOCUMENT NOT CONSIDERED FINAL</b> UNLESS ALL SIGNATURES COMPLETED	
<b>Mead&amp;Hunt</b> <small>111 E. Hargett Street, Suite 300  Raleigh, North Carolina 27601  919-714-8870   meadandhunt.com  NC License No. F-1235</small>	



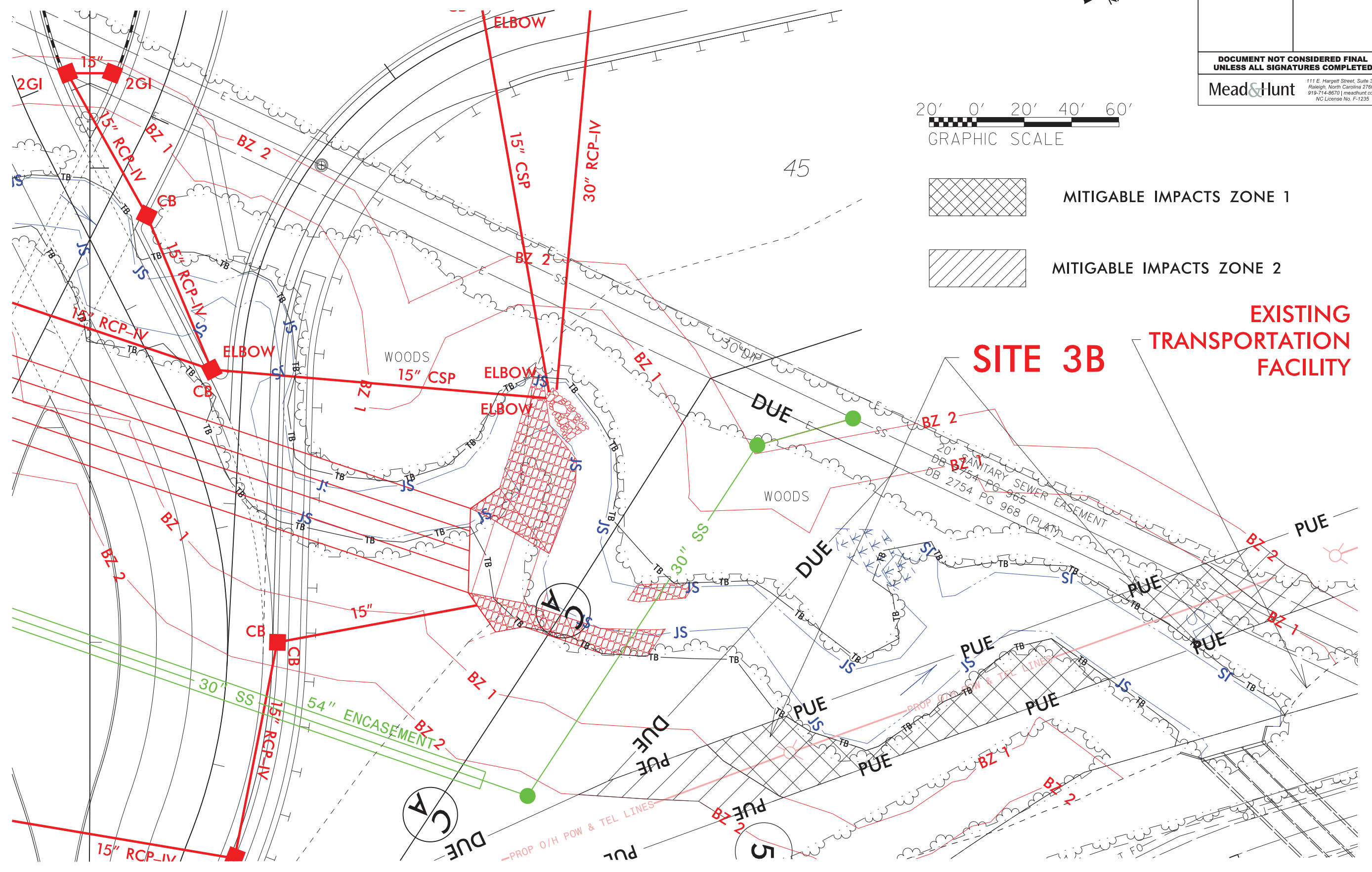
MITIGABLE IMPACTS ZONE 1



MITIGABLE IMPACTS ZONE 2

**EXISTING  
TRANSPORTATION  
FACILITY**

**SITE 3B**



REVISIONS

17-JUL-2019 17:26  
R:\Utilities\Permits\R4707\_Hyd\_prm\_buf\_inset\_04.dgn  
1784rjd

8/17/99



### RIPARIAN BUFFER IMPACTS SUMMARY

Site No.	Station (From/To)	Structure Size / Type	IMPACTS									BUFFER REPLACEMENT		
			TYPE			ALLOWABLE			MITIGABLE			ZONE 1 (ft <sup>2</sup> )	ZONE 2 (ft <sup>2</sup> )	
			ROAD CROSSING	STREAM CHANNEL RELOCATION	PARALLEL IMPACT	ZONE 1 (ft <sup>2</sup> )	ZONE 2 (ft <sup>2</sup> )	TOTAL (ft <sup>2</sup> )	ZONE 1 (ft <sup>2</sup> )	ZONE 2 (ft <sup>2</sup> )	TOTAL (ft <sup>2</sup> )			
3A	-RPB- Sta. 37+80	30" Gravity Sewer			X						204	204		
3B	-Y- Sta. 46+58 - 47+73	Overhead Utilities			X				4162	1932	6094			
5	-Y- Sta. 44+57 - 45+25	Overhead Utilities			X				509	1424	1933			
<b>TOTALS*:</b>						<b>0</b>	<b>0</b>	<b>0</b>	<b>4671</b>	<b>3560</b>	<b>8231</b>	<b>0</b>	<b>0</b>	

NOTES: Site numbers match wetland sites. Wetland site numbers that are not shown do not have buffers.

NC DEPARTMENT OF TRANSPORTATION  
 DIVISION OF HIGHWAYS  
 JULY 17, 2019  
 GUILFORD COUNTY  
 R-4707  
 36599.1.5

## WETLANDS IN BUFFER IMPACTS SUMMARY

SITE NO.	STATION FROM	STATION TO	WETLANDS IN BUFFERS	
			ZONE 1 (ft <sup>2</sup> )	ZONE 2 (ft <sup>2</sup> )
5	-Y- 44+92	-Y- 45+25	315	81
<b>TOTAL:</b>			<b>315</b>	<b>81</b>

NC DEPARTMENT OF TRANSPORTATION  
 DIVISION OF HIGHWAYS  
 JULY 17, 2019  
 GUILFORD COUNTY  
 R-4707  
 36599.1.5

Revised 2018 Feb

NOTES: Site numbers match wetland sites. Wetland site numbers that are not shown do not have buffers.

09.08.19

See Sheet 1A For Index of Sheets

STATE OF NORTH CAROLINA  
DIVISION OF HIGHWAYS

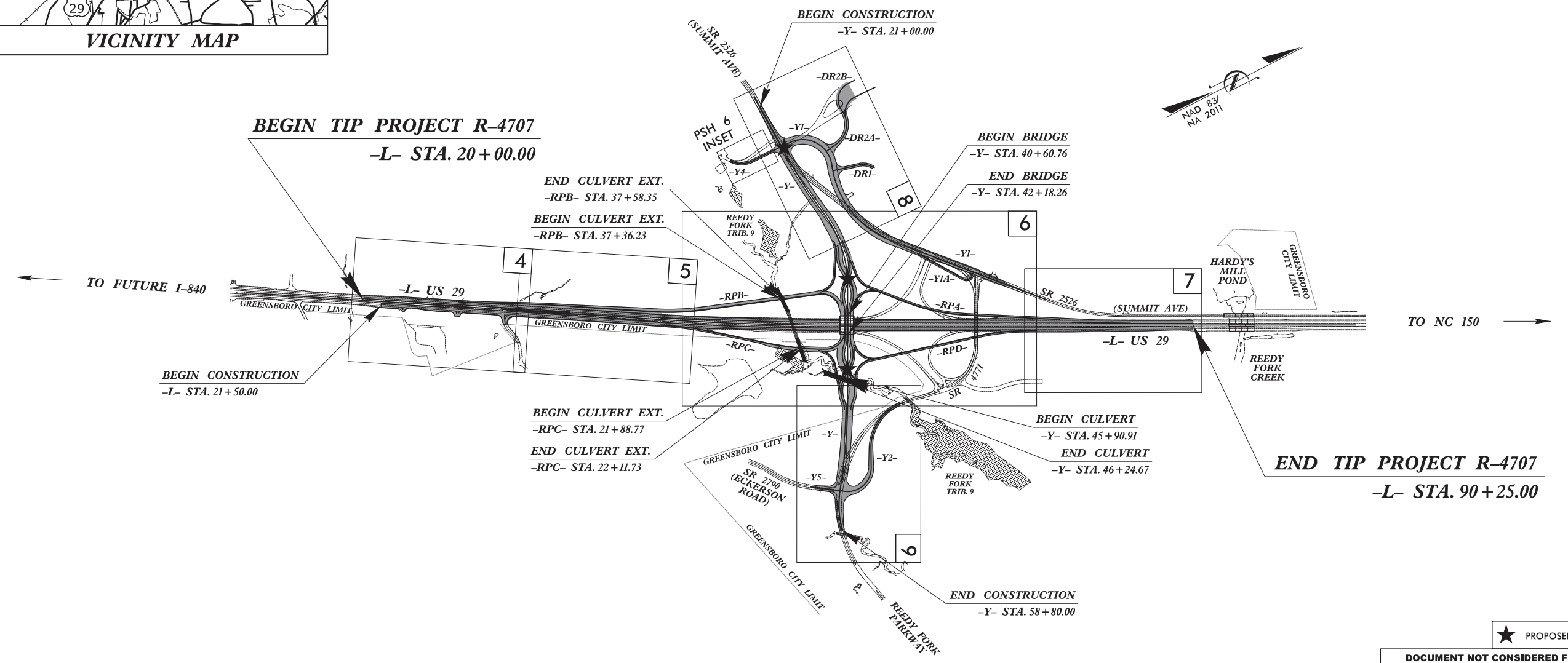
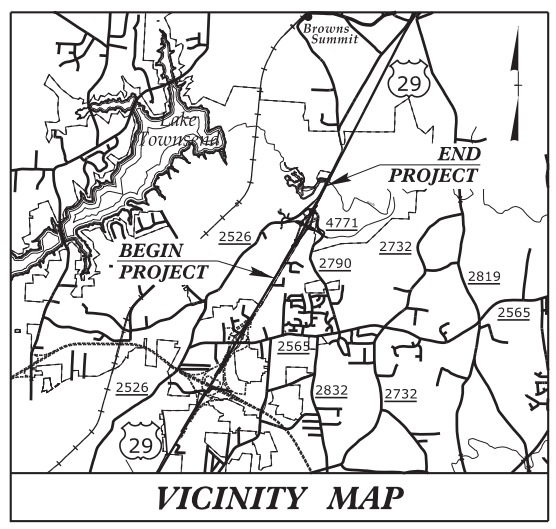
**GUILFORD COUNTY**

**LOCATION: US 29 AND SR 4771 (REEDY FORK PARKWAY) INTERCHANGE IMPROVEMENTS IN GREENSBORO; IMPROVE ROADWAY, MODIFY INTERCHANGE AND REPLACE BRIDGE 400360**  
**TYPE OF WORK: GRADING, PAVING, DRAINAGE, SIGNALS AND STRUCTURES**

STATE	STATE PROJECT REFERENCE NO.	SHEET NO.	TOTAL SHEETS
N.C.	R-4707	1	
STATE PROJ. NO.	F.A. PROJ. NO.	DESCRIPTION	
36599.1.5	NA	PE	
36599.2.1	NA	R/W & UTILITY	
36599.3.1	NA	CONST	

**TIP PROJECT: R-4707**

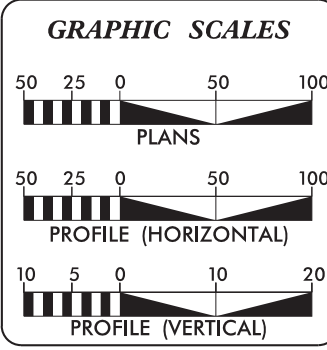
**CONTRACT: C204499**



**PLFI PLANS**

THIS IS A CONTROLLED-ACCESS PROJECT WITH ACCESS BEING LIMITED TO INTERCHANGES.

★ PROPOSED SIGNAL  
DOCUMENT NOT CONSIDERED FINAL  
UNLESS ALL SIGNATURES COMPLETED



**DESIGN DATA**

ADT 2020 =	40,200
ADT 2040 =	49,000
K =	9 %
D =	60 %
T =	18 % *
V =	60 MPH
* TTST = 9% + DUAL 9%	
FUNC CLASS = FUTURE INTERSTATE	
STATEWIDE TIER	

**PROJECT LENGTH**

LENGTH ROADWAY TIP PROJECT R-4707	=	1.330 MILES
LENGTH STRUCTURE TIP PROJECT R-4707	=	0.000 MILES
TOTAL LENGTH TIP PROJECT R-4707	=	1.330 MILES

-L- USED TO DETERMINE PROJECT LENGTH

Prepared for NCDOT in the Office of:

**Mead&Hunt**  
111 E. Hargett Street, Suite 300  
Raleigh, North Carolina 27601  
919-714-8670 | meadhunt.com  
NC License No. F-1235

2018 STANDARD SPECIFICATIONS

**RIGHT OF WAY DATE:**  
MARCH 28, 2019

**LETTING DATE:**  
JUNE 16, 2020

**RICK DECOLA, PE**  
PROJECT ENGINEER

**TRAVIS COOK, PE**  
PROJECT DESIGN ENGINEER


**LAURA SUTTON, PE**  
NCDOT CONTACT

**HYDRAULICS ENGINEER**

SIGNATURE: \_\_\_\_\_ P.E.

**ROADWAY DESIGN ENGINEER**

SIGNATURE: \_\_\_\_\_ P.E.



19-DEC-2019 14:37  
R:\Roadway\Proj\NR4707\_Rdy.-tsh.dgn  
1784rjd

# STATE OF NORTH CAROLINA, DIVISION OF HIGHWAYS CONVENTIONAL PLAN SHEET SYMBOLS

12/2/2016

### BOUNDARIES AND PROPERTY:

State Line	-----
County Line	-----
Township Line	-----
City Line	-----
Reservation Line	-----
Property Line	-----
Existing Iron Pin	○ EP
Computed Property Corner	-----
Property Monument	□ ECM
Parcel/Sequence Number	①23
Existing Fence Line	-x-x-x-
Proposed Woven Wire Fence	○
Proposed Chain Link Fence	□
Proposed Barbed Wire Fence	◇
Existing Wetland Boundary	---WLB---
Proposed Wetland Boundary	WLB
Existing Endangered Animal Boundary	---EAB---
Existing Endangered Plant Boundary	---EPB---
Existing Historic Property Boundary	---HPB---
Known Contamination Area: Soil	☠-S-☠
Potential Contamination Area: Soil	☠-S-☠
Known Contamination Area: Water	☠-W-☠
Potential Contamination Area: Water	☠-W-☠
Contaminated Site: Known or Potential	---

### BUILDINGS AND OTHER CULTURE:

Gas Pump Vent or U/G Tank Cap	○
Sign	○ S
Well	○ W
Small Mine	⊗
Foundation	□
Area Outline	□
Cemetery	□
Building	□
School	□
Church	□
Dam	□

### HYDROLOGY:

Stream or Body of Water	-----
Hydro, Pool or Reservoir	-----
Jurisdictional Stream	---JS---
Buffer Zone 1	---BZ 1---
Buffer Zone 2	---BZ 2---
Flow Arrow	←
Disappearing Stream	→
Spring	○
Wetland	↓
Proposed Lateral, Tail, Head Ditch	-----
False Sump	▽

### RAILROADS:

Standard Gauge	-----
RR Signal Milepost	○ MILEPOST 35
Switch	□ SWITCH
RR Abandoned	-----
RR Dismantled	-----

### RIGHT OF WAY & PROJECT CONTROL:

Secondary Horiz and Vert Control Point	-----
Primary Horiz Control Point	-----
Primary Horiz and Vert Control Point	-----
Exist Permanent Easement Pin and Cap	-----
New Permanent Easement Pin and Cap	◇
Vertical Benchmark	△
Existing Right of Way Marker	-----
Existing Right of Way Line	-----
New Right of Way Line	○ RW
New Right of Way Line with Pin and Cap	○ RW ▲
New Right of Way Line with Concrete or Granite RW Marker	▲ RW
New Control of Access Line with Concrete C/A Marker	△ C/A
Existing Control of Access	△ C/A
New Control of Access	△ C/A
Existing Easement Line	---E---
New Temporary Construction Easement	---E---
New Temporary Drainage Easement	---TDE---
New Permanent Drainage Easement	---PDE---
New Permanent Drainage / Utility Easement	---DUE---
New Permanent Utility Easement	---PUE---
New Temporary Utility Easement	---TUE---
New Aerial Utility Easement	---AUE---

### ROADS AND RELATED FEATURES:

Existing Edge of Pavement	-----
Existing Curb	-----
Proposed Slope Stakes Cut	---C---
Proposed Slope Stakes Fill	---F---
Proposed Curb Ramp	---CR---
Existing Metal Guardrail	-----
Proposed Guardrail	-----
Existing Cable Guiderail	-----
Proposed Cable Guiderail	-----
Equality Symbol	⊕
Pavement Removal	⊗

### VEGETATION:

Single Tree	☼
Single Shrub	☼

*Note: Not to Scale*      \*S.U.E. = *Subsurface Utility Engineering*

Hedge	-----
Woods Line	-----
Orchard	☼ ☼ ☼ ☼
Vineyard	-----

### EXISTING STRUCTURES:

MAJOR:	-----
Bridge, Tunnel or Box Culvert	CONC
Bridge Wing Wall, Head Wall and End Wall	CONC WW
MINOR:	-----
Head and End Wall	CONC HW
Pipe Culvert	-----
Footbridge	-----
Drainage Box: Catch Basin, DI or JB	□ CB
Paved Ditch Gutter	-----
Storm Sewer Manhole	⊙
Storm Sewer	---S---

### UTILITIES:

POWER:	-----
Existing Power Pole	●
Proposed Power Pole	○
Existing Joint Use Pole	●
Proposed Joint Use Pole	○
Power Manhole	⊙
Power Line Tower	⊗
Power Transformer	⊗
U/G Power Cable Hand Hole	-----
H-Frame Pole	●●
U/G Power Line LOS B (S.U.E.*)	---P---
U/G Power Line LOS C (S.U.E.*)	---P---
U/G Power Line LOS D (S.U.E.*)	---P---

### TELEPHONE:

Existing Telephone Pole	●
Proposed Telephone Pole	○
Telephone Manhole	⊙
Telephone Pedestal	⊞
Telephone Cell Tower	⊗
U/G Telephone Cable Hand Hole	-----
U/G Telephone Cable LOS B (S.U.E.*)	---T---
U/G Telephone Cable LOS C (S.U.E.*)	---T---
U/G Telephone Cable LOS D (S.U.E.*)	---T---
U/G Telephone Conduit LOS B (S.U.E.*)	---TC---
U/G Telephone Conduit LOS C (S.U.E.*)	---TC---
U/G Telephone Conduit LOS D (S.U.E.*)	---TC---
U/G Fiber Optics Cable LOS B (S.U.E.*)	---T FO---
U/G Fiber Optics Cable LOS C (S.U.E.*)	---T FO---
U/G Fiber Optics Cable LOS D (S.U.E.*)	---T FO---

### WATER:

Water Manhole	⊙
Water Meter	○
Water Valve	⊗
Water Hydrant	⊕
U/G Water Line LOS B (S.U.E.*)	---W---
U/G Water Line LOS C (S.U.E.*)	---W---
U/G Water Line LOS D (S.U.E.*)	---W---
Above Ground Water Line	---A/G Water---

### TV:

TV Pedestal	⊞
TV Tower	⊗
U/G TV Cable Hand Hole	-----
U/G TV Cable LOS B (S.U.E.*)	---TV---
U/G TV Cable LOS C (S.U.E.*)	---TV---
U/G TV Cable LOS D (S.U.E.*)	---TV---
U/G Fiber Optic Cable LOS B (S.U.E.*)	---TV FO---
U/G Fiber Optic Cable LOS C (S.U.E.*)	---TV FO---
U/G Fiber Optic Cable LOS D (S.U.E.*)	---TV FO---

### GAS:

Gas Valve	◇
Gas Meter	⊕
U/G Gas Line LOS B (S.U.E.*)	---G---
U/G Gas Line LOS C (S.U.E.*)	---G---
U/G Gas Line LOS D (S.U.E.*)	---G---
Above Ground Gas Line	---A/G Gas---

### SANITARY SEWER:

Sanitary Sewer Manhole	⊙
Sanitary Sewer Cleanout	⊕
U/G Sanitary Sewer Line	---SS---
Above Ground Sanitary Sewer	---A/G Sanitary Sewer---
SS Forced Main Line LOS B (S.U.E.*)	---FSS---
SS Forced Main Line LOS C (S.U.E.*)	---FSS---
SS Forced Main Line LOS D (S.U.E.*)	---FSS---

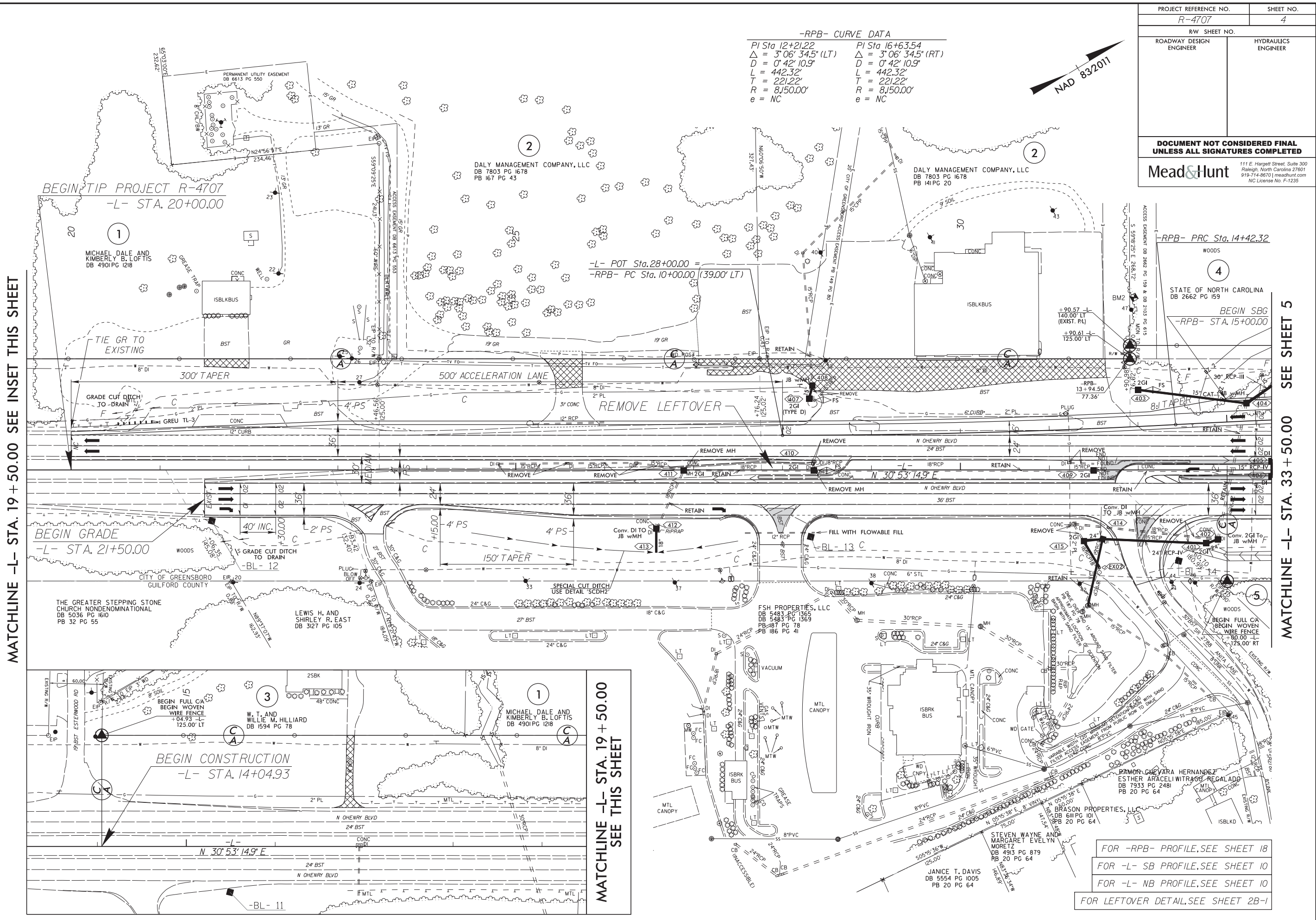
### MISCELLANEOUS:

Utility Pole	●
Utility Pole with Base	□
Utility Located Object	○
Utility Traffic Signal Box	⊞
Utility Unknown U/G Line LOS B (S.U.E.*)	---ZUTL---
U/G Tank; Water, Gas, Oil	□
Underground Storage Tank, Approx. Loc.	□
A/G Tank; Water, Gas, Oil	□
Geoenvironmental Boring	⊗
U/G Test Hole LOS A (S.U.E.*)	⊕
Abandoned According to Utility Records	AATUR
End of Information	E.O.I.

PROJECT REFERENCE NO.	R-4707	SHEET NO.	4
RW SHEET NO.		HYDRAULICS ENGINEER	
ROADWAY DESIGN ENGINEER		HYDRAULICS ENGINEER	
DOCUMENT NOT CONSIDERED FINAL UNLESS ALL SIGNATURES COMPLETED			
Mead & Hunt		111 E. Hargett Street, Suite 300 Raleigh, North Carolina 27601 919-714-8870   meadandhunt.com NC License No. F-1235	

-RPB- CURVE DATA

PI Sta 12+21.22	PI Sta 16+63.54
$\Delta = 3^{\circ} 06' 34.5" (LT)$	$\Delta = 3^{\circ} 06' 34.5" (RT)$
$D = 0^{\circ} 42' 10.9"$	$D = 0^{\circ} 42' 10.9"$
$L = 442.32'$	$L = 442.32'$
$T = 221.22'$	$T = 221.22'$
$R = 8,150.00'$	$R = 8,150.00'$
$e = NC$	$e = NC$



MATCHLINE -L- STA. 19 + 50.00 SEE INSET THIS SHEET

MATCHLINE -L- STA. 33 + 50.00 SEE SHEET 5

MATCHLINE -L- STA. 19 + 50.00  
SEE THIS SHEET

FOR -RPB- PROFILE, SEE SHEET 18  
FOR -L- SB PROFILE, SEE SHEET 10  
FOR -L- NB PROFILE, SEE SHEET 10  
FOR LEFTOVER DETAIL, SEE SHEET 2B-1

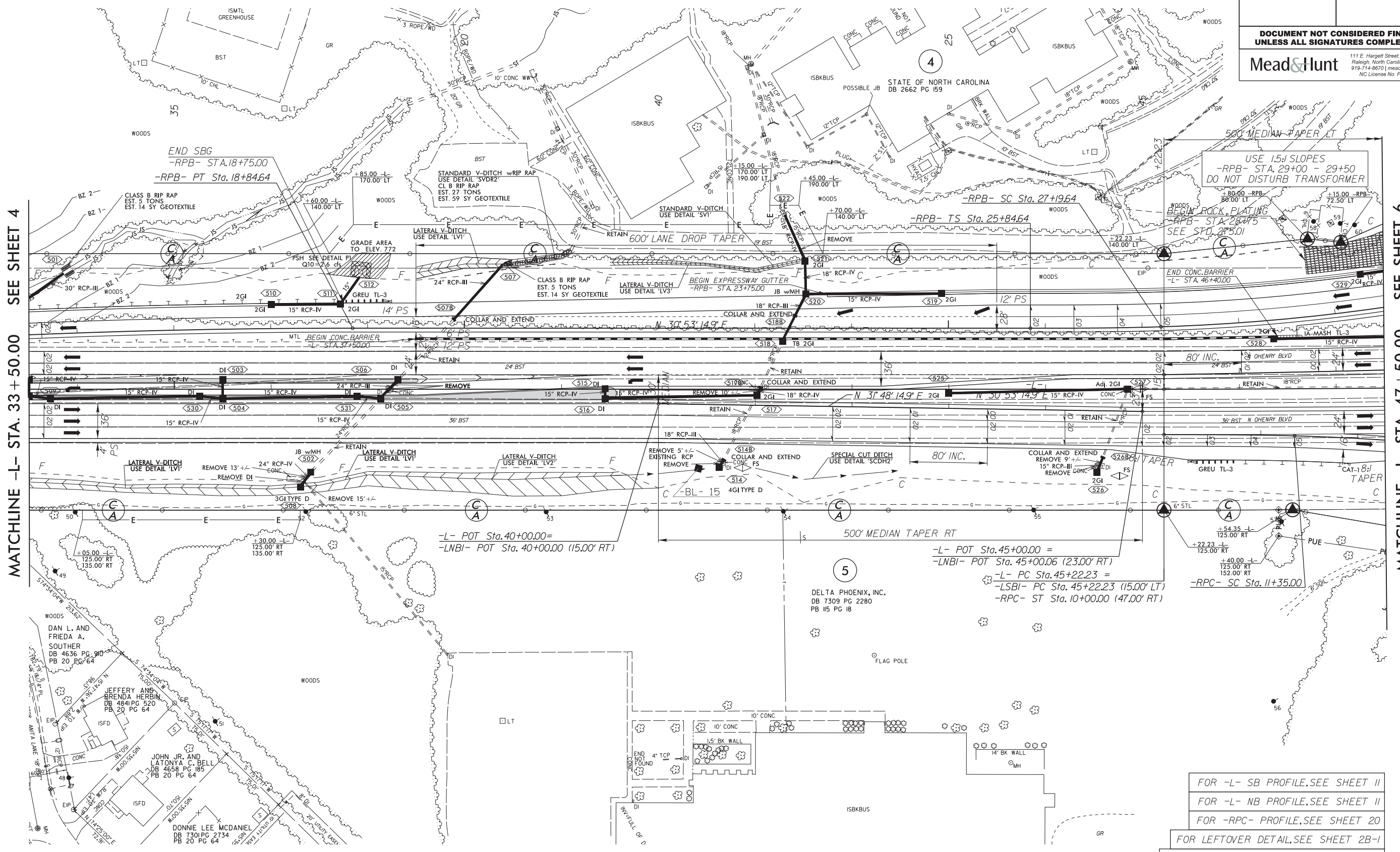
REVISIONS  
DESIGN REVISION-EXTENDED -L- NB CONSTRUCTION BACK TO STA. 21+50 TO REMOVE MEDIAN LEFTOVER, ADDED DRAINAGE STRUCTURES 409 TO 415. (RJD 10/14/2019)  
R/W REVISION: FULL C/A EXTENDED ALONG SOUTHBOUND -L- TO INCLUDE NEW PARCEL 3 (HILLIARD PROPERTY), EXISTING R/W REVISED TO ACTUAL OFF-SET. (RJD 9/19/2019)  
R/W REVISION: PARCEL 3 ELIMINATED AND COMBINED WITH PARCEL 2. PROPERTY OWNERSHIP IS CONTINUOUS. (RJD 5/15/2019)

18 DEC 2019 15:40  
R:\Projects\2019\4707\4707\_Rdy\_psh\_04.dgn  
1788.dwg

8/17/99

PROJECT REFERENCE NO.	R-4707	SHEET NO.	5
RW SHEET NO.		HYDRAULICS ENGINEER	
ROADWAY DESIGN ENGINEER		HYDRAULICS ENGINEER	
DOCUMENT NOT CONSIDERED FINAL UNLESS ALL SIGNATURES COMPLETED			
Mead&Hunt		111 E. Hargett Street, Suite 300 Raleigh, North Carolina 27601 919-714-8870   meadandhunt.com NC License No. F-1235	

<p><b>-L- CURVE DATA</b></p> <p>PI Sta 52+64.99  <math>\Delta = 3' 42' 45.0''</math> (LT)  <math>D = 0' 15' 00.0''</math>  <math>L = 1,485.00'</math>  <math>T = 742.76'</math>  <math>R = 22,918.31'</math>  <math>e = NC</math></p>	<p><b>-LSBI- CURVE DATA</b></p> <p>PI Sta 47+72.06  <math>\Delta = 1' 15' 00.6''</math> (LT)  <math>D = 0' 15' 00.7''</math>  <math>L = 499.65'</math>  <math>T = 249.83'</math>  <math>R = 22,899.31'</math>  <math>e = NC</math></p>	<p><b>-RPB- CURVE DATA</b></p> <p>PI Sta 16+63.54  <math>\Delta = 3' 06' 34.5''</math> (RT)  <math>D = 0' 42' 10.9''</math>  <math>L = 442.32'</math>  <math>T = 221.22'</math>  <math>R = 8,150.00'</math>  <math>e = NC</math></p>	<p><b>-RPC- CURVE DATA</b></p> <p>PIs Sta 10+90.00  <math>\Theta_s = 1' 36' 41.2''</math>  <math>L_s = 135.00'</math>  <math>LT = 90.00'</math>  <math>ST = 45.00'</math>  <math>INC = 45'</math></p>	<p>PIs Sta 26+74.65  <math>\Theta_s = 1' 50' 29.9''</math>  <math>L_s = 135.00'</math>  <math>LT = 90.00'</math>  <math>ST = 45.00'</math>  <math>INC = 45'</math></p>	<p>PI Sta 28+60.83  <math>\Delta = 7' 41' 32.6''</math> (LT)  <math>D = 2' 43' 42.1''</math>  <math>L = 281.94'</math>  <math>T = 141.18'</math>  <math>R = 2,100.00'</math>  <math>e = 0.05</math></p>	<p>PIs Sta 12+39.90  <math>\Delta = 5' 00' 20.0''</math> (RT)  <math>D = 2' 23' 14.4''</math>  <math>L = 209.67'</math>  <math>T = 104.90'</math>  <math>R = 2,400.00'</math>  <math>e = 0.05</math></p>
---------------------------------------------------------------------------------------------------------------------------------------------------------------------------------------------------------------------------------------------------------------	----------------------------------------------------------------------------------------------------------------------------------------------------------------------------------------------------------------------------------------------------------------	--------------------------------------------------------------------------------------------------------------------------------------------------------------------------------------------------------------------------------------------------------------	---------------------------------------------------------------------------------------------------------------------------------------------------------------------------------------------------------------------------	--------------------------------------------------------------------------------------------------------------------------------------------------------------------------------------------	---------------------------------------------------------------------------------------------------------------------------------------------------------------------------------------------------------------------------------	----------------------------------------------------------------------------------------------------------------------------------------------------------------------------------------------------------------------------------



MATCHLINE -L- STA. 33 + 50.00 SEE SHEET 4

MATCHLINE -L- STA. 47 + 50.00 SEE SHEET 6

FOR -L- SB PROFILE, SEE SHEET 11  
 FOR -L- NB PROFILE, SEE SHEET 11  
 FOR -RPC- PROFILE, SEE SHEET 20  
 FOR LEFTOVER DETAIL, SEE SHEET 2B-1  
 FOR -RPB- PROFILE, SEE SHEETS 18 & 19

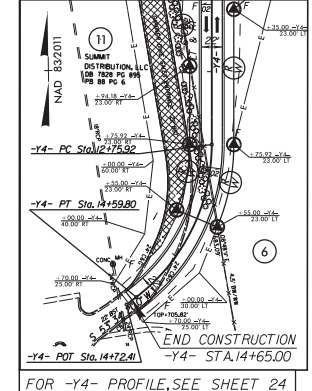
REVISIONS  
 R/W REVISION: EXISTING R/W REVISED TO ACTUAL OFFSET. (R.D. 9/19/2019)

18 DEC 2019 15:40  
 R:\p\psh\psh\_05.dgn  
 1784r.dwg

8/17/99

REVISIONS  
 R/W REVISION: PLACED R/W ENTIRELY AROUND PARCEL 8. (IJD 9/24/2019)  
 R/W REVISION: EXISTING R/W REVISED TO ACTUAL OFFSET. (IJD 9/19/2019)  
 R/W REVISION: MONUMENTS AND R/W REVISED ALONG PROPERTY LINE OF PARCELS 6 AND 11-14. INSET BELOW. (IJD 5/15/2019)

MATCHLINE -Y4- STA. 11+25.00  
 SEE SHEET 8



**TRAFFIC VOLUME DATA**

	9,200	REEDY FORK PARKWAY	
	13,000		
40,200	5,400	2,800	35,000
49,000	7,600	3,800	39,800
US 29	3,000	400	US29
	6,400	1,000	
2020 AADT	4,400	REEDY FORK PARKWAY	
2040 AADT	9,000		

**-Y4- CURVE DATA**  
 PI Sta 13+74.94  
 $\Delta = 52^\circ 40' 40.7''$  (RT)  
 $D = 28^\circ 38' 52.4''$   
 $L = 183.88'$   
 $T = 99.02'$   
 $R = 200.00'$

**-Y1- CURVE DATA**  
 PI Sta 20+29.91  
 $\Delta = 61^\circ 41' 51.8''$  (LT)  
 $D = 7^\circ 09' 43.1''$   
 $L = 861.46'$   
 $T = 477.82'$   
 $R = 800.00'$   
 $e = 0.02$

**-Y1A- CURVE DATA**  
 PI Sta 31+54.91  
 $\Delta = 98^\circ 00' 00.0''$  (LT)  
 $D = 11^\circ 35' 29.6''$   
 $L = 85.52'$   
 $T = 57.52'$   
 $R = 50.00'$   
 $e = 0.02$

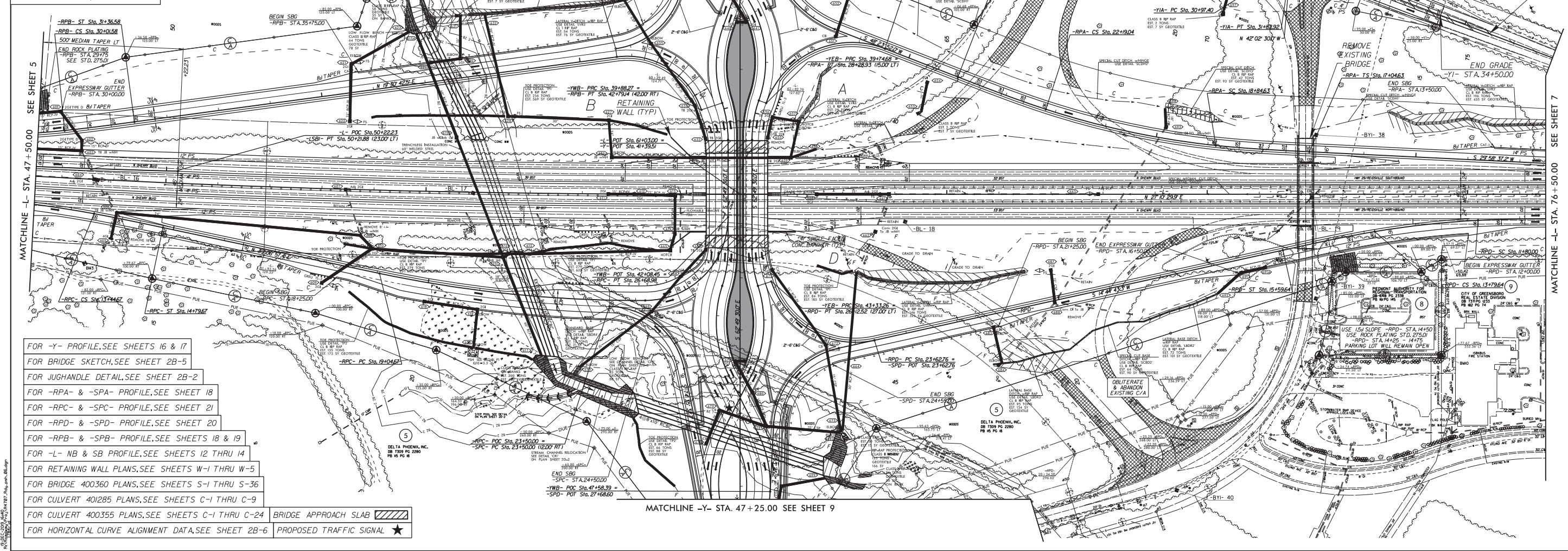
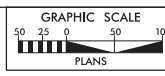


PROJECT REFERENCE NO. **R-4707** SHEET NO. **6**

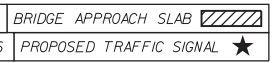
R/W SHEET NO.  
 ROADWAY DESIGN ENGINEER HYDRAULICS ENGINEER

DOCUMENT NOT CONSIDERED FINAL  
 UNLESS ALL SIGNATURES COMPLETED

**Mead&Hunt**  
 111 E. Hargett Street, Suite 300  
 Raleigh, North Carolina 27601  
 919.744.8870 | meadandhunt.com  
 NC License No. F-1235



- FOR -Y- PROFILE, SEE SHEETS 16 & 17
- FOR BRIDGE SKETCH, SEE SHEET 2B-5
- FOR JUGHANDLE DETAIL, SEE SHEET 2B-2
- FOR -RPA- & -SPA- PROFILE, SEE SHEET 18
- FOR -RPC- & -SPC- PROFILE, SEE SHEET 21
- FOR -RPD- & -SPD- PROFILE, SEE SHEET 20
- FOR -RPB- & -SPB- PROFILE, SEE SHEETS 18 & 19
- FOR -L- NB & SB PROFILE, SEE SHEETS 12 THRU 14
- FOR RETAINING WALL PLANS, SEE SHEETS W-1 THRU W-5
- FOR BRIDGE 400360 PLANS, SEE SHEETS S-1 THRU S-36
- FOR CULVERT 401285 PLANS, SEE SHEETS C-1 THRU C-9
- FOR CULVERT 400355 PLANS, SEE SHEETS C-1 THRU C-24
- FOR HORIZONTAL CURVE ALIGNMENT DATA, SEE SHEET 2B-6



MATCHLINE -Y- STA. 47+25.00 SEE SHEET 9

DELTA PHOENIX, INC.  
 DB 1709 PG 2280  
 PG 45 PG 8

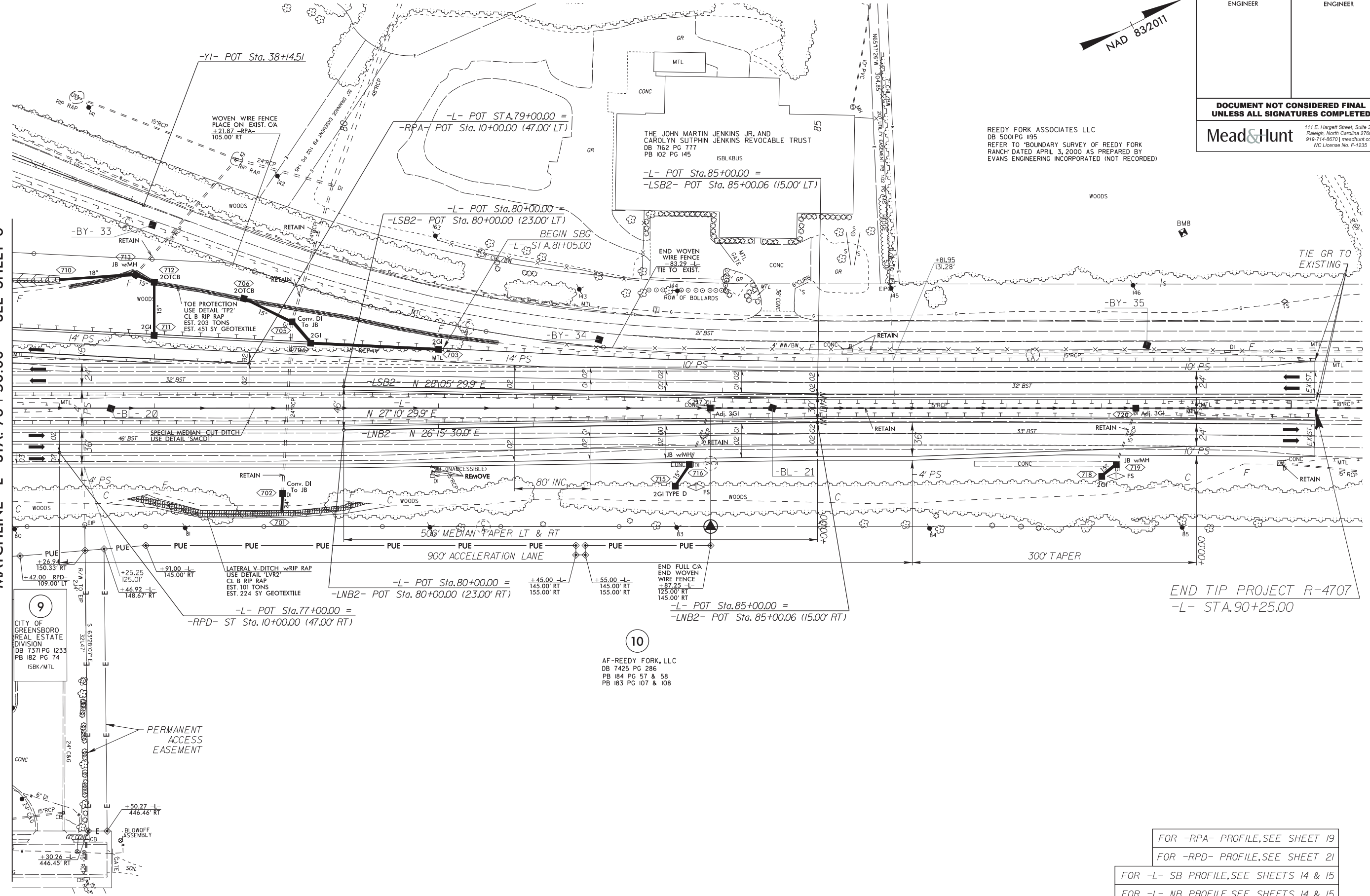
8/17/99

REVISIONS

R/W REVISION: EXISTING R/W REVISED TO ACTUAL OFFSET. (R.D. 9/19/2019)  
R/W REVISION: REVISED PERMANENT ACCESS EASEMENT AND MARKERS ON PARCEL 10 DUE TO UPDATED SURVEY. (R.D. 5/15/2019)

18 DEC 2019 15:40  
R:\p\psh\psh\_07.dgn

MATCHLINE -L- STA. 76 + 50.00 SEE SHEET 6



REEDY FORK ASSOCIATES LLC  
DB 5001 PG 195  
REFER TO 'BOUNDARY SURVEY OF REEDY FORK RANCH' DATED APRIL 3, 2000 AS PREPARED BY EVANS ENGINEERING INCORPORATED (NOT RECORDED)

PROJECT REFERENCE NO. <i>R-4707</i>	SHEET NO. 7
RW SHEET NO.	
ROADWAY DESIGN ENGINEER	HYDRAULICS ENGINEER
<b>DOCUMENT NOT CONSIDERED FINAL UNLESS ALL SIGNATURES COMPLETED</b>	
<b>Mead&amp;Hunt</b>	
111 E. Hargett Street, Suite 300 Raleigh, North Carolina 27601 919-714-8870   meadandhunt.com NC License No. F-1235	

10

END TIP PROJECT R-4707  
-L- STA. 90+25.00

FOR -RPA- PROFILE, SEE SHEET 19  
FOR -RPD- PROFILE, SEE SHEET 21  
FOR -L- SB PROFILE, SEE SHEETS 14 & 15  
FOR -L- NB PROFILE, SEE SHEETS 14 & 15



BEGIN CONSTRUCTION  
-DR2B- STA.10+65.00  
NOTE: SAWCUT EXIST.  
PAVEMENT AND TIE  
PROPOSED PAVEMENT  
TO EXIST. ELEVATION

BEGIN CONSTRUCTION  
-DR2A- STA.11+90.00

BEGIN CONSTRUCTION  
-DRI- STA.10+15.00

**TRAFFIC VOLUME DATA**

5,000	SUMMIT AVENUE		
8,400			
7,400	1,600	3,400	9,200
9,400	2,400	6,000	13,000
SUMMIT AVENUE		REEDY FORK PARKWAY	
2020 AADT		2040 AADT	
	DIXIE SALES DRIVEWAY		

**-DR2A- CURVE DATA**

PI Sta 13+19.25	PI Sta 15+41.81
$\Delta = 80^{\circ} 23' 48.6"$ (LT)	$\Delta = 69^{\circ} 32' 05.6"$ (RT)
$D = 38' 11" 49.9"$	$D = 28' 38" 52.4"$
$L = 210.48'$	$L = 242.72'$
$T = 126.75'$	$T = 138.84'$
$R = 150.00'$	$R = 200.00'$

**-DR2B- CURVE DATA**

PI Sta 12+46.52	PI Sta 13+66.68
$\Delta = 100^{\circ} 01' 18.2"$ (LT)	$\Delta = 21^{\circ} 02' 11.0"$ (RT)
$D = 38' 11" 49.9"$	$D = 28' 38" 52.4"$
$L = 261.86'$	$L = 73.43'$
$T = 178.83'$	$T = 37.13'$
$R = 150.00'$	$R = 200.00'$

**-DRI- CURVE DATA**

PI Sta 10+91.04	PI Sta 10+91.04
$\Delta = 36^{\circ} 27' 35.0"$ (LT)	$\Delta = 36^{\circ} 27' 35.0"$ (LT)
$D = 38' 11" 49.9"$	$D = 38' 11" 49.9"$
$L = 95.45'$	$L = 95.45'$
$T = 49.40'$	$T = 49.40'$
$R = 150.00'$	$R = 150.00'$

**-YI- CURVE DATA**

PI Sta 14+26.48	PI Sta 20+29.91
$\Delta = 108^{\circ} 45' 42.3"$ (RT)	$\Delta = 61^{\circ} 41' 51.8"$ (LT)
$D = 22^{\circ} 55' 05.9"$	$D = 7^{\circ} 09' 43.1"$
$L = 474.56'$	$L = 861.46'$
$T = 348.95'$	$T = 477.82'$
$R = 250.00'$	$R = 800.00'$
$e = 0.02$	$e = 0.02$

THE PROCTER & GAMBLE MANUFACTURING COMPANY  
DB 3010 PG 943  
PB 162 PG 79-81

BEGIN CONSTRUCTION  
-Y- STA.21+00.00

-Y- POT Sta. 24+79.21 =  
-YI- POT Sta. 10+00.00  
-Y4- POT Sta. 10+00.00

SUMMIT DISTRIBUTION, LLC  
DB 7828 PG 895  
PB 88 PG 6

MATCHLINE  
-Y4- STA. 11+25.00  
SEE INSET ON SHEET 6

REEDY FORK ASSOCIATES LLC  
DB 5001PG 195  
REFER TO THE UNRECORDED "PRELIMINARY BOUNDARY SURVEY FOR STARMOUNT COMPANY" DATED MAY 29, 2000 AND REVISED JANUARY 2, 2014 AS PREPARED BY EVANS ENGINEERING, INC.

**-Y- CURVE DATA**

PI Sta 28+31.50	PI Sta 34+91.35
$\Delta = 7^{\circ} 54' 05.4"$ (LT)	$\Delta = 36^{\circ} 27' 48.1"$ (RT)
$D = 1' 11" 37.2"$	$D = 5' 43' 46.5"$
$L = 661.96'$	$L = 636.41'$
$T = 331.50'$	$T = 329.40'$
$R = 4,800.00'$	$R = 1,000.00'$
$e = NC$	$e = NC$

★ PROPOSED TRAFFIC SIGNAL  
FOR -Y- PROFILE, SEE SHEET 16  
FOR -YI- PROFILE, SEE SHEET 22  
FOR -DRI- PROFILE, SEE SHEET 23  
FOR INTERSECTION DETAIL, SEE SHEET 2B-3  
FOR -Y4-, -DR2A- & DR2B- PROFILES, SEE SHEET 24

DO NOT DISTURB  
WATER VALVE VAULT

MATCHLINE  
-YI- STA. 21+50.00  
SEE SHEET 6

MATCHLINE -Y- STA. 34+00.00  
SEE SHEET 6

R/W REVISION: EXISTING R/W REVISED TO ACTUAL OFFSET (R.D. 9/19/2019)  
R/W REVISION: MONUMENTS AND R/W REVISED ALONG PROPERTY LINE OF PARCELS 6 & 11 (R.D. 5/15/2019)

18 DEC 2019 16:40  
R:\Projects\1904707\1904707\_08.dgn  
1784



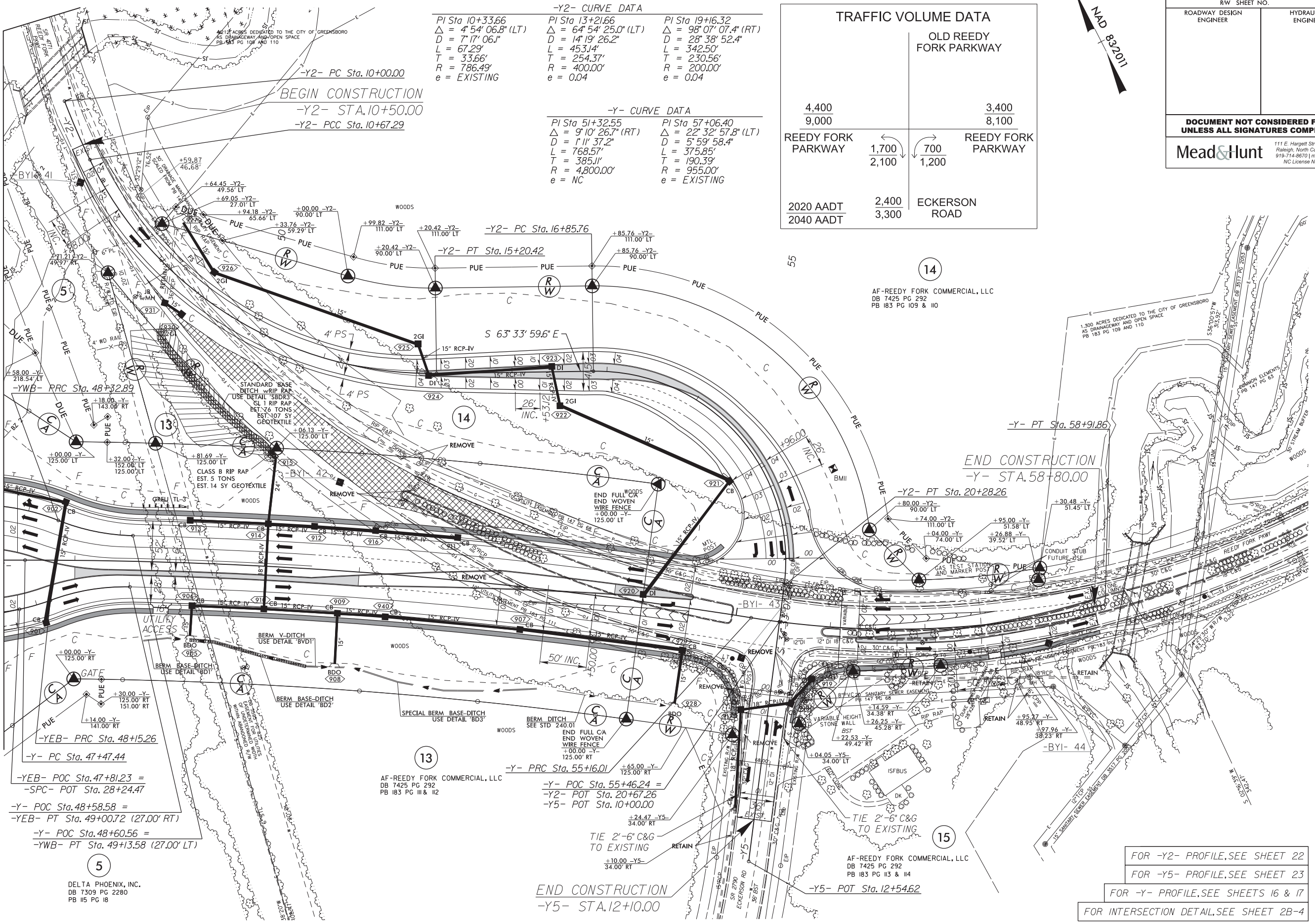
TRAFFIC VOLUME DATA			
		OLD REEDY FORK PARKWAY	
4,400	9,000	3,400	8,100
REEDY FORK PARKWAY	1,700 2,100	700 1,200	REEDY FORK PARKWAY
2020 AADT	2,400	ECKERSON ROAD	
2040 AADT	3,300		

-Y2- CURVE DATA		
PI Sta 10+33.66	PI Sta 13+21.66	PI Sta 19+16.32
$\Delta = 4^{\circ}54'06.8''$ (LT)	$\Delta = 6^{\circ}54'25.0''$ (LT)	$\Delta = 98^{\circ}07'07.4''$ (RT)
D = 7'17.06'	D = 14'19'26.2"	D = 28'38'52.4"
L = 67.29'	L = 453.14'	L = 342.50'
T = 33.66'	T = 254.37'	T = 230.56'
R = 786.49'	R = 400.00'	R = 200.00'
e = EXISTING	e = 0.04	e = 0.04

-Y- CURVE DATA	
PI Sta 51+32.55	PI Sta 57+06.40
$\Delta = 9^{\circ}10'26.7''$ (RT)	$\Delta = 22^{\circ}32'57.8''$ (LT)
D = 1'11'37.2"	D = 5'59'58.4"
L = 768.57'	L = 375.85'
T = 385.11'	T = 190.39'
R = 4,800.00'	R = 955.00'
e = NC	e = EXISTING

MATCHLINE -Y- STA. 47 + 25.00 SEE SHEET 6



REVISIONS  
 R/W REVISION: REVISED PROPOSED DUE TO AVOID EXISTING EASEMENT ON PARCEL 14. REVISED PROPOSED TCE TO AVOID EXISTING EASEMENT ON PARCEL 15. (RJD 11/12/2019)  
 R/W REVISION: EXISTING R/W REVISED TO ACTUAL OFFSET. ADDED R/W TO PARCEL 13. (RJD 9/19/2019)  
 19-DEC-2019 16:40  
 R:\Roadway\Pr-oj\NR4707\_Rdy\_psh\_09.dgn  
 1784rjd

DELTA PHOENIX, INC.  
DB 7425 PG 2280  
PB 115 PG 18

AF-REEDY FORK COMMERCIAL, LLC  
DB 7425 PG 292  
PB 183 PG III & II2

AF-REEDY FORK COMMERCIAL, LLC  
DB 7425 PG 292  
PB 183 PG III3 & II4

FOR -Y2- PROFILE, SEE SHEET 22  
 FOR -Y5- PROFILE, SEE SHEET 23  
 FOR -Y- PROFILE, SEE SHEETS 16 & 17  
 FOR INTERSECTION DETAIL, SEE SHEET 2B-4