



STATE OF NORTH CAROLINA
DEPARTMENT OF TRANSPORTATION

ROY COOPER
GOVERNOR

JAMES H. TROGDON, III
SECRETARY

February 21, 2019

US Army Corps of Engineers
2407 West 5th Street
Washington, North Carolina 27889-1000

Attention: Mr. Kyle Barnes
NCDOT Coordinator

Dear Sir:

Subject: Application for Section 404 Individual Permit and Section 401 Water Quality Certification for US 158 improvements from I-95/NC 46 in Roanoke Rapids to SR 1312 (St. John Church Road) in Northampton County. TIP R-2582A. Debit \$570 from WBS 34472.1.4.

The North Carolina Department of Transportation (NCDOT) proposes to widen US 158 in Northampton County. The Preferred Alternative originates at an interchange with existing I-95/NC 46 in Roanoke Rapids and extends 8.2 miles to terminate at SR 1312 (St. Johns Church Road).

The purpose of this letter is to request approval for a Section 404 Individual Permit and Section 401 Water Quality Certification. In addition to this cover letter, this application package includes the following for R-1015: ENG Form 4345, stormwater management plan, permit drawings, utility drawings, roadway plans, DMS Acceptance Letter, and 4B/4C merger meeting minutes.

Purpose and Need

The purpose of the project as stated in the State Record of Decision (ROD) is to "improve the traffic flow and Level of Service (LOS) on this section of US 158; thereby improving safety; and to improve access to existing and future industry in this region" (ROD, p. 1).

Project Description

The overall US 158 improvement project (TIP's R-2582 & R-2584) is proposed to be a four-lane median-divided freeway, along with associated bridges, interchange ramps, and service roads, designed using NCDOT design standards and design guidelines developed by the American Association of State Highway and Transportation Officials (AASHTO) for freeway facilities. The widening will convert the highway from its current configuration as a two-lane facility to a four-lane, median-divided facility. The proposed facility will have 12-foot lanes, paved shoulders, and a 46-foot grass median. Widened portions, on existing alignment, will have partial control of access, while new location segments will have full control of access. The design speed for the road is 70 mph, which will accommodate posted speed limits of 65 mph.

The location of the R-2582A segment is depicted in Figure 1 of the ROD. The improvement occurs primarily along the existing alignment of US 158, except for a bypass south of Garysburg which is partly

on new location. This segment will have independent utility, achieving part of the overall purpose and need for R-2582 by improving conditions along US 158 east of I-95 through Garysburg. Additionally, R-2582B is currently unfunded. As such, the Department is only requesting approval to construct the R-2582A segment.

Project Schedule

Currently, R-2582A is scheduled to let July 16, 2019.

Summary of Impacts

Proposed permanent impacts to jurisdictional areas total 12.19 acres of permanent wetland impacts, 2,426 linear feet of permanent stream impacts, and 0.43 acres of permanent surface water impacts. The wetland impacts include 4.63 acres of non-riparian wetlands and 7.56 acres of riparian wetlands that will require mitigation.

Utility impacts

There will be <0.01 acre of permanent fill and <0.01 acre of temporary fill in wetlands as a result of utility relocations. There will also be 0.22 acre of hand clearing in wetlands due to utilities. Please see the attached utility drawings for more detailed information.

Summary of Mitigation

Mitigation for wetland and stream impacts will be provided by the North Carolina Department of Environmental Quality (NCDEQ)-Division of Mitigation Services (DMS).

NEPA Document Status

The Final State Environmental Impact Statement (FEIS) and the ROD were approved in March 2011 and September 2013 respectively for R-2582 & R-2584. These documents are available at <https://xfer.services.ncdot.gov/pdea/EnvironmentalDocs/Documents/>.

INDEPENDENT UTILITY

The R-2582A segment is the only part of R-2582 currently funded for construction. This project exhibits the following characteristics of independent utility of a project:

- 1) The project connects logical termini and is of sufficient length to address environmental matters on a broad scope;
- 2) The project is usable and a reasonable expenditure, even if no additional transportation improvements are made in the area;
- 3) The project does not restrict consideration of alternatives for other reasonably foreseeable transportation improvements.

Resource Status

The R-2582A project is located entirely in the Roanoke River Basin (Hydrologic Unit 03010107). The project crosses numerous streams, unnamed tributaries, surface waters, and wetlands. Drainages within the R-2582A section are part of the Arthurs Creek and Trouble Field Creek watersheds, which drain southwards to their confluence with the Roanoke River. There are no Outstanding Resource Waters (ORW), High

Quality Waters (HQW), WS-I waters, or WS-II waters within 3 miles upstream or downstream of the project study corridors or within the project study area. No stream that flows through the project study corridors is designated as National Wild and Scenic River or a State Natural and Scenic River.

Wetland and stream delineations were primarily performed from September 2005 through May 2006 to prepare the Natural Resources Technical Report finalized in December 2006. The USACE and NCDWR field verified wetlands and streams in May, 2006.

An Addendum was prepared to the NRTR in 2011 to cover two additional areas where alignments were shifted. These areas are east of the limits of R-2582A; the impacts for the current project are described in the 2006 NRTR.

Field work was conducted in September 2018 to document any changes needed in the wetland and stream limits along R-2582A. Streams and wetlands were assessed by comparing aerial imagery from 2013 to the most recent. Following the desktop aerial evaluation, a field assessment of streams and wetlands occurred by spot-checking features to determine feature changes (if needed). GNSS/GPS data was collected at each area of change.

Impacts to Jurisdictional Resources

Impacts to jurisdictional wetlands and surface waters for R-2582A are summarized in Tables 1 and 2 respectively.

Table 1. R-2582A Wetland Impacts

Permit Drawing Site Number	2006 NRTR Label	Type	Permanent Impacts (ac.)	Temporary Impacts (ac.)	Mitigation Required*
1	WA01	Riparian	0.38	0	Yes
2	WA03	Non-riparian	0.004	0	Yes
2	WA04 & WA06	Riparian	0.07	0	Yes
3	WA08 & WA09	Non-riparian	0.21	0	No ¹
4	WA07	Riparian	2.38	0	Yes
5	WB01, WB02 & WB03	Non-riparian	3.58	0	Yes
6	WB04	Riparian	3.10	0	Yes
7	WB06	Riparian	1.35	0	Yes
8	WB08 & WB09	Riparian	0.28	0	Yes
9	WB11	Non-riparian	0.83	0	Yes
10	WB12	Non-riparian	0.0005	0	Yes
11	WB13	Non-riparian	0.01	0	Yes
Total:			12.19²	0	

Note: ¹ WA08 and WA 09 are isolated wetlands, old gravel pits (2006 NRTR p. 45)

² Riparian 7.56, Non-riparian 4.63

Table 2. R-2582A Surface Water Impacts

Permit Drawing Site Number	2006 NRTR Label	Stream Name	Type	Perm. (lf)	Temp. (lf)	Perm. (ac.)	Temp. (ac.)	Mitigation Required
1	SA01	UT to Arthurs Creek	I	101	10	0.01	0.002	No
2	SA02	Arthurs Creek	P	226	35	0.14	0.01	Yes
4	SA04	UT to Arthurs Creek	P	252	21	0.01	0.001	Yes
6	SB01	UT to Trouble Field Creek	I	826	9	0.09	0.001	No
7	SB03	UT to Trouble Field Creek	I	480	63	0.04	0.007	No
8	SB05	Trouble Field Creek	P	332	29	0.11	0.005	Yes
12	SB02	UT to Arthurs Creek	I	209	20	0.02	0.002	No
Total:				2,426	187	0.43	0.03*	

Federally Protected Species

Table 5 lists the three federally protected species for Northampton County as of June 17, 2018. The red-cockaded woodpecker and bald eagle were discussed in the 2006 NRTR, although the bald eagle has been delisted from the endangered Species Act since then. The bald eagle is protected by the Bald and Golden Eagle Protection Act, and is not subject to Section 7 consultation. The Atlantic sturgeon was listed as an Endangered Species effective July, 2014.

Scientific Name	Common Name	Federal Status	Habitat Present	Biological Conclusion
<i>Acipenser oxyrinchus oxyrinchus</i>	Atlantic sturgeon	E	No	No Effect
<i>Haliaeetus leucocephalus</i>	Bald eagle	NA	Yes	NA
<i>Picoides borealis</i>	Red-cockaded woodpecker	E	Yes	No Effect

Biological Conclusions for ESA Listed Species:

Atlantic sturgeon

Suitable spawning habitat for the Atlantic sturgeon consisting of flowing water and hard substrate does not exist in the study area. A review of NCNHP records updated January 2019, does not indicate a known Atlantic sturgeon occurrence within 1.0 mile of the study area.

Red-cockaded woodpecker

The 2006 NRTR left the biological conclusion for the red cockaded woodpecker unresolved, although it did identify areas of potential habitat. NCDOT retained a consultant to survey the R-2582 and R-2584 projects for the red-cockaded woodpecker, and the results of that survey are detailed in an October 2007 report. This effort reached the conclusion of No Effect due to the lack of suitable habitat and no evidence

of current RCW activity at any of the potentially suitable locations. In September 2018, a consultant reevaluated the potential impacts of R-2582A for potential effects on the red-cockaded woodpecker, including a survey for cavity trees in areas of suitable nesting habitat. The surveys reached the conclusion of No Effect.

Northern long-eared bat

The USFWS has developed a programmatic biological opinion (PBO) in conjunction with the Federal Highway Administration (FHWA), the US Army Corps of Engineers (USACE), and NCDOT for the northern long-eared bat (NLEB) in eastern North Carolina. The PBO covers the entire NCDOT program in Divisions 1-8, including all NCDOT projects and activities. The programmatic determination for NLEB for the NCDOT program is "May Affect, Likely to Adversely Affect." The PBO provides incidental take coverage for NLEB and will ensure compliance with Section 7 of the Endangered Species Act for five years for all NCDOT projects with a federal nexus in Divisions 1-8, which includes Northampton County where R-2582A is located.

Bald and Golden Eagle Protection Act (BGPA)

In the July 9, 2007 Federal Register (72:37346-37372), the bald eagle was declared recovered, and removed (de-listed) from the Federal List of Threatened and Endangered wildlife. This delisting took effect August 8, 2007. After delisting, the Bald and Golden Eagle Protection Act (Eagle Act) (16 U.S.C. 668-668d) became the primary law protecting bald eagles. Suitable habitat does exist in the project area. Surveys conducted during preparation of the 2006 NRTR concluded that the proposed project will have no impact on the bald eagle due to the absence of nest sites, communal roost sites, or foraging areas for this species. This conclusion was reevaluated in 2018 for R-2582A and remains No Effect.

An August 2018 review of the Natural Heritage database revealed that an eagle was observed April 27, 2014 near the Roanoke River, just over a mile southwest of the beginning of the project at the interchange between US 158 and I-95. Additional sightings of eagles have been made along the river at a greater distance from the project alignment in 2014 and 2016.

Moratoria

An in-stream construction moratorium, to limit the effects on fishery resources, such as the striped bass, has been requested from February 15 through June 30 (as per NMFS, USFWS, and NCWRC) on the three perennial streams impacted by the project (Sites 2, 4 and 8). These streams are perennial tributaries of the Roanoke River, which is listed as a primary nursery area by the NMFS. This commitment is specified on p. 95 of the FEIS. NCWRC plans to confirm this request is still valid.

Essential Fish Habitat

The project will not impact any Essential Fish Habitat (EFH) identified by the National Marine Fisheries Service (NMFS), and NMFS has not requested further consultation regarding EFH.

Archaeological Resources

Archaeological investigations were undertaken in 2011 along the initial 34.6-mile long study-corridor for the proposed improvements to US 158 in Northampton County from the I-95/NC 46 interchange to the Murfreesboro Bypass using a combination of widened existing facilities and the construction of some segments on new location. In 2015, design changes were incorporated into the R-2582A segment that necessitated additional investigations from a point roughly 1,350 feet west of the I-95/NC 46 interchange in Roanoke Rapids to a point 893 feet east of SR 1312, St. John Church Road. Within the A Segment of the proposed project, the archaeological

investigations in 2011 and 2015 identified twenty-one (21) archaeological resources (31NP161/161**, 31NP277**, 31NP278**, 31NP279**, 31NP280**, 31NP280, 31NP281, 31NP282, 31NP283/283**, 31NP284/284**, 31NP285**, 31NP286**, 31NP287**, 31NP358**, 31NP359, 31NP360**, 31NP361**, 31NP362**, 31NP363**, 31NP364/364**, 31NP365**). None of these archaeological resources was considered eligible for the National Register of Historic Places (State Historic Preservation Office concurrence letters dated November 22, 2011 and December 14, 2015; ER 00-7745). It should be noted that two National Register of Historic Places-eligible archaeological sites, 31NP290/290** and 31NP317, are currently located in the remaining segments of the R-2582 project area.

Historic Architectural Resources

In the R-2582/R-2584 project area, 520 historic architectural resources have been recorded and evaluated, of which 36 proved to be listed on or eligible for the National Register of Historic Places. Subsequent development of the project design has avoided or minimized its impact on most of the resources of concern. Three of the 36 resources are located in the R-2582A project area. The Oak Grove Baptist Church (NP0431) is located just west of Permit Site 1, the Henry Stephenson House (NP0230) is not within or proximate to any permit site, and part of Longview (NP0233) is located at Permit Site 11.

Findings of “no adverse effect” established for the Oak Grove Baptist Church and for Longview are contingent upon the use of temporary barrier and erosion control fencing during construction and the eventual installation of post-and-board, control-of-access fencing on both properties, as well as the development and implementation of landscape plans for those parts of the properties directly impacted by the project. A Memorandum of Agreement details the mitigation plan crafted to resolve the “adverse effect” finding established for the Henry Stephenson House. The plan includes the same fencing and landscaping provisions stipulated for the church and Longview properties, and additionally requires full photodocumentation prior to construction. The commitments for historic architectural resources are stated in the 2013 State Record of Decision and 2014 Right of Way Consultation for the R-2582A project.

FEMA Compliance

The project has been coordinated with appropriate state and local officials and the Federal Emergency Management Agency (FEMA) to assure compliance with FEMA, state, and local floodway regulations.

Avoidance, Minimization and Mitigation

The NCDOT is committed to incorporating all reasonable and practicable design features to avoid and minimize jurisdictional impacts, and to provide full compensatory mitigation of all remaining, unavoidable jurisdictional impacts. Avoidance measures were taken during planning and NEPA compliance stages; minimization measures were incorporated as part of the project design. These measures are discussed in Chapter 4 and Appendix F of the State FEIS, and p. 8 of the ROD.

The NCDOT has avoided and minimized impacts to jurisdictional resources to the greatest extent possible. The proposed construction of R-2582A will result in unavoidable impacts to 12.19 acres of permanent wetland impacts, 2,426 linear feet of permanent stream impacts, and 0.43 acres of permanent surface water impacts. The wetland impacts include 4.63 acres of non-riparian wetlands and 7.56 acres of riparian wetlands that will require mitigation. The stream impacts include 810 feet of perennial stream that will require mitigation.

The FEIS identified several potential onsite mitigation sites (FEIS, pp. 104-106). However, there is no onsite mitigation potential for the R-2582A section. The potential mitigation sites noted in the FEIS are along R-2582B which is unfunded for construction. Consequently, the wetland and stream mitigation will

be provided by the North Carolina Department of Environmental Quality (NCDEQ)-Division of Mitigation Services (DMS). The wetland and stream impacts are in the 8-digit hydrologic unit 03010107 of the Roanoke River Basin.

Indirect and Cumulative Effects

Potential indirect and cumulative effects (ICE) attributable to this project were analyzed in a Qualitative Indirect and Cumulative Effects Assessment dated August 25, 2008. The results were summarized in Chapter 4.2 of the FEIS. Generally, effects to human and natural resources were found to be minimal.

Regulatory Approvals


Section 404: Application is hereby made for a USACE Individual 404 Permit as required for the above-described activities.

Section 401: We are requesting a Section 401 Water Quality Certification from NCDWR. We are providing this application to NCDEQ, for their approval. Authorization to debit the \$570 Permit Application Fee from WBS Element 34472.1.4 is hereby given.

A copy of this permit application and its distribution list will be posted on the NCDOT website at: <https://xfer.services.ncdot.gov/pdea/PermApps/>

Thank you for your assistance with this project. If you have any questions or need additional information, please contact Gordon Cashin at gcashin@ncdot.gov or (919) 707-6107.

Sincerely,

for 
Philip S. Harris III, P.E., C.P.M.
Environmental Analysis Unit Head

cc:

NCDOT Permit Application Standard Distribution List

**U.S. ARMY CORPS OF ENGINEERS
APPLICATION FOR DEPARTMENT OF THE ARMY PERMIT
(33 CFR 325)**

OMB APPROVAL NO. 0710-0003
EXPIRES: 31 AUGUST 2012

Public reporting for this collection of information is estimated to average 11 hours per response, including the time for reviewing instructions, searching existing data sources, gathering and maintaining the data needed, and completing and reviewing the collection of information. Send comments regarding this burden estimate or any other aspect of the collection of information, including suggestions for reducing this burden, to Department of Defense, Washington Headquarters, Executive Services and Communications Directorate, Information Management Division and to the Office of Management and Budget, Paperwork Reduction Project (0710-0003). Respondents should be aware that notwithstanding any other provision of law, no person shall be subject to any penalty for failing to comply with a collection of information if it does not display a currently valid OMB control number. Please DO NOT RETURN your form to either of those addresses. Completed applications must be submitted to the District Engineer having jurisdiction over the location of the proposed activity.

PRIVACY ACT STATEMENT

Authorities: Rivers and Harbors Act, Section 10, 33 USC 403; Clean Water Act, Section 404, 33 USC 1344; Marine Protection, Research, and Sanctuaries Act, Section 103, 33 USC 1413; Regulatory Programs of the Corps of Engineers; Final Rule 33 CFR 320-332. Principal Purpose: Information provided on this form will be used in evaluating the application for a permit. Routine Uses: This information may be shared with the Department of Justice and other federal, state, and local government agencies, and the public and may be made available as part of a public notice as required by Federal law. Submission of requested information is voluntary, however, if information is not provided the permit application cannot be evaluated nor can a permit be issued. One set of original drawings or good reproducible copies which show the location and character of the proposed activity must be attached to this application (see sample drawings and/or instructions) and be submitted to the District Engineer having jurisdiction over the location of the proposed activity. An application that is not completed in full will be returned.

(ITEMS 1 THRU 4 TO BE FILLED BY THE CORPS)

1. APPLICATION NO.	2. FIELD OFFICE CODE	3. DATE RECEIVED	4. DATE APPLICATION COMPLETE
--------------------	----------------------	------------------	------------------------------

(ITEMS BELOW TO BE FILLED BY APPLICANT)

5. APPLICANT'S NAME First - Philip Middle - S. Last - Harris Company - NCDOT-EAU E-mail Address -			8. AUTHORIZED AGENT'S NAME AND TITLE (agent is not required) First - Middle - Last - Company - E-mail Address -		
6. APPLICANT'S ADDRESS: Address- City - State - Zip - Country -			9. AGENT'S ADDRESS: Address- City - State - Zip - Country -		
7. APPLICANT'S PHONE NOS. w/AREA CODE a. Residence b. Business c. Fax 919-707-6123			10. AGENTS PHONE NOS. w/AREA CODE a. Residence b. Business c. Fax		

STATEMENT OF AUTHORIZATION

11. I hereby authorize, _____ to act in my behalf as my agent in the processing of this application and to furnish, upon request, supplemental information in support of this permit application.

SIGNATURE OF APPLICANT

DATE

NAME, LOCATION, AND DESCRIPTION OF PROJECT OR ACTIVITY

12. PROJECT NAME OR TITLE (see instructions) R-2582A US 158 from I-95/NC 46 in Roanoke Rapids to SR 1312 (St. John Church Rd)			
13. NAME OF WATERBODY, IF KNOWN (if applicable) Arthurs Creek, Trouble Field Creek, and UTs to both		14. PROJECT STREET ADDRESS (if applicable) Address	
15. LOCATION OF PROJECT Latitude: °N 36.468618 Longitude: °W -77.611234		City - State- Zip-	
16. OTHER LOCATION DESCRIPTIONS, IF KNOWN (see instructions) State Tax Parcel ID Municipality Section - Township - Range -			

17. DIRECTIONS TO THE SITE

Please see attached vicinity map.

18. Nature of Activity (Description of project, include all features)

Widening of 8.2 miles of US 158 from I-95/NC 46 Interchange to SR 1312 (St. John Church Rd) in Northampton County. The proposed action involves a combination of widening, new location segments and other improvements to existing US 158. The R-2582A project includes a southern bypass of Garysburg.

19. Project Purpose (Describe the reason or purpose of the project, see instructions)

The purpose of the project is to improve the traffic flow and Level of Service (LOS) on this section of US 158; thereby improving safety; and to improve access to existing and future industry in this region.

USE BLOCKS 20-23 IF DREDGED AND/OR FILL MATERIAL IS TO BE DISCHARGED

20. Reason(s) for Discharge

Wetlands and streams will be impacted by construction activities, i.e., widening of road, new locations, and installation of drainage structures.

21. Type(s) of Material Being Discharged and the Amount of Each Type in Cubic Yards:

Type	Type	Type
Amount in Cubic Yards	Amount in Cubic Yards	Amount in Cubic Yards

See attached cover letter.

22. Surface Area in Acres of Wetlands or Other Waters Filled (see instructions)

Acres See attached cover letter.

or

Linear Feet See attached cover letter.

23. Description of Avoidance, Minimization, and Compensation (see instructions)

See attached cover letter.

**Minutes from the Interagency 4B Hydraulic Design Review Meeting
State Project 34472.1.4 (R-2582A) in Northampton County**

F.A. Project: NHF-158(7)

Meeting Date: September 19, 2013

Minutes Date: Final - October 30, 2013

Team Members:

Tracey Wheeler, USACE (Present)
Gary Jordan, USFWS (Present)
Travis Wilson, NCWRC (Present)
Ron Lucas, FHWA (Absent)
Chris Militscher, EPA (Absent)
David Wainwright, NCDWR (Present)
Bill Stephens, URS (Present)
Dennis Hoyle, URS (Present)
Claudia Lee, URS (Present)

Support Staff/Other Attendees:

Chris Rivenbark, NCDOT-PDEA NES (Present)
John Merritt, NCDOT-NEU (Present)
Paul Atkinson, NCDOT Hydraulics (Present)
Omar Azizi, NCDOT – SMU (Present)
Scott Emory, NCDOT Div. 1 (Present)
Jerry Jennings, NCDOT Div. 1 (Absent)
Jason Moore, NCDOT Roadway (Absent)
Bryan Key, NCDOT Roadway (Present)
Robert O'Dell, NCDOT Roadway (Present)
David Harris, NCDOT Roadside (Absent)
Charles Cox, NCDOT-PDEA (Absent)
Corey Bousquet, NCDOT Utilities (Absent)
Sonia Carrillo, NCDWR (Present)

Project Description:

R-2582A is located in Northampton County and consists of improving US 158 to a 4 lane facility with a typical 46' median from NC 46 just west of I-95 in Roanoke Rapids to just east of SR 1312 (St. Johns Church Road). The project is approximately 8.4 miles long with approximately 5.4 miles widening along the existing roadway and approximately 3.0 miles on new location.

Minutes:

The "4B" Meeting for R-2582A was held on September 19, 2013 from 2:45 PM to 4:15 PM in the NCDOT Structure Design Conference Room C, at the Century Center Complex in Raleigh, NC.

Introductions were made by all in attendance.

Bill Stephens provided a brief description of the project and proceeded through the 4B Hydraulic Redline Plans dated September 2013.

General:

- It was noted that the current jurisdictional delineations have expired due to their age and that re-verification is currently underway by NCDOT.
- Cross pipes in jurisdictional streams up to 48" will be buried below the stream bed elevations 20% of their diameter. Pipes over 48" will be buried 1' below the stream bed.
- URS noted that the proposed drainage design currently shown on the 4B plans is preliminary and subject to change as the design progresses.

Sheet 5:

- Impacts include project fill in wetlands and a jurisdictional stream.
- Existing stream water source was questioned on the JS (jurisdictional stream) on this sheet. URS indicated that the stream currently receives flow from the north side of the existing roadway as well

as the south side of the roadway. Flow from the south side of the roadway (inlet end of the existing cross pipe) is from existing roadway ditches. Existing flow patterns will be maintained in the proposed design.

- It was questioned if only the channel on the north side of the project was considered jurisdictional. Currently the JS designation received from NCDOT shows the channel on the north side of the roadway beginning at the outlet end of the existing cross pipe as a JS.

Sheet 7:

- Wetlands present on the south side of the project. No impacts anticipated. No comments.

Sheet 8:

- Project impacts include fill in wetlands and a jurisdictional stream (Arthur's Creek). An existing box culvert is proposed to be extended.
- It was questioned if sills could be added to the culvert to reduce the flow width. This culvert is being extended and the existing culvert has no sills. Adding sills to this culvert would reduce the flow area that is currently being provided and would cause increases in flood elevations upstream.
- It was questioned if the check dam in the lateral ditch at the inlet end of the culvert will have stone placed in the stream. URS indicated that bank stabilization will be called for here to protect the stream bank at the ditch to stream transition and rip rap will be placed down to the stream bed.

Sheet 9:

- Currently no jurisdictional features located on this sheet.
- The inlet location of the proposed pipe at structure no. 0905 was questioned. URS has not completed field work or drainage design at this location to determine the correct inlet location.

Sheet 12:

- Project impacts include fill in wetlands and a jurisdictional stream.
- It was noted that the stream and wetlands on this sheet likely extend further north across the proposed project area than what is currently shown. NCDOT NES indicated that this area would be studied during the re-verification of wetlands.
- It was questioned if the proposed cross pipe at -L- Sta. 142+30+/- would drain the wetlands on the south side of the project. Since the existing stream currently extends across to the north side of the project and the proposed pipe will be located in the stream, the wetlands would not be drained by the proposed cross pipe.

Sheet 13:

- Project impacts include fill in a jurisdictional stream.
- The drainage features and structures on the right side of the project and -Y5B- were discussed. URS indicated that this area appeared to be an existing storm water treatment device and that the outlet pipe was failing and collapsing into the existing outlet ditch. URS has contacted the property owner and the County concerning this device and its purpose and neither had any history or information. A representative from the NCDWR will check to see if they have any information on the structure.

Sheet 16:

- Project impacts include fill in wetlands and a jurisdictional stream.
- It was questioned if the wetland area to the east side of -Y9- would be considered a total take. USACE indicated that if there was no connectivity between wetlands across the project and there was 0.25 acres or less of undisturbed wetlands left within the project area, the total wetland area may be considered a total take. This determination will be made after the re-verification of wetlands.
- It was questioned whether the wetland area continues further east of -Y9RPA- than what is currently shown. This area should be checked during re-verification of wetlands.
- URS indicated that the stream that flows from west to east through the interchange area would be piped and relocated through the project area. In the current preliminary design, the stream is proposed to be carried around the south side of Loop A through the wetlands by way of a proposed channel or ditch.

Sheet 17:

- Small area of wetlands located on the south side of the project. No impacts anticipated. No comments.

Sheet 19:

- Project impacts include fill in wetlands and a jurisdictional stream.
- URS indicated that there were 2 separate channels on the north side of the project at the inlet end of the proposed cross pipe and that the one on the left (west) appeared to be the main flow channel even though it was smaller than the other channel. URS intends to shift the pipe inlet into the main channel.
- URS recommends that the fill slopes in this area be revised from 4:1 to 3:1 to reduce impacts to the wetlands.
- URS indicated that the defined stream channel on the south side of the project does appear to end in the wetland area as shown on the plans.

Sheet 21:

- Wetlands located on the north side of the existing roadway. No impacts anticipated. No comments.

Sheet 22:

- Project impacts include fill in wetlands and a jurisdictional stream (Trouble Field Creek). The existing box culvert is proposed to be removed and replaced with a new box culvert.
- It was asked if URS could transition the stream less abruptly at the tie between the relocated channel and the existing channel on the outlet end of the proposed culvert. URS will adjust the design to show a less abrupt transition.
- Low flow sills were recommended for this culvert to mimic the natural channel width.
- URS indicated that the design of the box culvert will include burying the culvert 1' below the stream bed.

Sheet 25:

- Small area of wetlands located on the north side of the existing roadway. Currently no impacts anticipated. No comments.

Sheet 29:

- Project impacts include fill in wetlands.
- It was asked if the toe protection shown on the south side of the project was impacting the wetlands and if so could it be removed. This is a location where there is a proposed lateral ditch ending at the wetland boundary and the general slope of the natural ground is toward the proposed fill slope. Typically a lateral ditch along the fill slope would be continued to protect the fill slope from erosion. However since this is a wetland area, toe protection is being recommended instead of a lateral ditch to reduce impacts to the wetlands.

Sheet 31:

- Area of wetlands located on the north side of the project. No anticipated impacts. No comments.

Sheet 32:

- Two areas of wetlands located on the north side of the project. No anticipated impacts. No comments.

Sheet 34:

- Project impacts include fill in wetlands and a jurisdictional stream. This sheet is the end of R-2582A and the beginning of R-2582B. The fill in wetlands and stream occurs on the R-2582B section of the project. The existing box culvert shown on this sheet occurs on the R-2582B section.
- The description of the pond located on the north side of the project and whether it would be impacted by the project was questioned. URS indicated that it appeared to be an old farm pond and that impacts would be evaluated as the project hydraulic design progresses.

No further comments.

Meeting adjourned.

**Minutes from the Interagency 4C Permit Drawings Review Meeting
State Project 34472.1.4 (R-2582A) in Northampton County**

F.A. Project: NHF-158(7)

Meeting Date: February 14, 2018

Minutes Date: Final - March 22, 2018

Team Members:

Kyle Barnes, USACE (Present)
Gary Jordan, USFWS (Absent)
Travis Wilson, NCWRC (Absent)
Ron Lucas, FHWA (Absent)
Chris Militscher, USEPA (Absent)
Garcy Ward, NCDWR (Present)

Support Staff/Other Attendees:

Paul Atkinson, NCDOT Hydraulics (Present)
Meme Buscemi, AECOM (Present)
Bill Stephens, AECOM (Present)
Gordon Cashin, NCDOT Env. Analysis (Present)
Kevin Fischer, NCDOT Structures (Absent)
Clay Willis, NCDOT Div. 1 (Absent)
Pablo Hernandez, NCDOT Div. 1 (Absent)
Gary Lovering, NCDOT PMU (Present)
Robert Gallo, NCDOT Roadway (Present)
Brian Yamamoto, NCDOT PDEA (Absent)
Mark Staley, NCDOT Roadside (Phone)
Ashley Cox, NCDOT Utilities (Present)
Dayton Martin, NCDOT Utilities (Present)
Rekha Patel, Summit (Present)
Dan Duffield, Summit (Present)

Project Description:

R-2582A is located in Northampton County and consists of improving US 158 to a 4 lane facility with a typical 46' median from NC 46 just west of I-95 in Roanoke Rapids to just east of SR 1312 (St. Johns Church Road). The project is approximately 8.4 miles long with approximately 5.4 miles widening along the existing roadway and approximately 3.0 miles on new location.

Minutes:

The "4C" Meeting for R-2582A was held on February 14, 2018 from 3:00 PM to 4:00 PM in the NCDOT Structure Design Conference Room C, at the Century Center Complex in Raleigh, NC.

Introductions were made by all in attendance.

Bill Stephens provided a brief description of the project and proceeded through the 4C Permit Drawings dated February 2018.

General:

- It was asked if the project jurisdictional delineations were current. NCDOT to verify.

Site 1:

- NCDWR asked if the proposed drainage ditch from -L- Sta. 37+00 LT to 38+50 LT could be removed. According to drainage calculations, that proposed ditch is required due to the amount of discharge it will carry, therefore the ditch must remain.

Site 2:

- NCDWR asked if the proposed culvert extension would be buried. Because the existing culvert is not

buried, the proposed culvert extension will not be buried either. Proposed culvert extension outlet elevation sits at the stream bed elevation, not considering the existing scour hole.

- NCDWR inquired about the outlet of the proposed ditch at -L- Sta. 87+34 RT. The proposed ditch outlets to natural ground and flows to the existing stream.

Site 3:

- Corps asked if the roadway fill slope could be changed from 4:1 to 3:1. Gary Lovering stated that it would be preferred not to change the roadway fill slope for safety reasons. If the fill slope were to be changed to 3:1, guardrail would have to be installed back around the bulb, creating a hard angle in the guardrail that would present a safety hazard. Also, adding in the guardrail would add 3 feet of width to the roadway, which would lessen reductions of wetland impact with a 3:1 fill slope.
- Corps reminded the group that there was a 4B commitment to reduce the fill slope to 3:1 in wetlands wherever possible.
- Garcy Ward asked if the proposed roadway ditch at site three outlet to natural ground. Yes, it does.

Site 4:

- Most recent wetland boundaries to be referenced into permit drawings.

Site 5:

- Kyle Barnes asked if it was the height of the fill is what required the taking of the entire wetland. Paul Atkinson stated that it was unsure if the entire wetland was being taken. The most recent wetland file would need to be referenced. Upon investigation, the wetland file dated 03/21/2014 does not appear to delineate the entire wetland on the west side of the site.
- KB asked if a bridge was discussed as an option for this area. Gordon Cashin said he would look back through project records to see if he could find out.
- Garcy Ward stated that he would like to know if the wetlands were considered high quality. Gordon Cashin said he would look into it.

Site 6:

- Most recent wetland boundaries to be referenced into permit drawings.
- Kyle Barnes requested to know the area of the remaining wetland within the loop. If it no longer has a water source feeding it and is less than a quarter acre, could be considered a complete take. Area of remaining wetland is 0.46 acres.
- Garcy Ward asked if rip rap on the stream bed would be warranted due to erosion or scour was a concern at the pipes outlet on the northeast side of the site. The design velocities are low for this pipe outlet and. rip rap on the stream bottom is not believed to be necessary with these velocities.
- Garcy Ward asked if the roadway fill slopes could be changed from 4:1 to 3:1. Gary Lovering stated that they could not place guardrail on such tight loops.

Site 7:

- Kyle Barnes – Aerial images indicate a solar farm has been constructed between sites 6 and 7. Also believes there is a wetland delineation missing. Gordon Cashin to look into the missing wetland. Based on aerial photography, the solar farm located at about -L- Sta. 215+00 RT, does not appear to be in conflict with the proposed project.
- Garcy Ward asked how the pipe alignment was chosen. Bill Stephens stated that the pipes were aligned with the main channel as determined during field investigations.

- Garcy Ward asked if the rip rap pad was necessary. Bill Stephens stated that it was to minimize erosion or scour because the pipe outlets to a marsh area and not a defined channel.
- Kyle Barnes asked if mechanized clearing is considered a permanent impact. Yes it is.

Site 8:

- Garcy Ward asked why the existing channel segment was being abandoned. Bill Stephens stated that it was because the segment was under the proposed fill slope.

General:

- It should be noted that impact values may change after some re-evaluation.
- Updated permit drawings will be posted 2/15/2018
- If missing wetland found, area needs to be evaluated and included with permit drawings.
- Ashley Cox requested the impact delineation dgn file.

No further comments.

Meeting adjourned.



NORTH CAROLINA
Environmental Quality

ROY COOPER
Governor

MICHAEL S. REGAN
Secretary

TIM BAUMGARTNER
Director

February 20, 2019

Mr. Philip S. Harris, III, P.E.
Environmental Analysis Unit
North Carolina Department of Transportation
1598 Mail Service Center
Raleigh, North Carolina 27699-1598

Dear Mr. Harris:

Subject: Mitigation Acceptance Letter:

R-2582A, US 158 / NC 46 from I-95 / NC 46 in Roanoke Rapids to SR 1312 (St. John Church Road), Northampton County

The purpose of this letter is to notify you that the Division of Mitigation Services (DMS) will provide the compensatory stream and wetland mitigation for the subject project. Based on the information supplied by you on February 20, 2019, the impacts are located in CU 03010107 of the Roanoke River basin in the Northern Inner Coastal Plain (NICP) Eco-Region, and are as follows:

Roanoke 03010107 NICP	Stream			Wetlands			Buffer (Sq. Ft.)	
	Cold	Cool	Warm	Riparian	Non-Riparian	Coastal Marsh	Zone 1	Zone 2
Impacts (feet/acres)	0	0	810.0	7.56	4.63	0	0	0

*Some of the stream and/or wetland impacts may be proposed to be mitigated at a 1:1 mitigation ratio. See permit application for details.

DMS commits to implementing sufficient compensatory stream and wetland mitigation credits to offset the impacts associated with this project as determined by the regulatory agencies in accordance with the In-Lieu Fee Instrument dated July 28, 2010. If the above referenced impact amounts are revised, then this mitigation acceptance letter will no longer be valid and a new mitigation acceptance letter will be required from DMS.

If you have any questions or need additional information, please contact Beth Harmon at 919-707-8420.

Sincerely,

James B. Stanfill
DMS Asset Management Supervisor

cc: Mr. Monte Matthews, USACE – Raleigh Regulatory Field Office
Ms. Amy Chapman, NCDWR
File: R-2582A





North Carolina Department of Transportation

Highway Stormwater Program
STORMWATER MANAGEMENT PLAN

FOR NCDOT PROJECTS



(Version 2.07; Released October 2016)

WBS Element: 34472.1.4 TIP No.: R-2582A County(ies): Northampton Page 1 of 2

General Project Information

WBS Element:	34472.1.4	TIP Number:	R-2582A	Project Type:	Roadway Widening	Date:	1/24/2018
NCDOT Contact:	Paul Atkinson		Contractor / Designer:	AECOM/William Stephens			
	Address:	1000 Birch Ridge Drive Raleigh, NC 27610		Address:	701 Corporate Center Drive Suite 475 Raleigh, NC 27607		
	Phone:	919-707-6707		Phone:	919-854-6200		
	Email:	patkinson@ncdot.gov		Email:	william.stephens@aecom.com		
City/Town:	Garysburg		County(ies):	Northampton			
River Basin(s):	Roanoke		CAMA County?	No			
Wetlands within Project Limits?	Yes						

Project Description

Project Length (lin. miles or feet):	8.22 Miles	Surrounding Land Use:	Residential, Agricultural, Light Commercial					
	Proposed Project			Existing Site				
Project Built-Upon Area (ac.)	77.3	ac.	25.4	ac.				
Typical Cross Section Description:	4-lane, ditch median divided. Primary shoulder section with areas of shoulder berm gutter. Ditches and storm sewer. 12-foot lanes.			2-lane shoulder section with roadside ditches and 12-foot lanes. Limited storm sewer.				
Annual Avg Daily Traffic (veh/hr/day):	Design/Future:	8000	Year:	2035	Existing:	6100	Year:	2016
General Project Narrative: (Description of Minimization of Water Quality Impacts)	<p>R-2582A involves the widening of US 158 from a two lane shoulder section roadway to a four lane shoulder section roadway with a ditch divided median. The Arthur's Creek culvert and the Trouble Field Creek culvert are the major structures on the project to be either extended or replaced. The existing Arthurs Creek culvert is proposed to be extended on both ends and the Trouble Field Creek culvert is proposed to be replaced. Stormwater management is accomplished in grass ditches where possible. Lined ditches and storm sewer are also used on the project where needed. Riprap pads are used at pipe outlets and along stream banks to prevent erosion and reduce discharge velocity in most cases to non erosive levels. Velocities for all ditches are designed to be non-erosive for the Q10 storm. Pipe culverts up to 48" in diameter located in jurisdictional streams are proposed to be buried 20% of the pipes diameter. Pipe culverts 48" and larger and the box culvert at Trouble Field Creek are proposed to be buried 1'.</p>							

Waterbody Information

Surface Water Body (1):	Arthur's Creek		NCDWR Stream Index No.:	23-28			
NCDWR Surface Water Classification for Water Body	Primary Classification:	Class C					
	Supplemental Classification:	None					
Other Stream Classification:	None						
Impairments:	None						
Aquatic T&E Species?	No Comments:						
NRTR Stream ID:	Arthur's Creek			Buffer Rules in Effect:	N/A		
Project Includes Bridge Spanning Water Body?	No	Deck Drains Discharge Over Buffer?	N/A	Dissipator Pads Provided in Buffer?	N/A		
Deck Drains Discharge Over Water Body?	No	(If yes, provide justification in the General Project Narrative)		(If yes, describe in the General Project Narrative; if no, justify in the General Project Narrative)			
(If yes, provide justification in the General Project Narrative)							



North Carolina Department of Transportation
Highway Stormwater Program
STORMWATER MANAGEMENT PLAN
FOR NCDOT PROJECTS



(Version 2.07; Released October 2016)

WBS Element: 34472.1.4
TIP No.: R-2582A
County(ies): Northampton
Page 2 **of** 2

Additional Waterbody Information

Surface Water Body (2):	Trouble Field Creek		NCDWR Stream Index No.:	23-29.2	
NCDWR Surface Water Classification for Water Body	Primary Classification:	Class C			
	Supplemental Classification:	None			
Other Stream Classification:	None				
Impairments:	None				
Aquatic T&E Species?	No	Comments:			
NRTR Stream ID:	Trouble Field Creek		Buffer Rules in Effect:	N/A	
Project Includes Bridge Spanning Water Body?		Deck Drains Discharge Over Buffer?	N/A	Dissipator Pads Provided in Buffer?	N/A
Deck Drains Discharge Over Water Body?	No	(If yes, provide justification in the General Project Narrative)		(If yes, describe in the General Project Narrative; if no, justify in the General Project Narrative)	
(If yes, provide justification in the General Project Narrative)					

09/28/19

See Sheet 1-A For Index of Sheets
See Sheet 1-B For Conventional Symbols
See Sheet 1-C For Survey Control Sheets

STATE OF NORTH CAROLINA
DIVISION OF HIGHWAYS

STATE	STATE PROJECT REFERENCE NO.	SHEET NO.	TOTAL SHEETS
N.C.	R-2582A	1	
STATE PROJ. NO.	F.A. PROJ. NO.	DESCRIPTION	
34472.1.4		PE	
34472.2.4		R/W, UTIL.	

NORTHAMPTON COUNTY

LOCATION: US 158 FROM I-95/NC 46 IN ROANOKE RAPIDS TO SR 132 (ST. JOHN CHURCH RD)

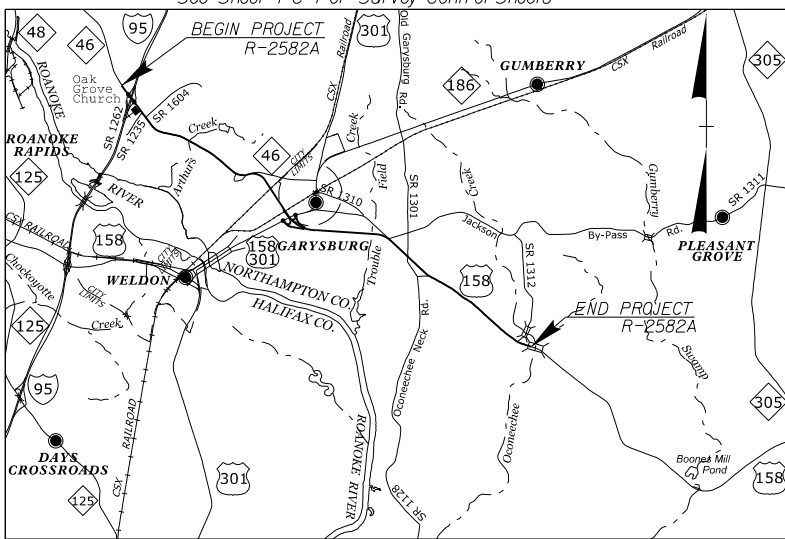
TYPE OF WORK: GRADING, DRAINAGE, PAVING, RESURFACING, GUARDRAIL, SIGNALS AND STRUCTURES.

WETLAND AND SURFACE WATER IMPACTS PERMIT

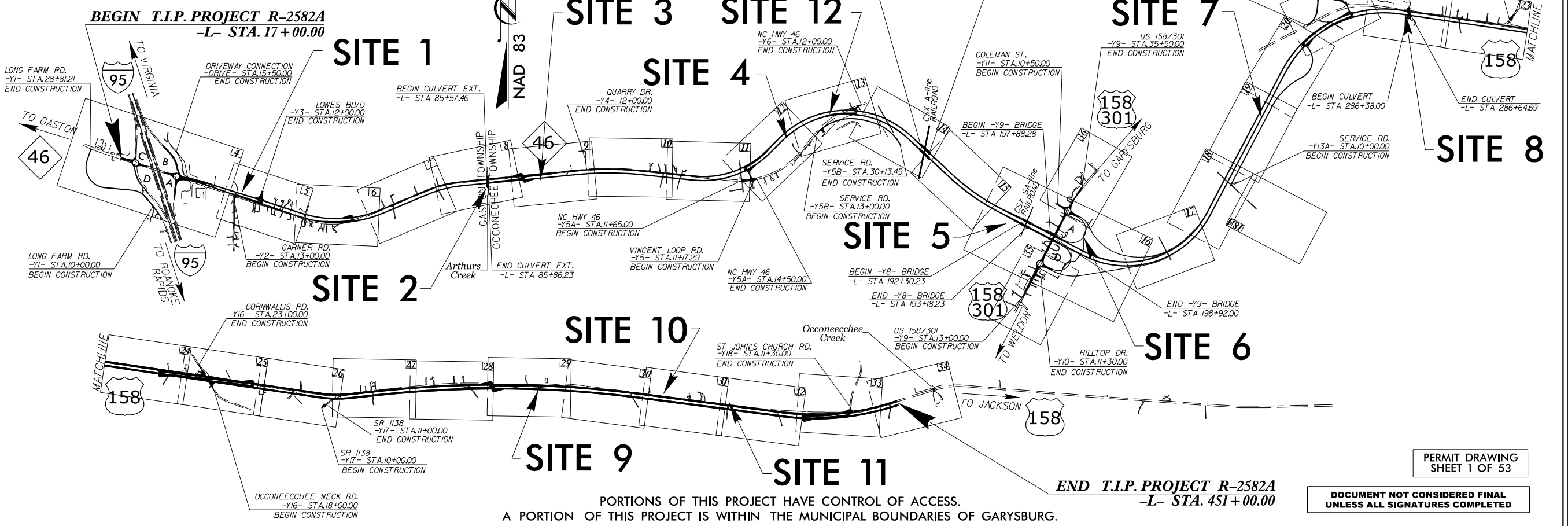
FEBRUARY 2019



TIP PROJECT: R-2582A



VICINITY MAP

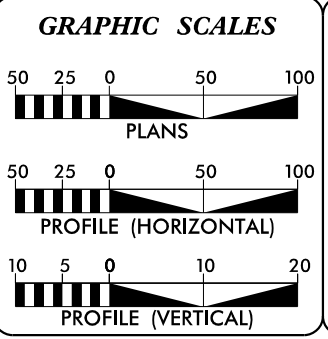


PORTIONS OF THIS PROJECT HAVE CONTROL OF ACCESS.
A PORTION OF THIS PROJECT IS WITHIN THE MUNICIPAL BOUNDARIES OF GARYSBURG.
CLEARING ON THIS PROJECT SHALL BE PERFORMED TO THE LIMITS ESTABLISHED BY METHOD III.

PERMIT DRAWING SHEET 1 OF 53

DOCUMENT NOT CONSIDERED FINAL UNLESS ALL SIGNATURES COMPLETED

CONTRACT:



DESIGN DATA

ADT 2017 =	6200
ADT 2037 =	8200
DHV =	11 %
D =	60 %
T =	21 % *
V =	70 MPH
* TTST =	14 DUAL = 7
FUNC CLASS =	EXPRESSWAY / FREEWAY
STATEWIDE TIER	

PROJECT LENGTH

LENGTH ROADWAY T.I.P. PROJECT R-2582A =	8.149 MILES
LENGTH STRUCTURE T.I.P. PROJECT R-2582A =	0.071 MILES
TOTAL LENGTH OF T.I.P. PROJECT R-2582A =	8.220 MILES

Prepared in the Office of:
DIVISION OF HIGHWAYS
1000 Birch Ridge Dr., Raleigh NC, 27610


2012 STANDARD SPECIFICATIONS	
RIGHT OF WAY DATE:	GARY R. LOVERING, PE PROJECT ENGINEER
June 30, 2017	
LETTING DATE:	BRYAN C. KEY, PE PROJECT DESIGN ENGINEER
December 18, 2019	

HYDRAULICS ENGINEER

SIGNATURE: _____ P.E.

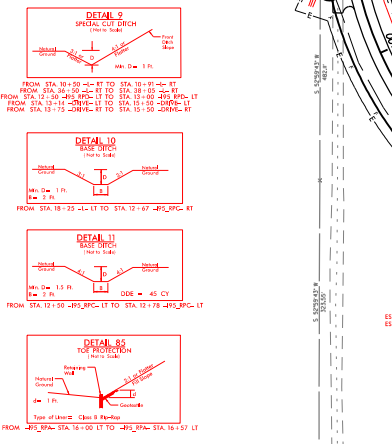
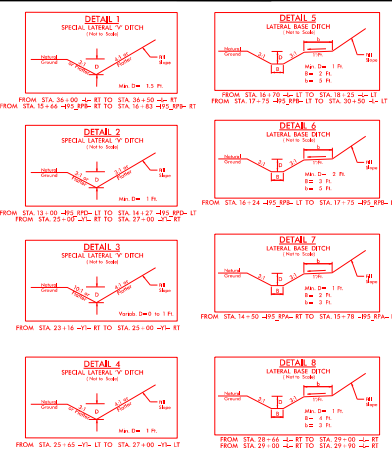
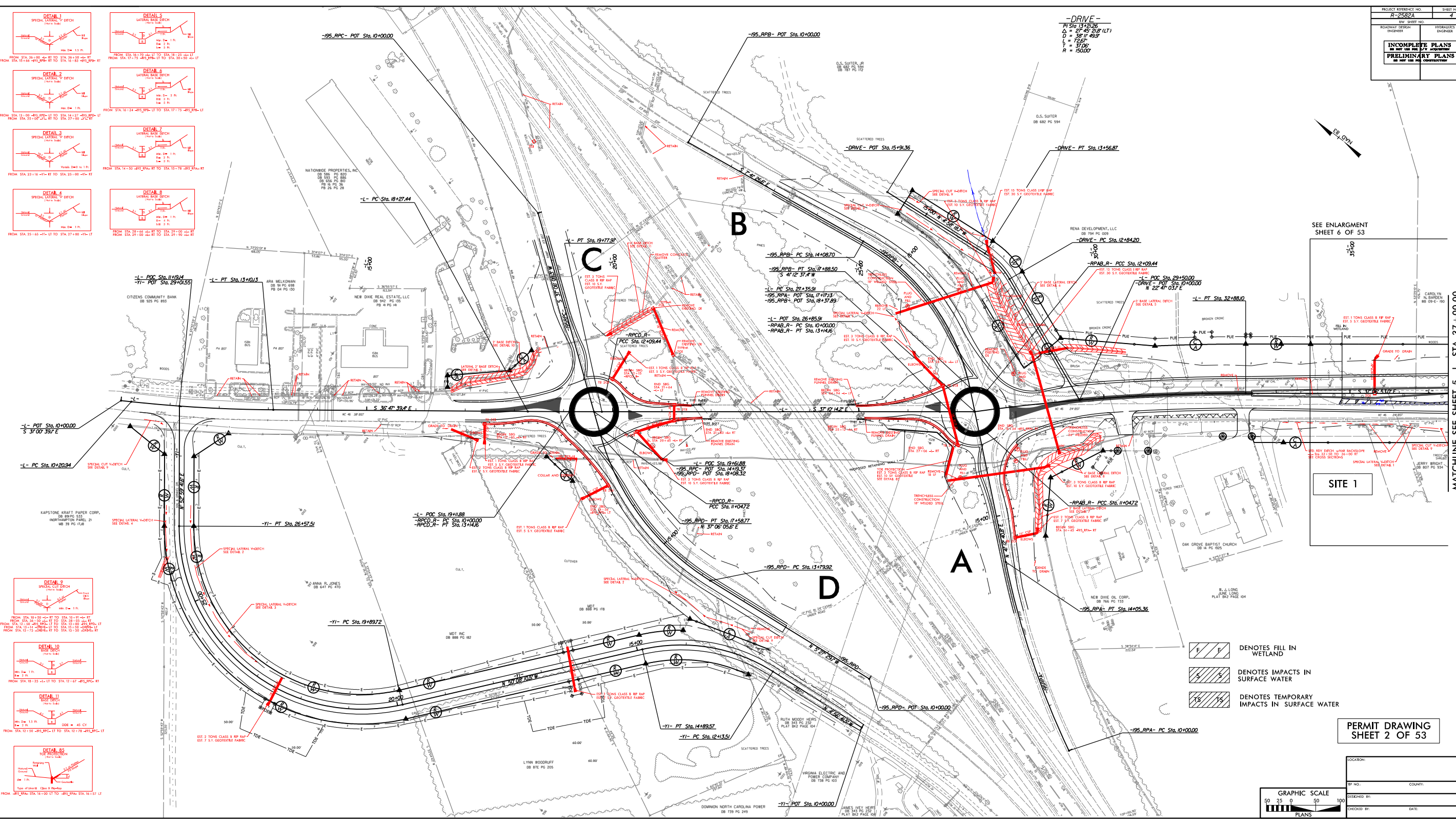
ROADWAY DESIGN ENGINEER

SIGNATURE: _____ P.E.



2/7/2019 R:\Hydraulics\PERMITS\Environmental\Drawings\01_R2582A_Rdy_t.sh.dgn memebuscmi

R:\Information Systems\GIS\Projects\2024\2024-01-10-2024-01-10\2024-01-10-2024-01-10.dwg



-DRIVE-
P STA. 13+27.8
D = 27' 45" (28' 11")
L = 38' 11" (43' 11")
T = 3706'
R = 15000'

PROJECT REFERENCE NO.	P-25873
SHEET NO.	4
ROADWAY DESIGN ENGINEER	RENEGADES ENGINEERS
INCOMPLETE PLANS DO NOT USE FOR CONSTRUCTION	

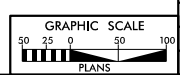
SEE ENLARGMENT SHEET 6 OF 53

SITE 1

MATCHLINE SEE SHEET 5 - L- STA. 37+00.00

- DENOTES FILL IN WETLAND
- DENOTES IMPACTS IN SURFACE WATER
- DENOTES TEMPORARY IMPACTS IN SURFACE WATER

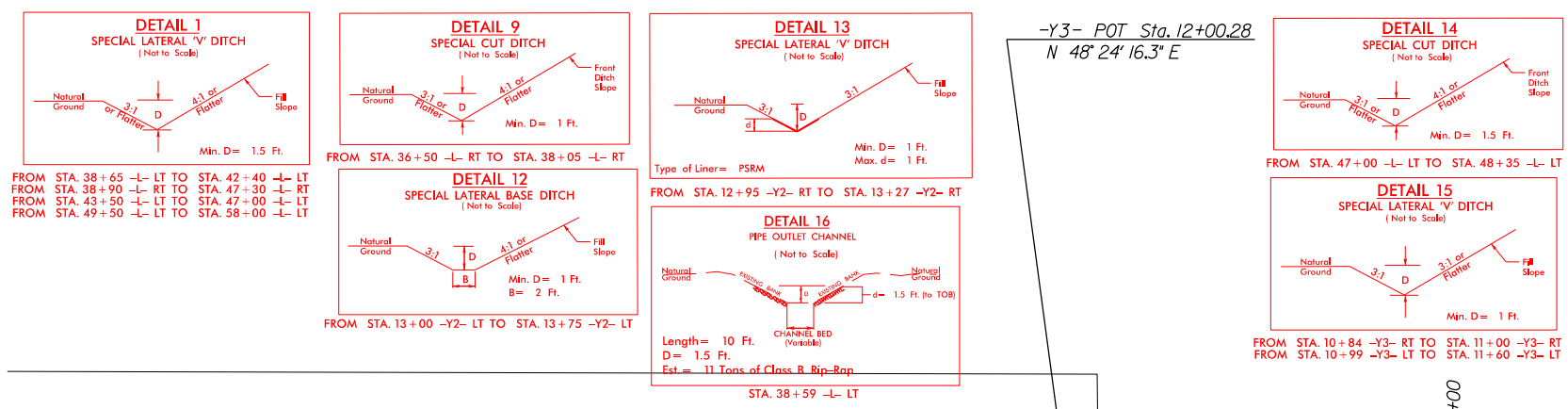
PERMIT DRAWING SHEET 2 OF 53



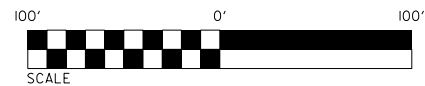
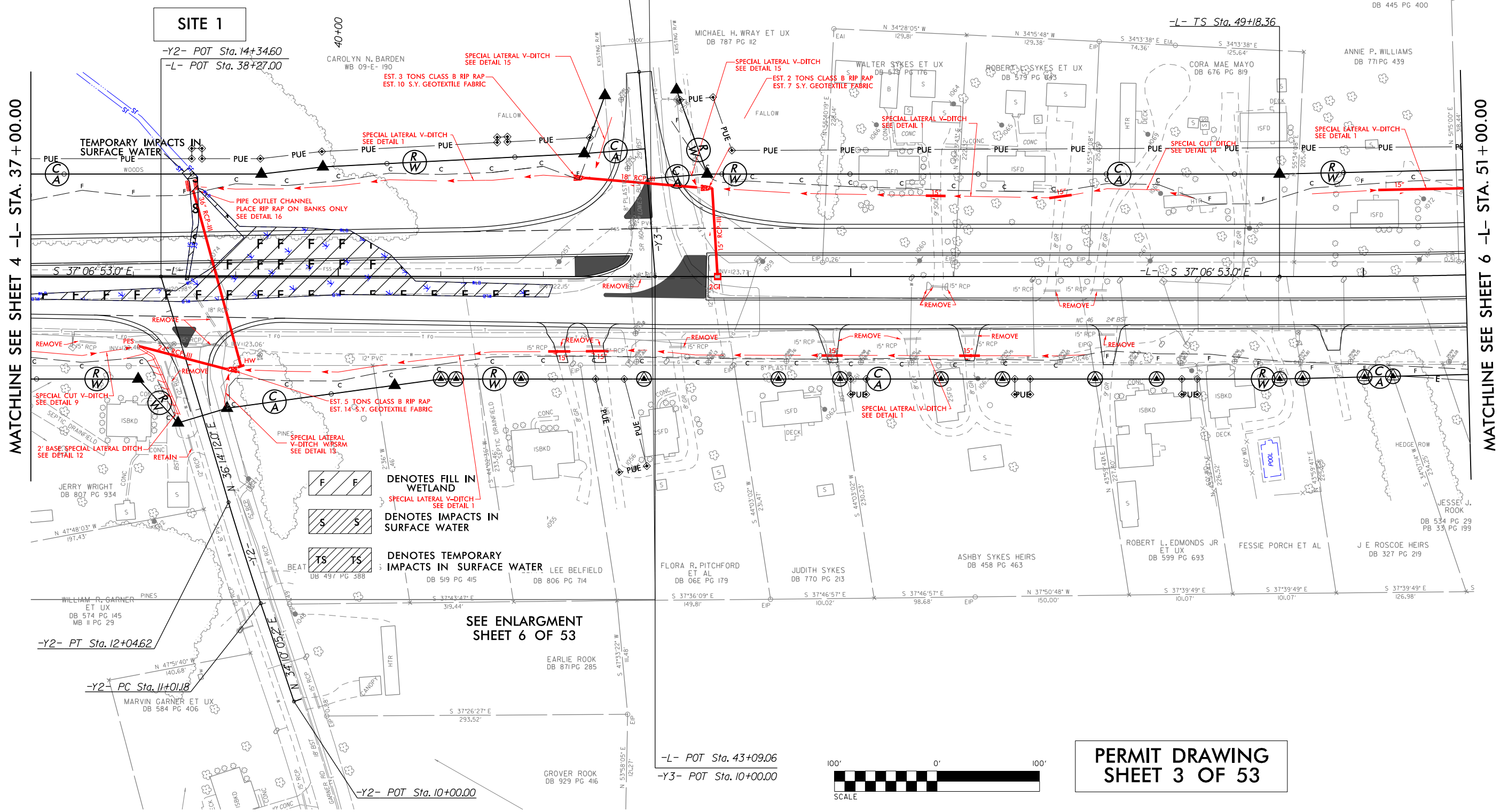
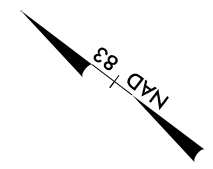
LOCATION:	
TR. NO.:	COUNTY:
DESIGNED BY:	CHECKED BY:
DATE:	

8/17/99
R:\H\Drawings\PERMITS\Environmental\Drawings\03.R-25824_Rdy_psh_5.dgn
8/17/2019
R:\H\Drawings\PERMITS\Environmental\Drawings\03.R-25824_Rdy_psh_5.dgn
name:basecam

PROJECT REFERENCE NO. R-25824	SHEET NO. 5
RW SHEET NO.	
ROADWAY DESIGN ENGINEER	HYDRAULICS ENGINEER
INCOMPLETE PLANS DO NOT USE FOR A/W ACQUISITION	
PRELIMINARY PLANS DO NOT USE FOR CONSTRUCTION	



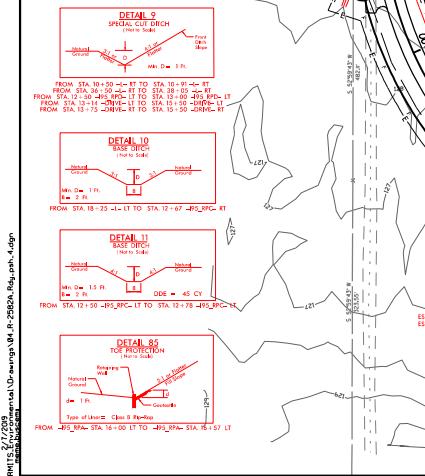
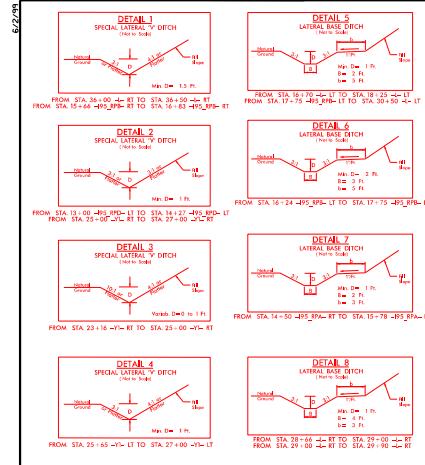
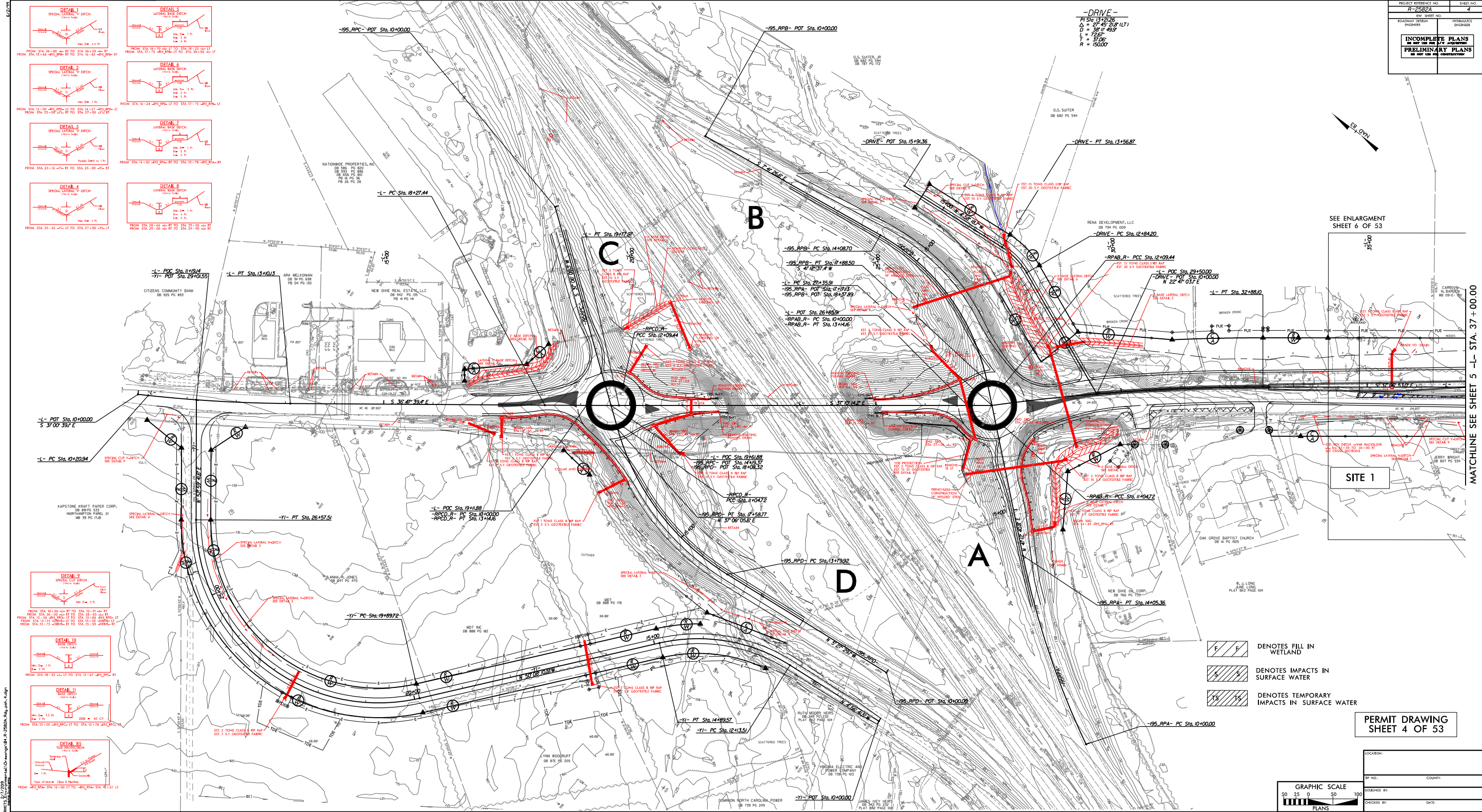
-Y3- POT Sta. 12+00.28
N 48° 24' 16.3" E



PERMIT DRAWING
SHEET 3 OF 53

PROJECT REFERENCE NO: **P-25873**
 SHEET NO: **4**
 ROADWAY DESIGN ENGINEER
 REGIONAL ENGINEER
INCOMPLETE PLANS
 NO IMP FOR THE LP'S ACCEPTANCE
PRELIMINARY PLANS
 NO IMP FOR CONSTRUCTION

-DRIVE-
 PT STA 13+79.62
 Δ = 27° 45' 30" (LT)
 D = 38' 11" 43.9'
 L = 122.0'
 T = 37.06'
 R = 1500.0'



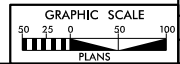
SEE ENLARGMENT SHEET 6 OF 53

MATCHLINE SEE SHEET 5 -L- STA. 37+00.00

SITE 1

- █ F █ F DENOTES FILL IN WETLAND
- █ S █ S DENOTES IMPACTS IN SURFACE WATER
- █ TS █ TS DENOTES TEMPORARY IMPACTS IN SURFACE WATER

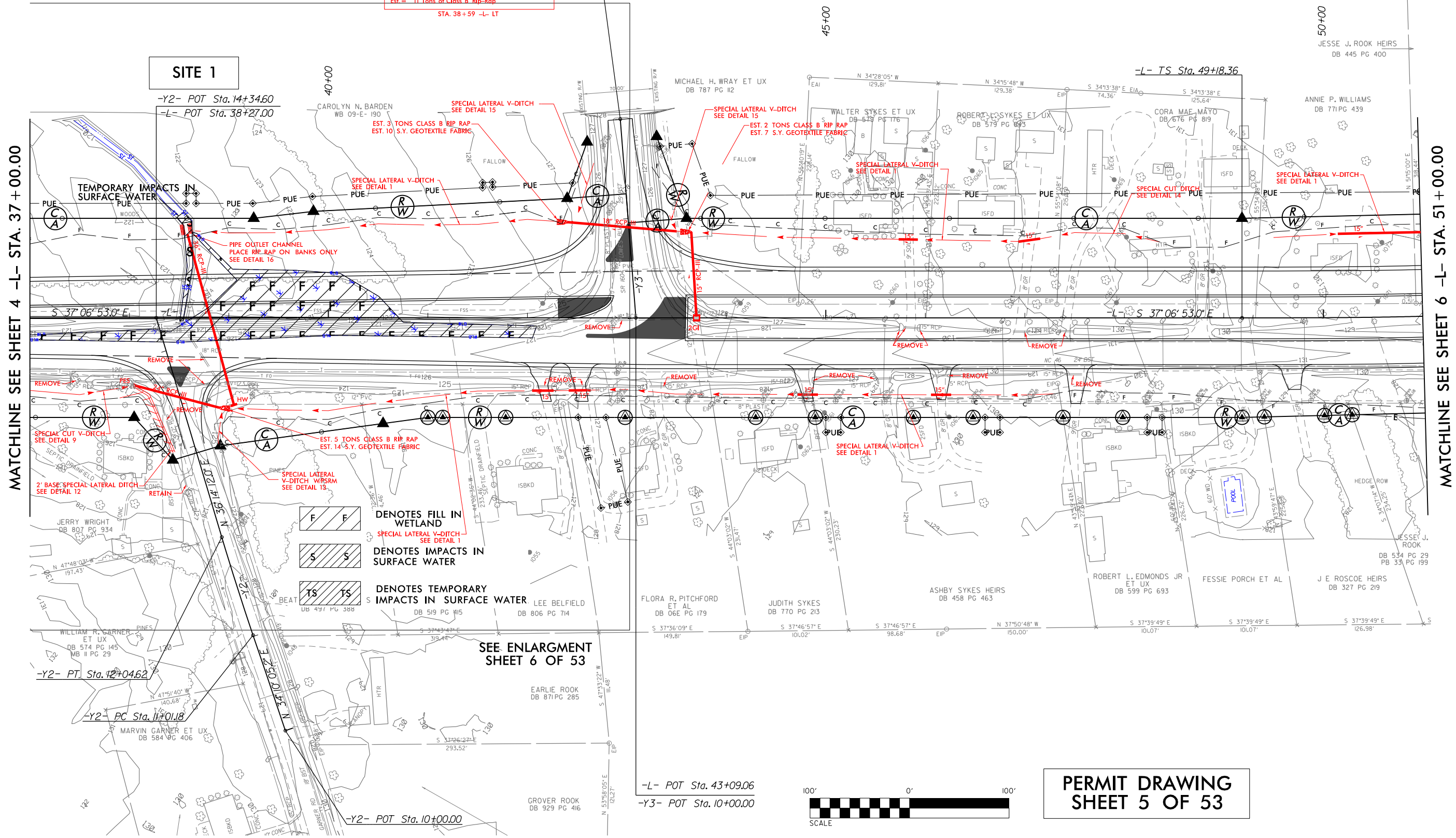
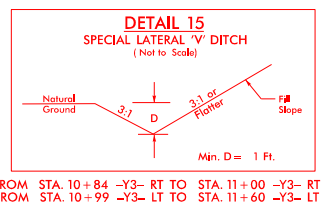
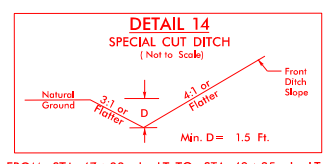
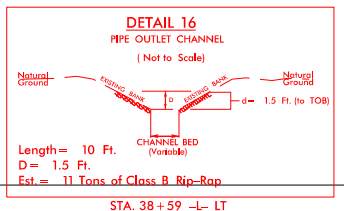
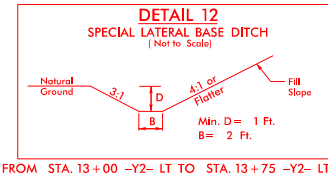
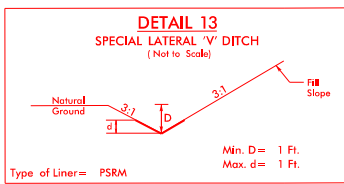
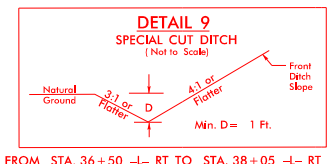
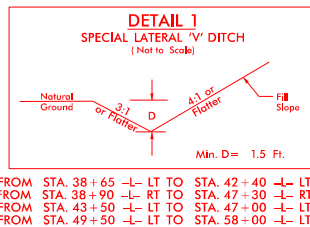
PERMIT DRAWING
SHEET 4 OF 53



LOCATION:	
TRF NO.	COUNTY:
DESIGNED BY:	DATE:
CHECKED BY:	

11/12/2024 10:43:10 AM
 R:\Projects\2024\11\11-000000\11-000000.dwg
 R:\Projects\2024\11\11-000000\11-000000.dwg
 R:\Projects\2024\11\11-000000\11-000000.dwg

PROJECT REFERENCE NO. R-2582A	SHEET NO. 5
RW SHEET NO.	
ROADWAY DESIGN ENGINEER	HYDRAULICS ENGINEER
INCOMPLETE PLANS DO NOT USE FOR ACQUISITION PRELIMINARY PLANS DO NOT USE FOR CONSTRUCTION	



MATCHLINE SEE SHEET 4 -L- STA. 37+00.00

MATCHLINE SEE SHEET 6 -L- STA. 51+00.00

- DENOTES FILL IN WETLAND
- DENOTES IMPACTS IN SURFACE WATER
- DENOTES TEMPORARY IMPACTS IN SURFACE WATER

SEE ENLARGMENT SHEET 6 OF 53

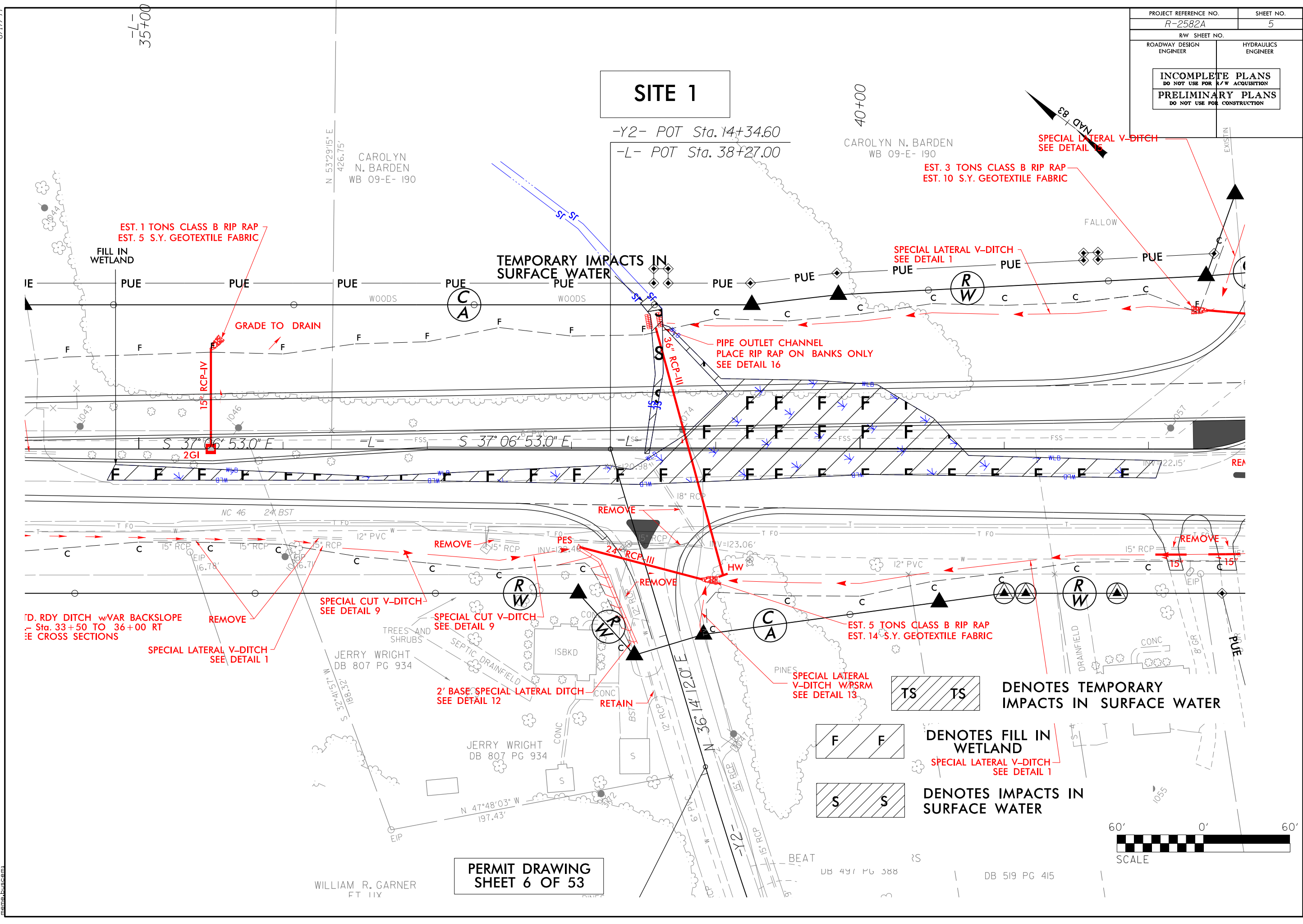
PERMIT DRAWING
SHEET 5 OF 53

R:\7\2019\RA\Highways\PERMITS\Environmental\Drawings\05.R-2582A_Rdwy_psh_5.dgn

PROJECT REFERENCE NO. R-2582A	SHEET NO. 5
RW SHEET NO.	
ROADWAY DESIGN ENGINEER	HYDRAULICS ENGINEER
INCOMPLETE PLANS DO NOT USE FOR R/W ACQUISITION PRELIMINARY PLANS DO NOT USE FOR CONSTRUCTION	

SITE 1

-Y2- POT Sta. 14+34.60
 -L- POT Sta. 38+27.00



TD. RDY DITCH w/VAR BACKSLOPE
 Sta. 33+50 TO 36+00 RT
 SEE CROSS SECTIONS

SPECIAL LATERAL V-DITCH
 SEE DETAIL 1

SPECIAL CUT V-DITCH
 SEE DETAIL 9

SPECIAL CUT V-DITCH
 SEE DETAIL 9

2' BASE SPECIAL LATERAL DITCH
 SEE DETAIL 12

SPECIAL LATERAL V-DITCH W/PSRM
 SEE DETAIL 13

EST. 5 TONS CLASS B RIP RAP
 EST. 14 S.Y. GEOTEXTILE FABRIC

TS TS

DENOTES TEMPORARY IMPACTS IN SURFACE WATER

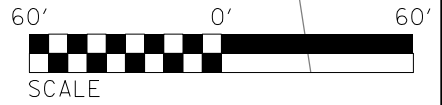
F F

DENOTES FILL IN WETLAND

SPECIAL LATERAL V-DITCH
 SEE DETAIL 1

S S

DENOTES IMPACTS IN SURFACE WATER



PERMIT DRAWING
 SHEET 6 OF 53

8/17/99
 R:\H\paulcs\PERMITS_Environmental\Drawings\06.R-2582A_SITE1.dgn
 8/17/2019
 R:\H\paulcs\PERMITS_Environmental\Drawings\06.R-2582A_SITE1.dgn
 name:basecm

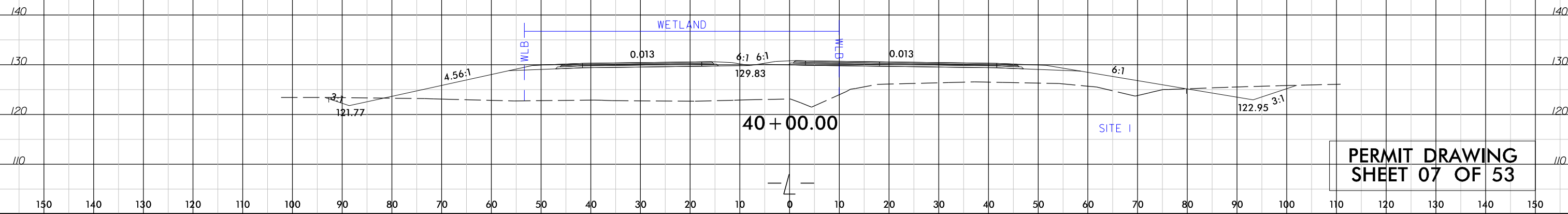
8/23/99



PROJ. REFERENCE NO.	SHEET NO.
R-2582A	07

150 140 130 120 110 100 90 80 70 60 50 40 30 20 10 0 10 20 30 40 50 60 70 80 90 100 110 120 130 140 150

2/7/2019 R:\Hydro\Utilities\PERMITS\Environmental\Drawings\07_R2582A_XS_SITE1.dgn

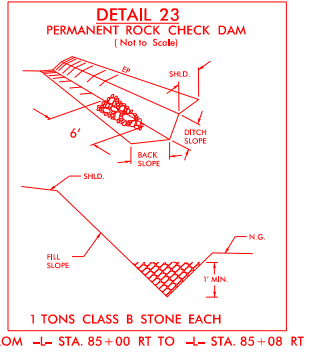
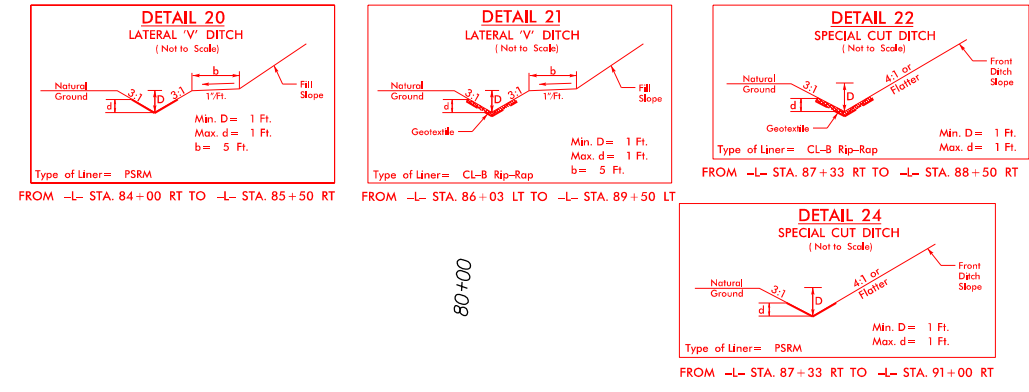
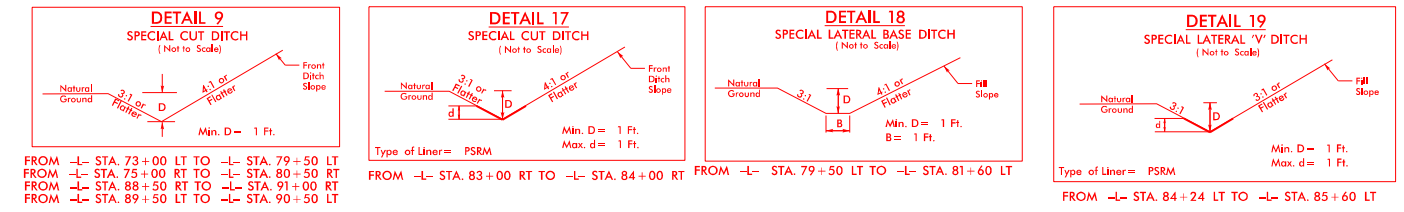


**PERMIT DRAWING
SHEET 07 OF 53**

150 140 130 120 110 100 90 80 70 60 50 40 30 20 10 0 10 20 30 40 50 60 70 80 90 100 110 120 130 140 150

8/17/99 R:\H\Projects\Permits\Environmental\Drawings\08_R-25824_Rdy_psh_B.dgn

PROJECT REFERENCE NO. R-25824	SHEET NO. 8
RW SHEET NO.	
ROADWAY DESIGN ENGINEER	HYDRAULICS ENGINEER
INCOMPLETE PLANS DO NOT USE FOR A/W ACQUISITION	
PRELIMINARY PLANS DO NOT USE FOR CONSTRUCTION	



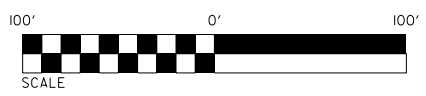
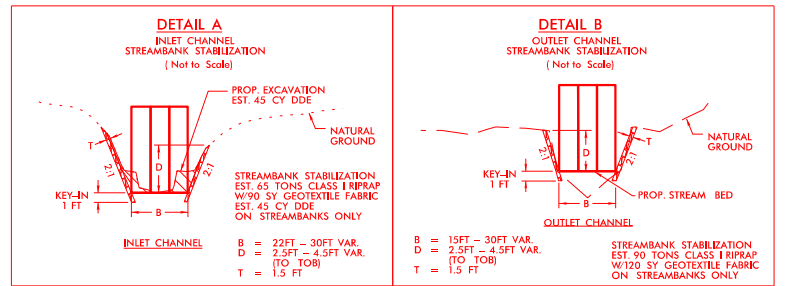
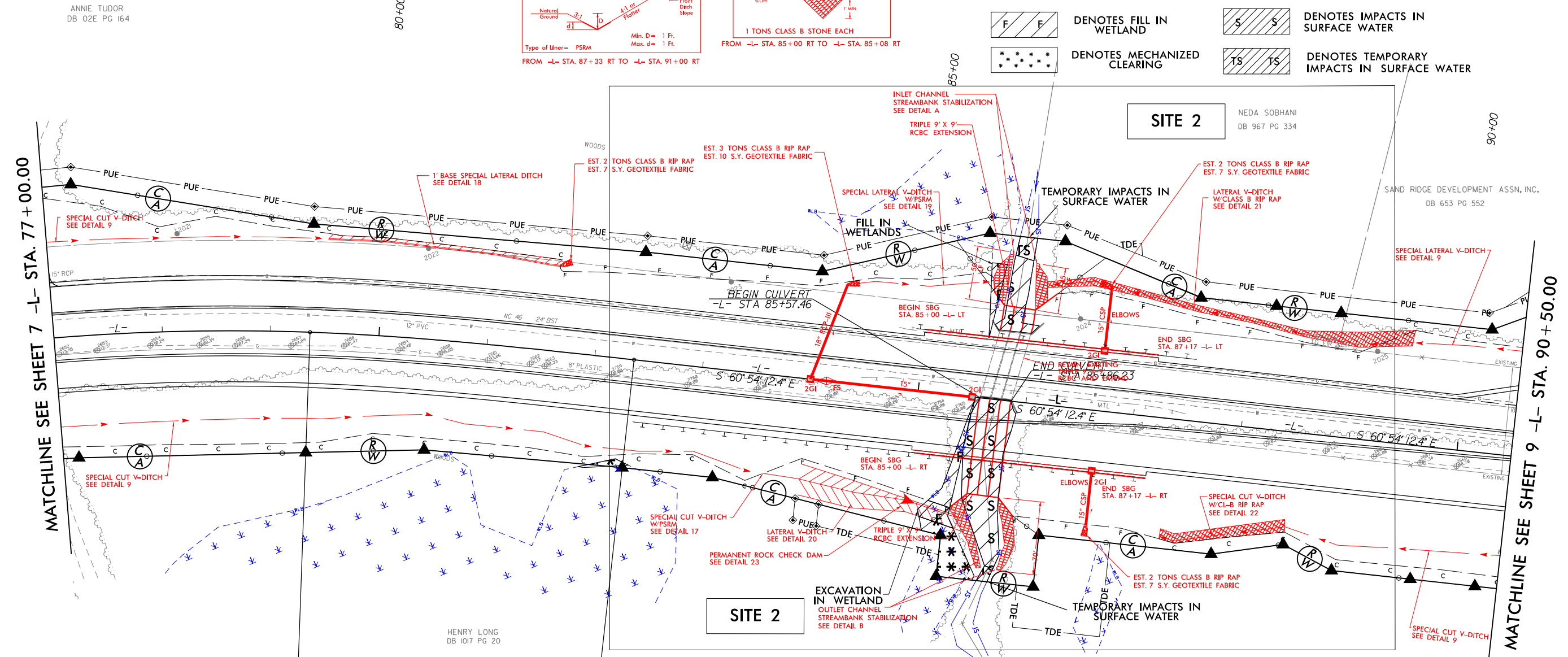
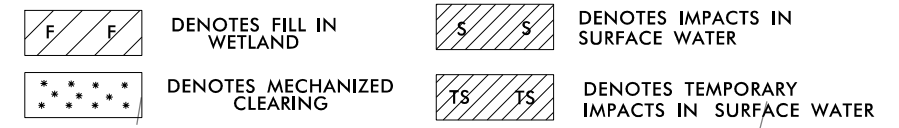
-L-

Pls Sta 75+24.24 $\Delta s = 4'12''46.5''$ $D = 300.00'$ $LT = 200.06'$ $ST = 100.05'$
 Pls Sta 77+80.56 $\Delta = 8'46''00.3''(RT)$ $L = 312.14'$ $T = 156.37'$ $R = 2,040.00'$ $SE = 06$ $V_g = 70$
 Pls Sta 80+36.38 $\Delta s = 4'12''46.5''$ $Ls = 300.06'$ $LT = 200.06'$ $ST = 100.05'$

DETAIL FALSE SUMP (Not to Scale)

Ditch Grade	L	Ditch Grade	L
0.0% To 2.0%	20'	Over 4.0% To 6.0%	40'
Over 2.0% To 4.0%	30'	Over 6.0%	50'

FROM -L- STA. 84+24 M



PERMIT DRAWING
SHEET 8 OF 53

O S SUITER JR
DB 571PG 333

SEE ENLARGMENT
SHEET 10 OF 53

HENRY LONG
DB 1017 PG 20

SITE 2
NEDA SOBHANI
DB 967 PG 334

SAND RIDGE DEVELOPMENT ASSN, INC.
DB 653 PG 552

SITE 2
EXCAVATION IN WETLAND
OUTLET CHANNEL
STREAMBANK STABILIZATION
SEE DETAIL B

TEMPORARY IMPACTS IN SURFACE WATER

TEMPORARY IMPACTS IN SURFACE WATER

EST. 2 TONS CLASS B RIP RAP
EST. 7 S.Y. GEOTEXTILE FABRIC

EST. 2 TONS CLASS B RIP RAP
EST. 7 S.Y. GEOTEXTILE FABRIC

EST. 3 TONS CLASS B RIP RAP
EST. 10 S.Y. GEOTEXTILE FABRIC

1' BASE SPECIAL LATERAL DITCH
SEE DETAIL 18

BEGIN SBG
STA. 85+00 -L- LT

END SBG
STA. 87+17 -L- LT

BEGIN SBG
STA. 85+00 -L- RT

END SBG
STA. 87+17 -L- RT

BEGIN SBG
STA. 85+00 -L- LT

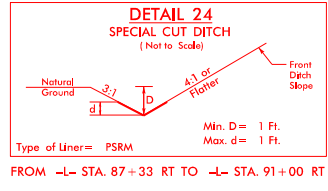
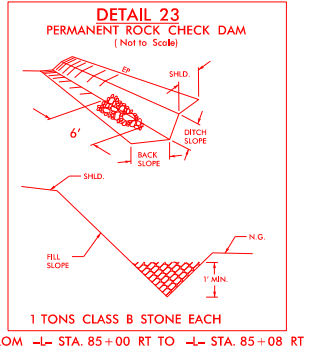
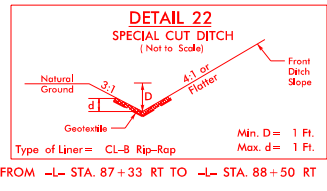
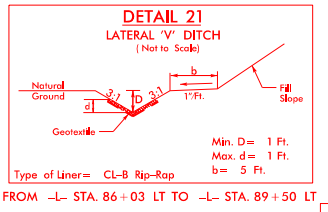
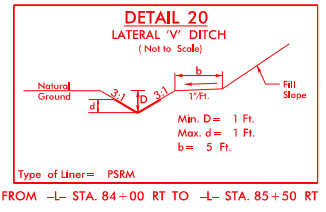
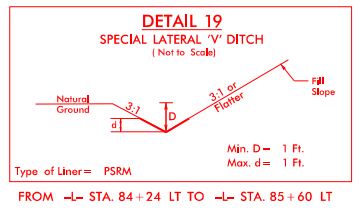
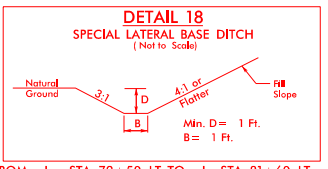
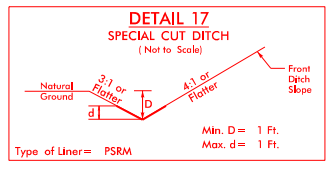
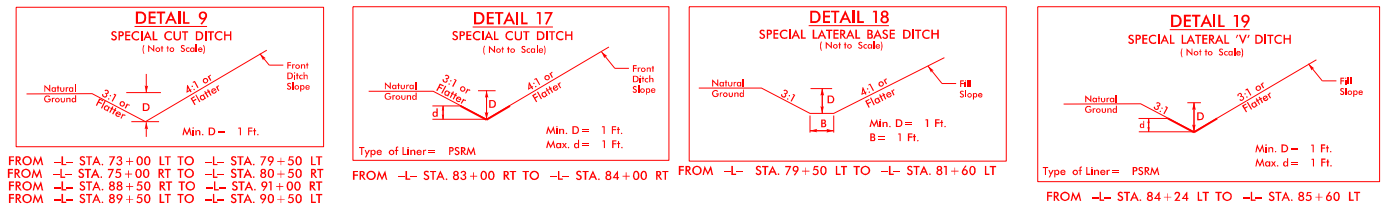
END SBG
STA. 87+17 -L- RT

BEGIN SBG
STA. 85+00 -L- LT

END SBG
STA. 87+17 -L- RT

BEGIN SBG
STA. 85+00 -L- LT

END SBG
STA. 87+17 -L- RT



-L-

Pls Sta 75+24.24 Pls Sta 77+80.56 Pls Sta 80+36.38
 $\Theta_s = 4'12'' 46.5''$ $\Delta = 8'46'' 00.3'' (RT)$ $\Theta_s = 4'12'' 46.5''$
 $L_s = 300.00'$ $D = 2'48'' 31.0''$ $L_s = 300.00'$
 $LT = 200.06'$ $L = 312.14'$ $LT = 200.06'$
 $ST = 100.05'$ $T = 156.37'$ $ST = 100.05'$
 $R = 2,040.00'$
 $SE = 06$
 $V_g = 70$

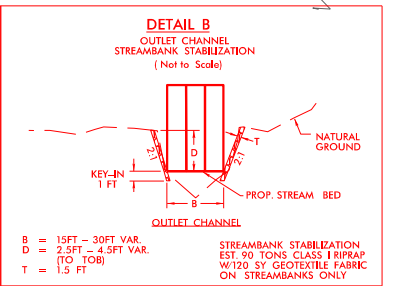
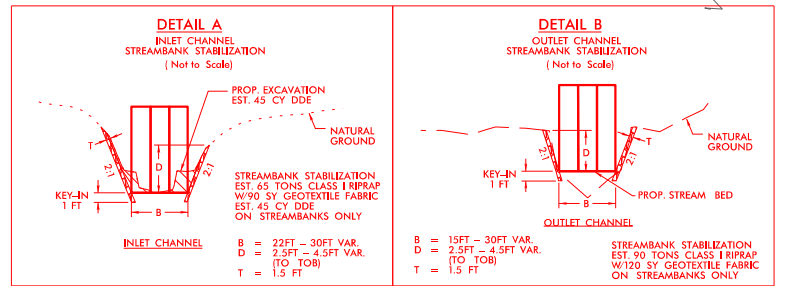
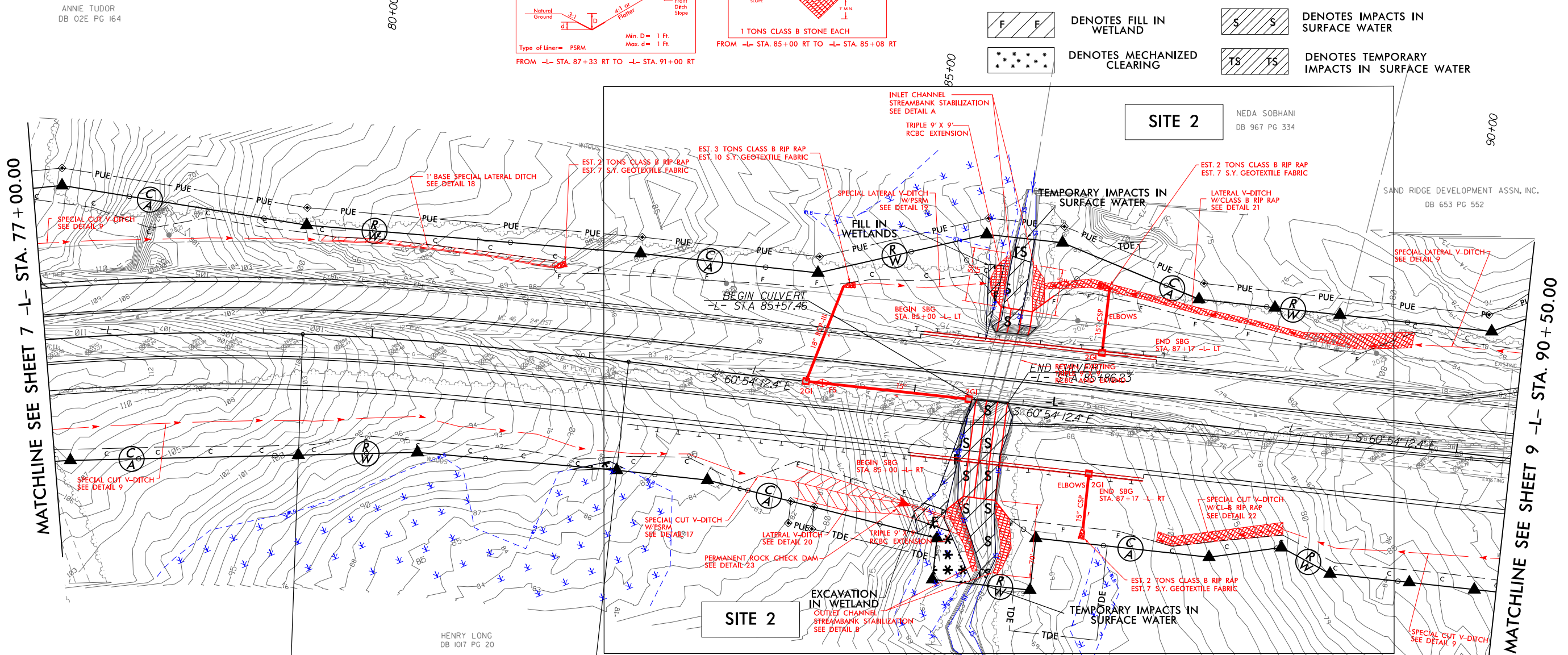
DETAIL FALSE SUMP (Not to Scale)

Ditch Grade	L	Ditch Grade	L
0.0% To 2.0%	20'	Over 4.0% To 6.0%	40'
Over 2.0% To 4.0%	30'	Over 6.0%	50'

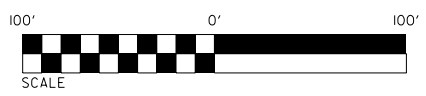
FROM -L- STA. 84+24 M

F F DENOTES FILL IN WETLAND **S S** DENOTES IMPACTS IN SURFACE WATER

••••• DENOTES MECHANIZED CLEARING **TS TS** DENOTES TEMPORARY IMPACTS IN SURFACE WATER

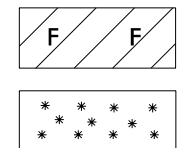


PERMIT DRAWING
SHEET 9 OF 53



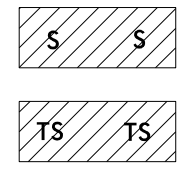
8/17/99 R:\H\Drawings\Permits\Environmental\Drawings\09_R-25824_Rdy_psh_B.dgn

8/17/99
R:\Hydraulics\PERMITS_Environmental\Drawings\10-R-2582A-SITE2.dgn
name:busecm



DENOTES FILL IN WETLAND
DENOTES MECHANIZED CLEARING

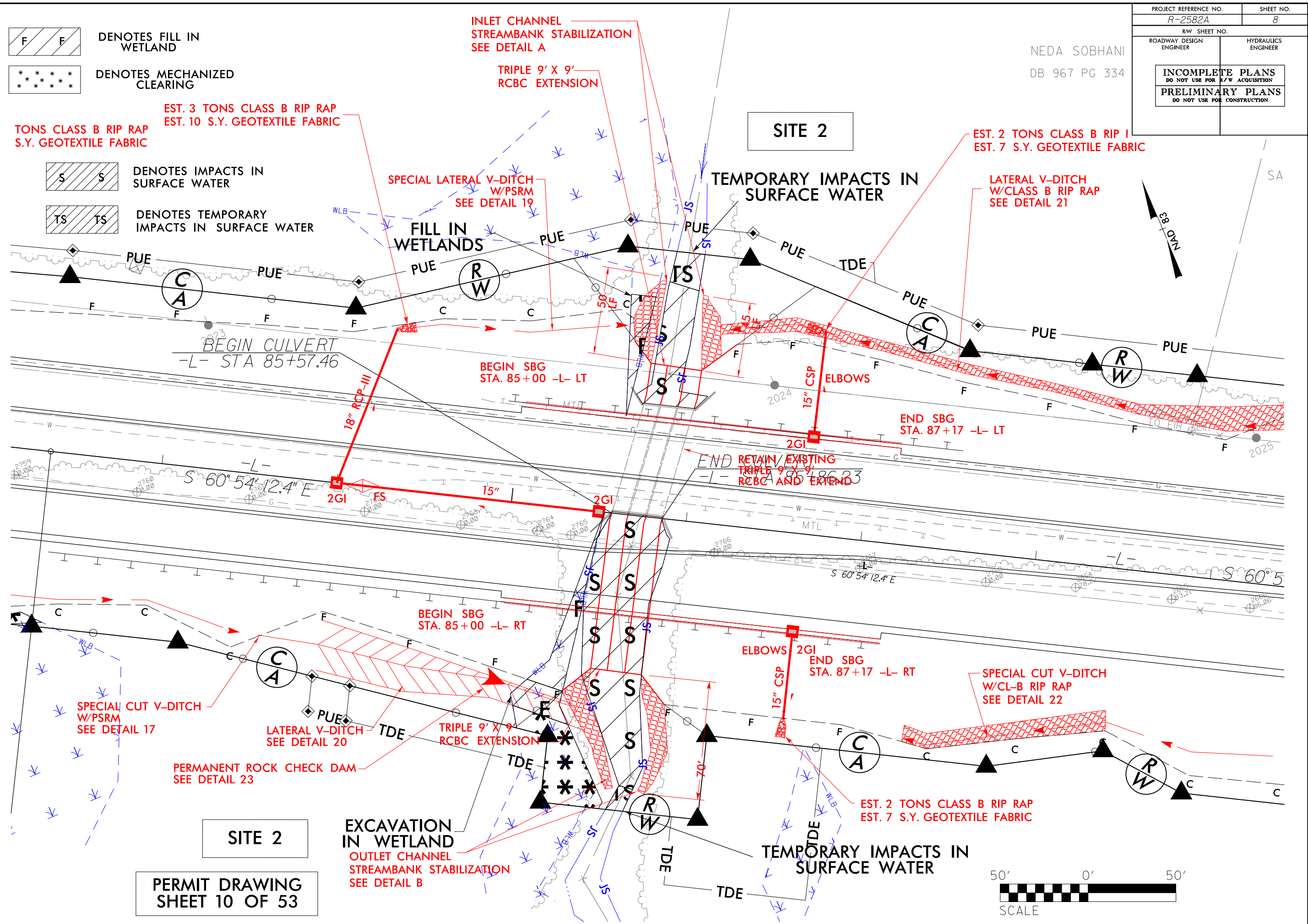
**EST. 3 TONS CLASS B RIP RAP
EST. 10 S.Y. GEOTEXTILE FABRIC**
**TONS CLASS B RIP RAP
S.Y. GEOTEXTILE FABRIC**



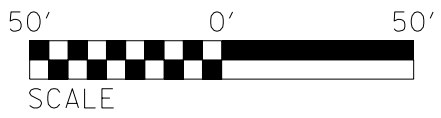
DENOTES IMPACTS IN SURFACE WATER
DENOTES TEMPORARY IMPACTS IN SURFACE WATER

PROJECT REFERENCE NO. R-2582A	SHEET NO. 8
RW SHEET NO.	
ROADWAY DESIGN ENGINEER	HYDRAULICS ENGINEER
INCOMPLETE PLANS DO NOT USE FOR A/W ACQUISITION	
PRELIMINARY PLANS DO NOT USE FOR CONSTRUCTION	

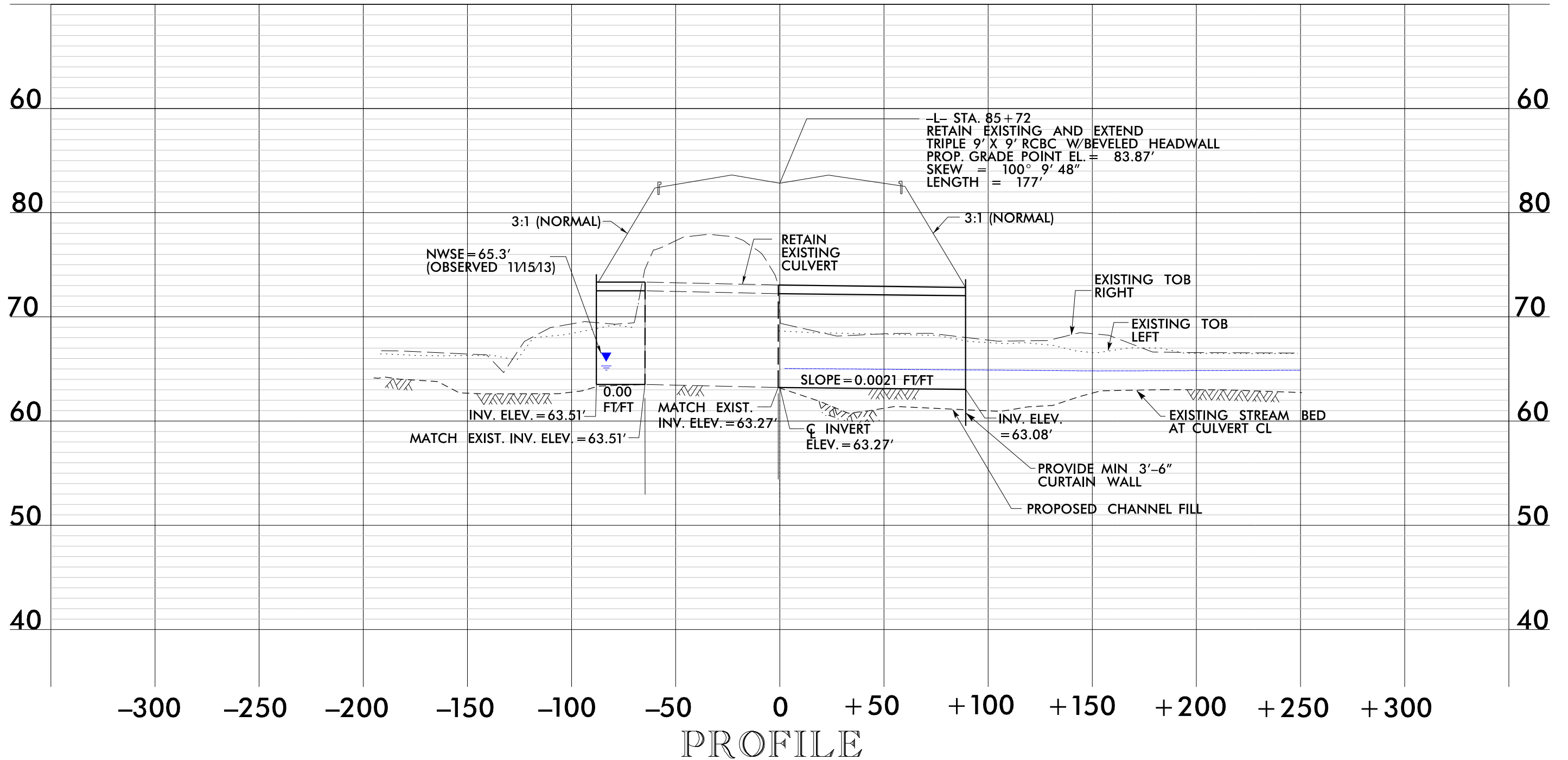
NEDA SOBHANI
DB 967 PG 334



SITE 2
**PERMIT DRAWING
SHEET 10 OF 53**



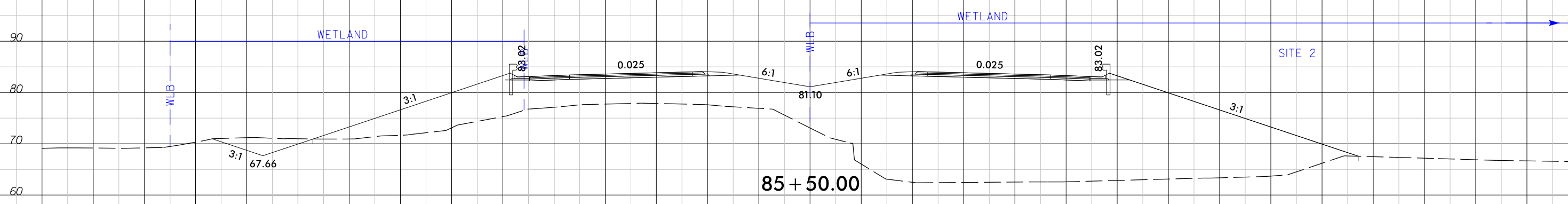
SITE 2 – PROFILE VIEW ALONG STRUCTURE



NCDOT
 DIVISION OF HIGHWAYS
 NORTHAMPTON COUNTY
 PROJECT: 34472.1.4 (R-2582A)
 US 158 FROM 1-95 / NC
 TO SR 1312 (ST. JOHN CHURCH RD)
 PERMIT DRAWING SITE 2
 SHEET 11 OF 53



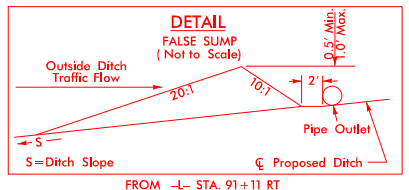
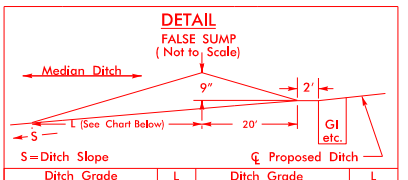
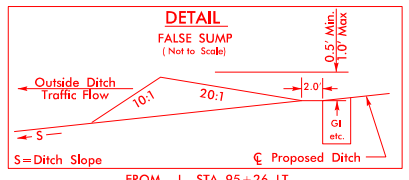
150 140 130 120 110 100 90 80 70 60 50 40 30 20 10 0 10 20 30 40 50 60 70 80 90 100 110 120 130 140 150



150 140 130 120 110 100 90 80 70 60 50 40 30 20 10 0 10 20 30 40 50 60 70 80 90 100 110 120 130 140 150

8/17/99

PROJECT REFERENCE NO. R-2582A	SHEET NO. 9
RW SHEET NO.	
ROADWAY DESIGN ENGINEER	HYDRAULICS ENGINEER
INCOMPLETE PLANS DO NOT USE FOR P/W ACQUISITION	
PRELIMINARY PLANS DO NOT USE FOR CONSTRUCTION	



Ditch Grade	L	Ditch Grade	L
0.0% To 2.0%	20'	Over 4.0% To 6.0%	40'
Over 2.0% To 4.0%	30'	Over 6.0%	50'

-L-

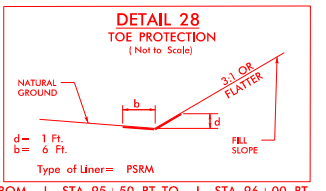
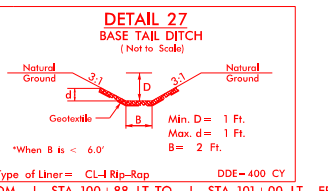
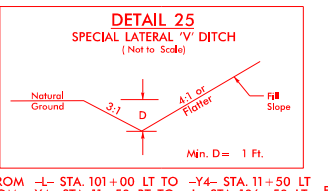
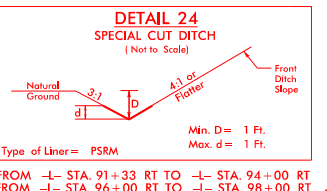
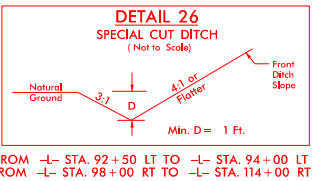
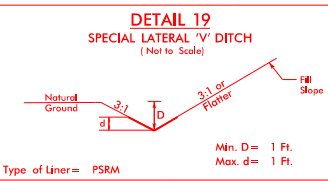
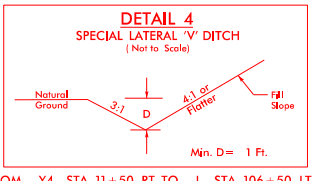
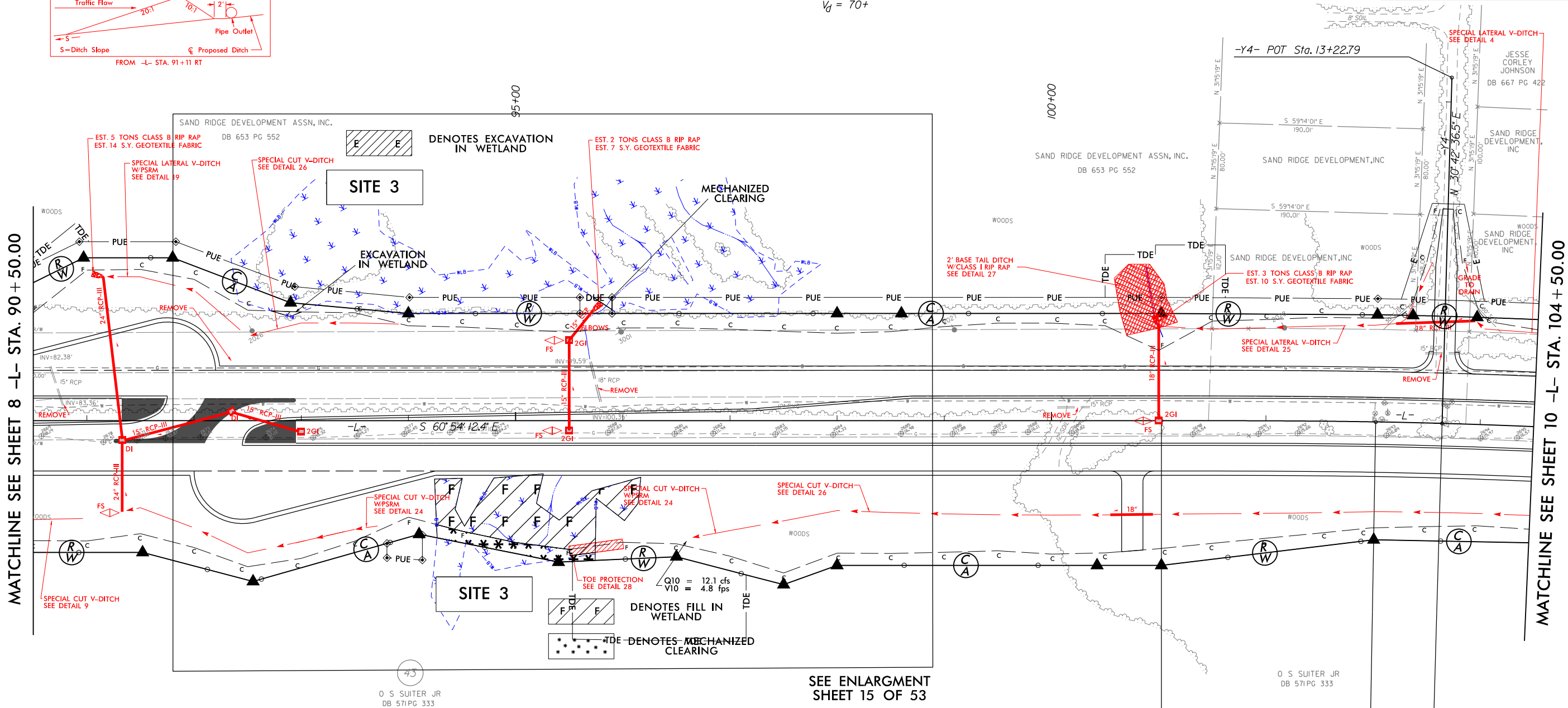
Pls Sta 102+35.83
 $\Delta = 0^\circ 59' 47.2"$
 $L_s = 200.00'$
 $LT = 133.34'$
 $ST = 66.67'$

Pls Sta 107+85.54
 $\Delta = 9^\circ 36' 14.6" (RT)$
 $D = 0^\circ 59' 47.2"$
 $L = 963.83'$
 $T = 483.05'$
 $R = 5,750.00'$
 $SE = NC$
 $V_d = 70+$

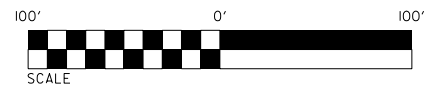
Pls Sta 113+33.00
 $\Delta = 0^\circ 59' 47.2"$
 $L_s = 200.00'$
 $LT = 133.34'$
 $ST = 66.67'$

MATCHLINE SEE SHEET 8 -L- STA. 90+50.00

MATCHLINE SEE SHEET 10 -L- STA. 104+50.00



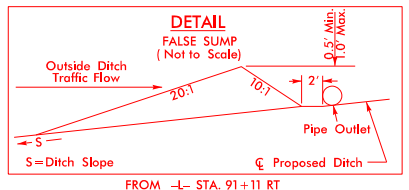
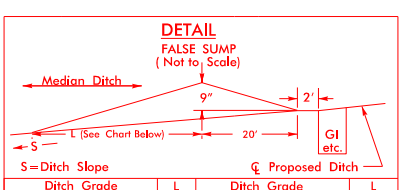
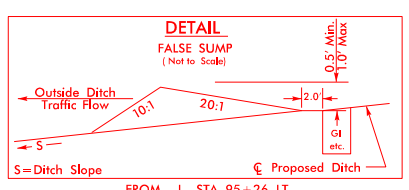
**PERMIT DRAWING
SHEET 13 OF 53**



-Y4- POT Sta. 10+00.00
-L- POC Sta. 103+64.46

R:\Drawings\PERMITS_Environmental\Drawings\13-R-2582A_Rdy_psh_9.dgn

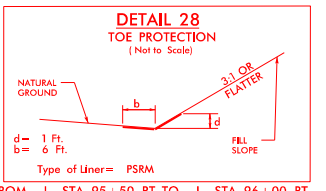
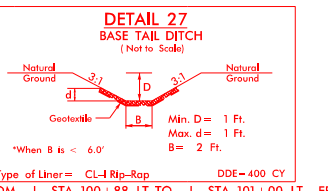
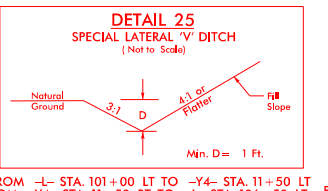
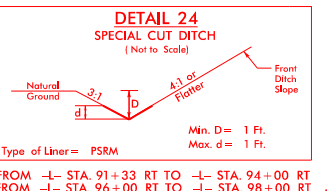
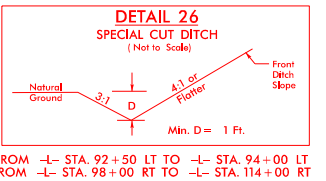
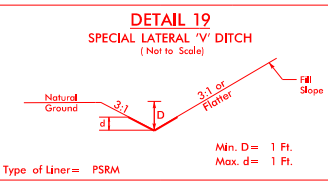
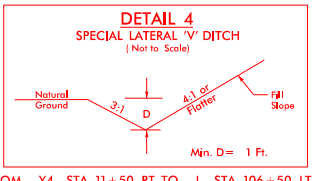
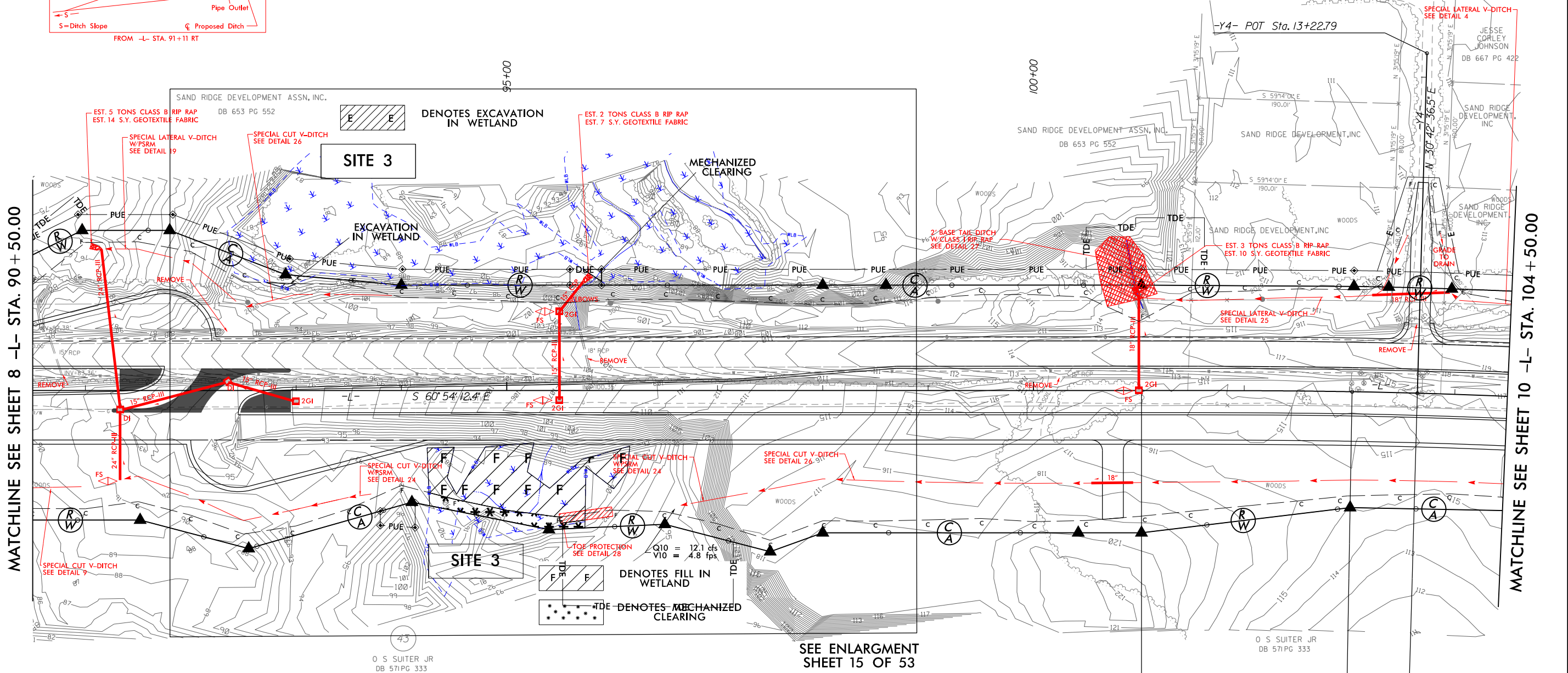
8/17/99
R:\Hydro\Drawings\Drawings\Environmental\Drawings\14-R-2582A-Rdy.psf_9.dgn
8/17/2019 10:00:00 AM



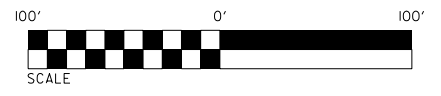
PROJECT REFERENCE NO. R-2582A	SHEET NO. 9
RW SHEET NO.	
ROADWAY DESIGN ENGINEER	HYDRAULICS ENGINEER
INCOMPLETE PLANS DO NOT USE FOR A/W ACQUISITION	
PRELIMINARY PLANS DO NOT USE FOR CONSTRUCTION	

-L-

Pls Sta 102+35.83 Δs = 0° 59' 47.2" Ls = 200.00' LT = 133.34' ST = 66.67'	Pls Sta 107+85.54 Δ = 9° 36' 14.6" (RT) D = 0° 59' 47.2" L = 963.83' T = 483.05' R = 5,750.00' SE = NC V _d = 70+	Pls Sta 113+33.00 Δs = 0° 59' 47.2" Ls = 200.00' LT = 133.34' ST = 66.67'
---	--	---



PERMIT DRAWING
SHEET 14 OF 53



-Y4- POT Sta. 10+00.00
-L- POC Sta. 103+64.46

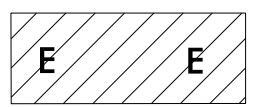
-L- TS Sta. 101+02.50

-L- SC Sta. 103+02.50

8/17/99
R:\Hydraulics\PERMITS_Environmental\Drawings\15_R-2582A_SITE3.dgn
name:base.dgn

SAND RIDGE DEVELOPMENT ASSN, INC.

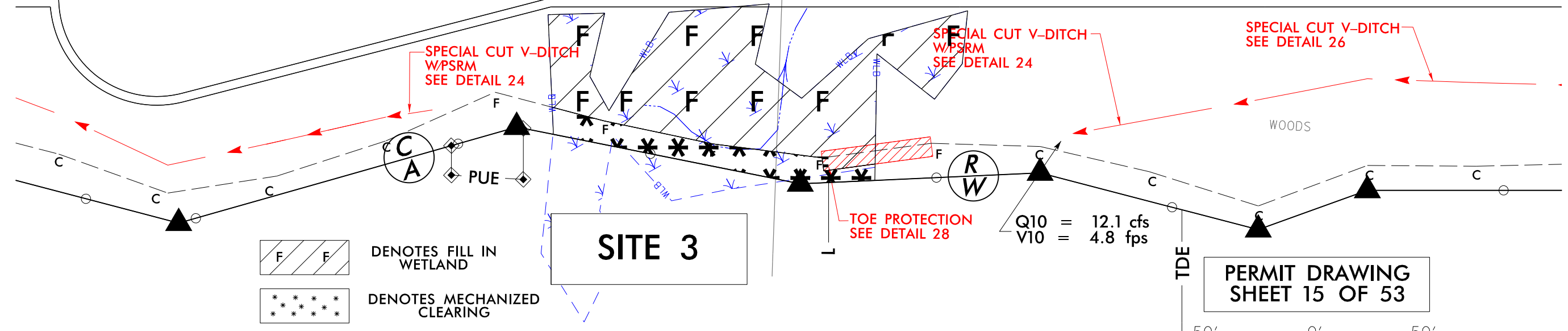
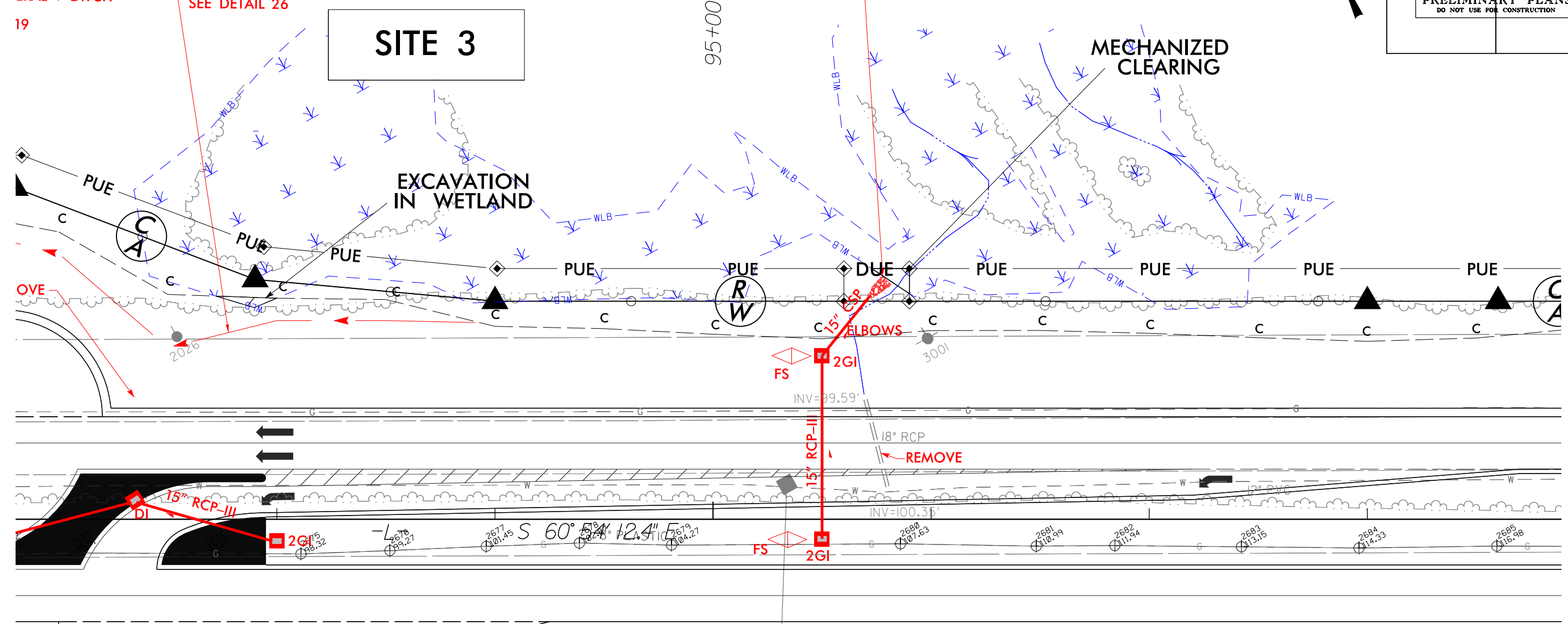
RIP RAP
FABRIC
DB 653 PG 552
ERAL V-DITCH
19



DENOTES EXCAVATION
IN WETLAND

EST. 2 TONS CLASS B RIP RAP
EST. 7 S.Y. GEOTEXTILE FABRIC

PROJECT REFERENCE NO. R-2582A	SHEET NO. 9
RW SHEET NO.	
ROADWAY DESIGN ENGINEER	HYDRAULICS ENGINEER
INCOMPLETE PLANS DO NOT USE FOR A/W ACQUISITION	
PRELIMINARY PLANS DO NOT USE FOR CONSTRUCTION	



F DENOTES FILL IN WETLAND
* DENOTES MECHANIZED CLEARING

PERMIT DRAWING
SHEET 15 OF 53

50' 0' 50'

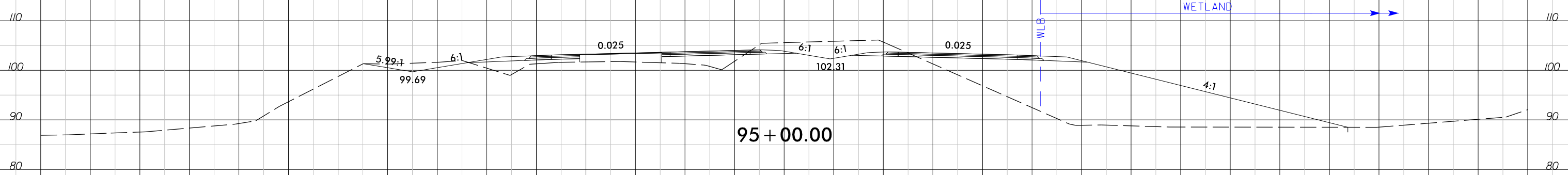
SCALE

8/23/99



PROJ. REFERENCE NO.	SHEET NO.
R-2582A	16

150 140 130 120 110 100 90 80 70 60 50 40 30 20 10 0 10 20 30 40 50 60 70 80 90 100 110 120 130 140 150



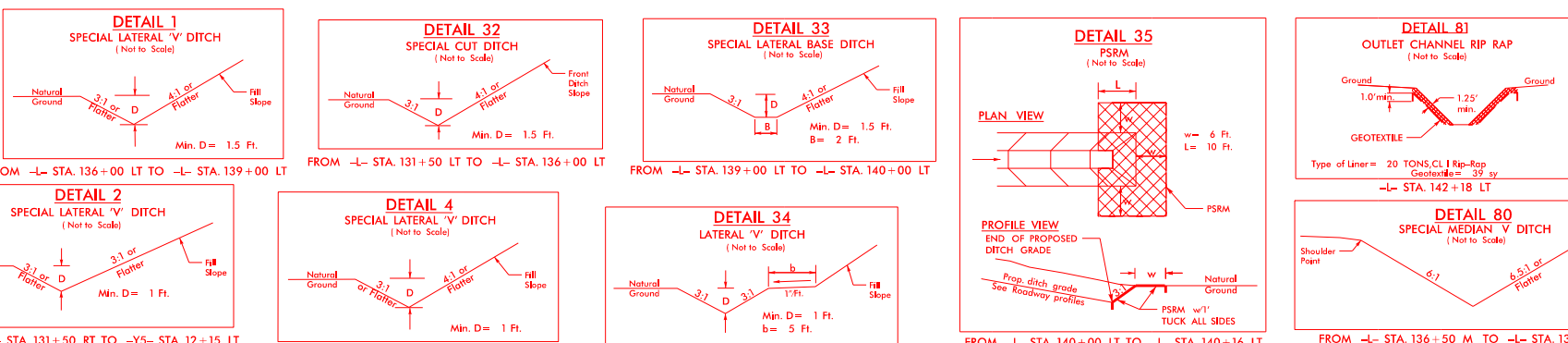
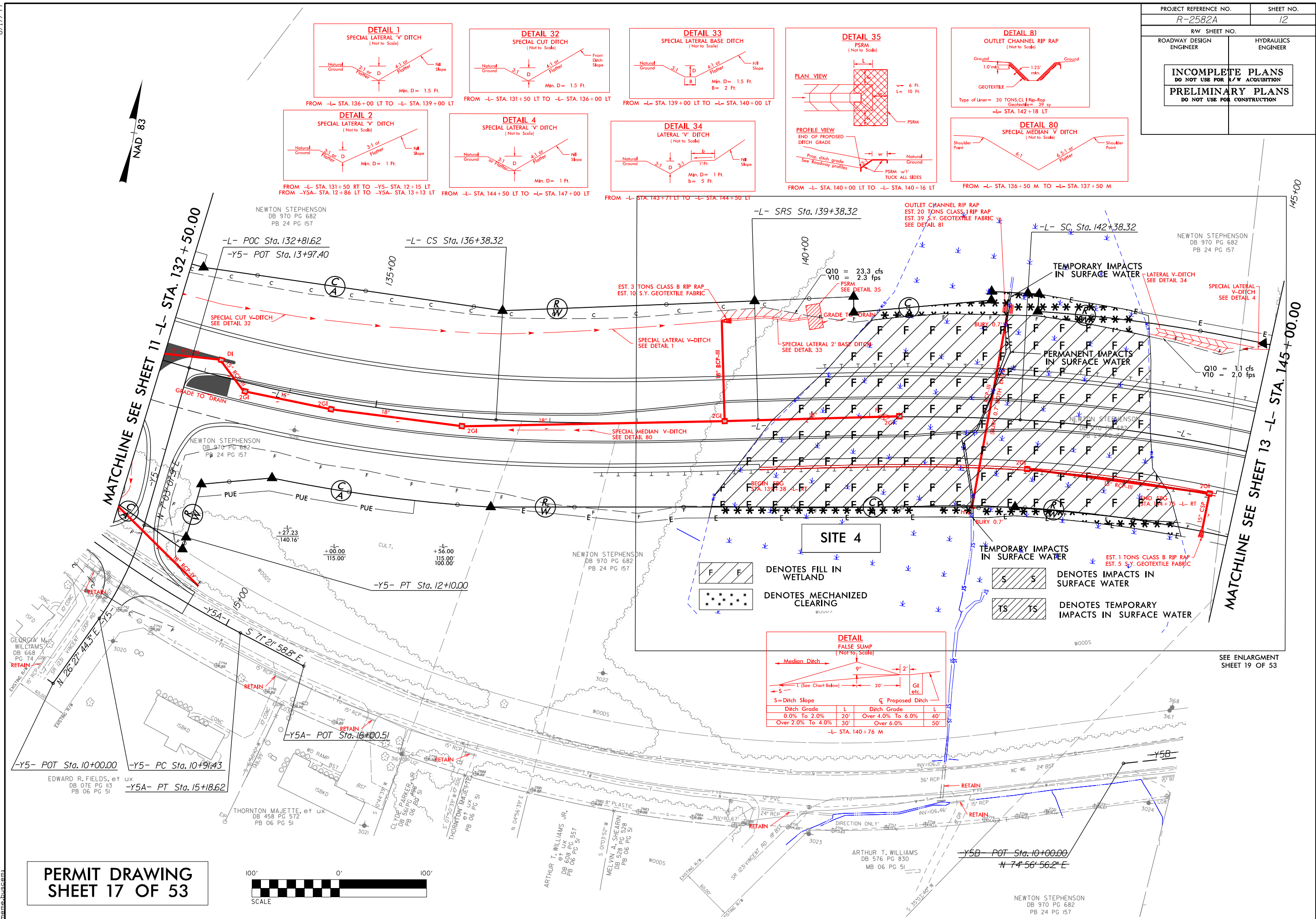
2/7/2019 R:\Hydro\Utilities\PERMITS\Environmental\Drawings\16_R2582A_XS_SITE3.dgn

**PERMIT DRAWING
SHEET 16 OF 53**

150 140 130 120 110 100 90 80 70 60 50 40 30 20 10 0 10 20 30 40 50 60 70 80 90 100 110 120 130 140 150

8/17/2019 R:\H:\civil\permits\Environmental\Drawings\17_R-2582A_Rdy_psh_12.dgn

PROJECT REFERENCE NO. R-2582A	SHEET NO. 12
RW SHEET NO.	
ROADWAY DESIGN ENGINEER	HYDRAULICS ENGINEER
INCOMPLETE PLANS DO NOT USE FOR A/W ACQUISITION	
PRELIMINARY PLANS DO NOT USE FOR CONSTRUCTION	



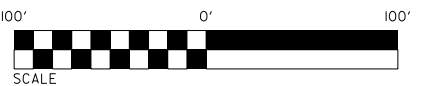
DETAIL FALSE SUMP (Not to Scale)

Median Ditch: 9' depth, 20' width. Proposed Ditch: 9' depth, 20' width.

Ditch Grade	L	Ditch Grade	L
0.0% To 2.0%	20'	Over 4.0% To 6.0%	40'
Over 2.0% To 4.0%	30'	Over 6.0%	50'

-L- STA. 140+76 M

PERMIT DRAWING SHEET 17 OF 53



8/17/2019 R:\H:\civil\permits\Environmental\Drawings\17_R-2582A_Rdy_psh_12.dgn

EDWARD R. FIELDS, et ux
DB 07E PG 13
PB 06 PG 51

-Y5A- PT Sta. 15+18.62

THORNTON MAJETTE, et ux
DB 458 PG 572
PB 06 PG 51

CLYDE PARKER
DB 36 PG 204
PB 06 PG 51

ARTHUR T. WILLIAMS JR.
et ux
DB 608 PG 557
PB 06 PG 51

MELVIN A. SHEARIN
DB 528 PG 528
PB 06 PG 51

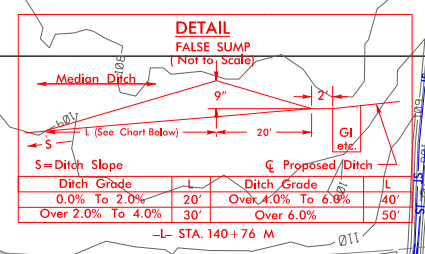
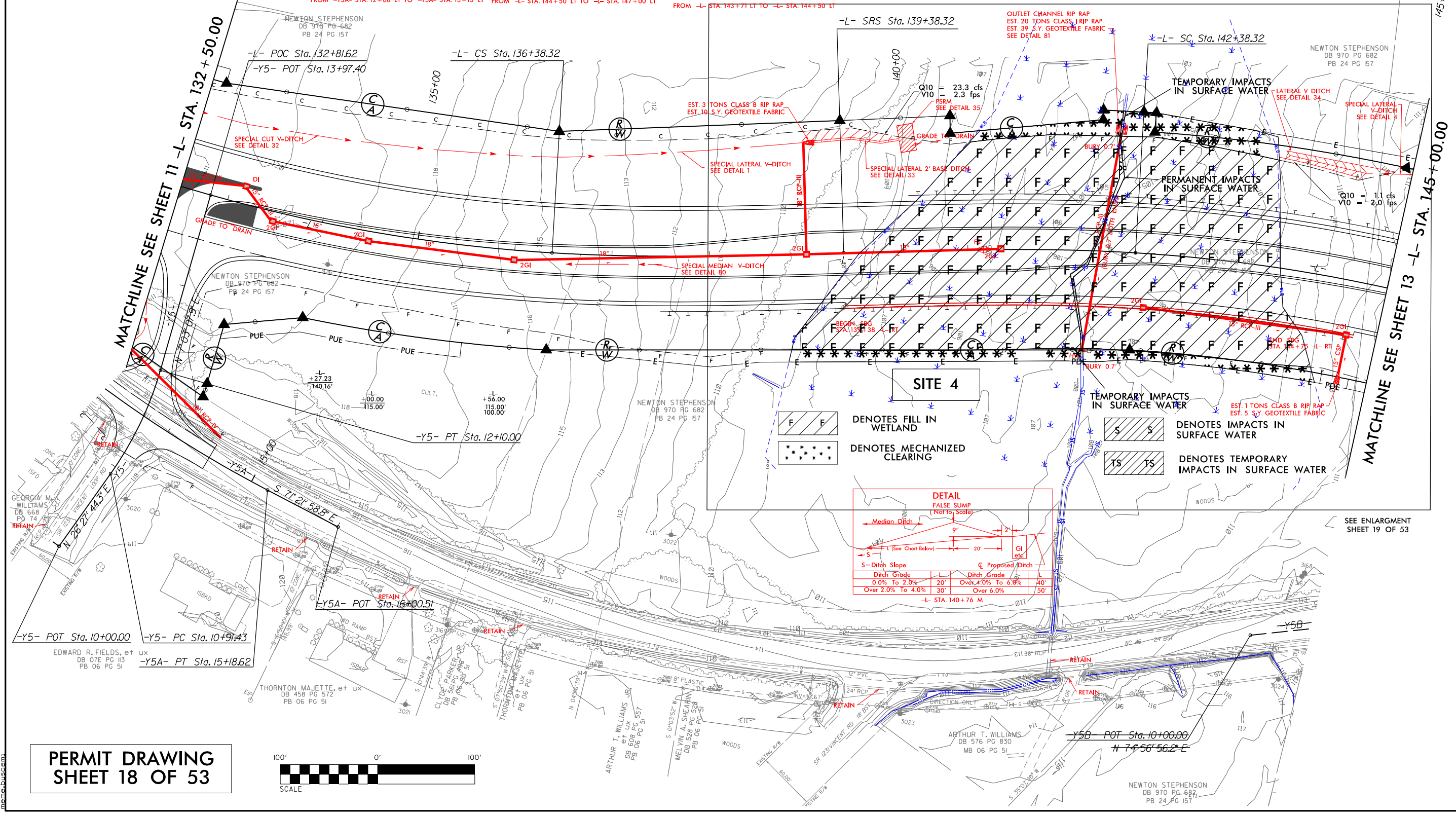
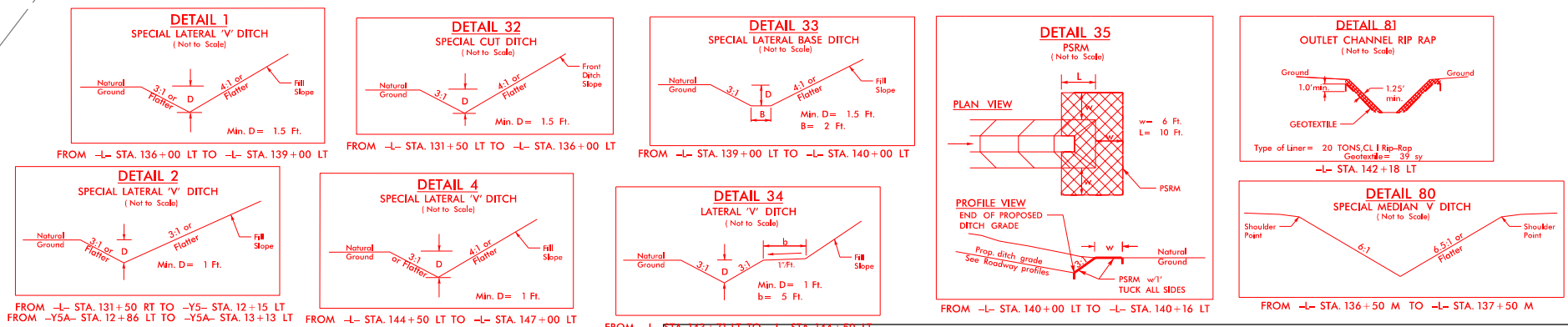
ARTHUR T. WILLIAMS
DB 516 PG 830
MB 06 PG 51

NEWTON STEPHENSON
DB 970 PG 682
PB 24 PG 157

SEE ENLARGMENT SHEET 19 OF 53

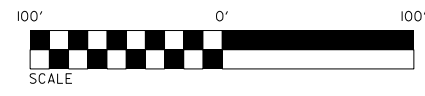
8/17/99
R:\Projects\PERMITS_Environmental\Drawings\18_R-2582A_Rdy_psh_12.dgn
8/17/2019

PROJECT REFERENCE NO. R-2582A	SHEET NO. 12
RW SHEET NO.	
ROADWAY DESIGN ENGINEER	HYDRAULICS ENGINEER
INCOMPLETE PLANS DO NOT USE FOR A/W ACQUISITION	
PRELIMINARY PLANS DO NOT USE FOR CONSTRUCTION	



Ditch Grade	L	Ditch Grade	L
0.0% To 2.0%	20'	Over 4.0% To 6.0%	40'
Over 2.0% To 4.0%	30'	Over 6.0%	50'

PERMIT DRAWING
SHEET 18 OF 53



SEE ENLARGMENT SHEET 19 OF 53

8/17/99
R:\Hydro\Permits\Environmental\Drawings\19_R-2582A_SITE4.dgn
2/7/2019
R:\Hydro\Permits\Environmental\Drawings\19_R-2582A_SITE4.dgn
name:basecm

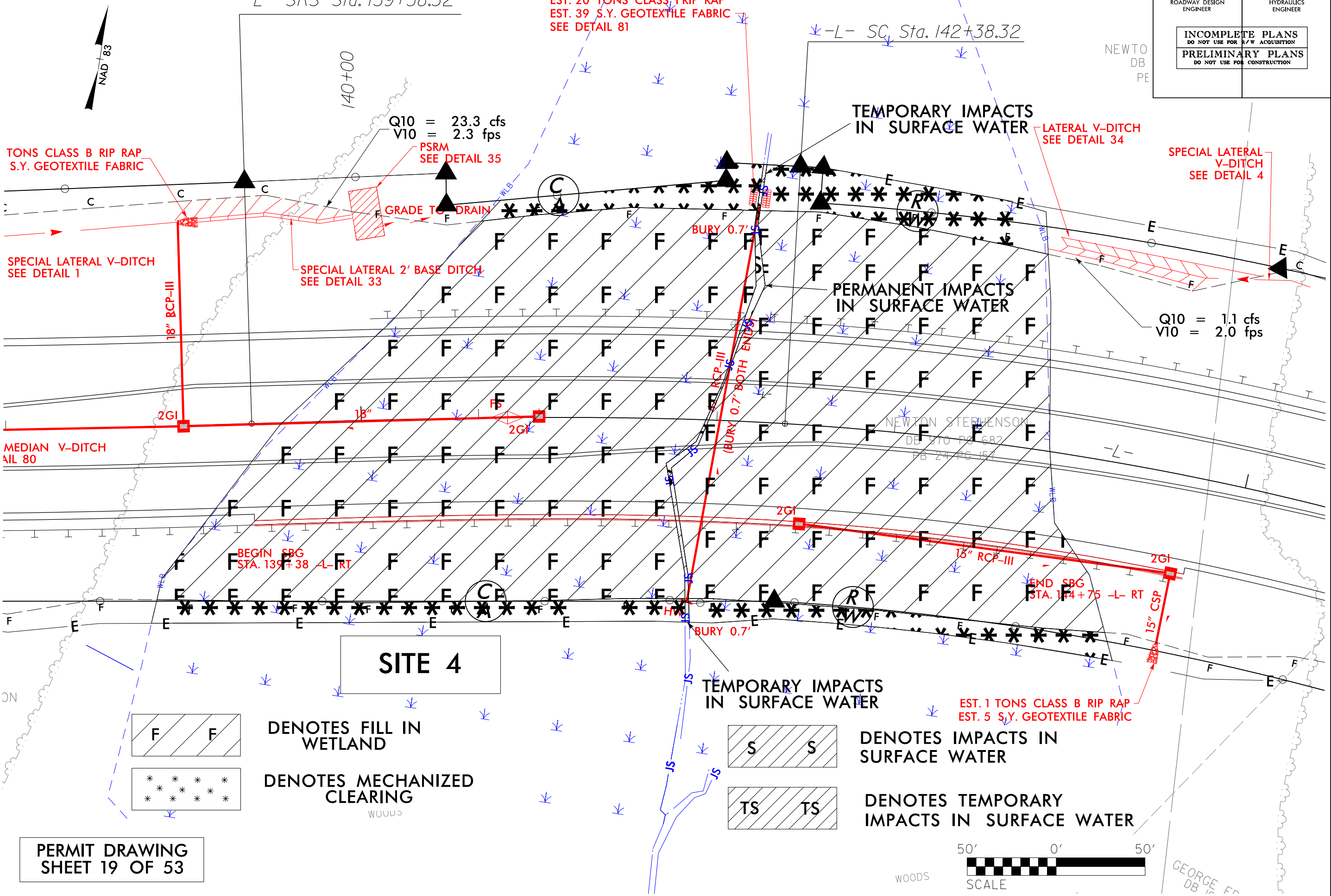
SIA. 143+71 LI TO -L- SIA. 144+50 LI

-L- SRS Sta. 139+38.32

OUTLET CHANNEL RIP RAP
EST. 20 TONS CLASS I RIP RAP
EST. 39 S.Y. GEOTEXTILE FABRIC
SEE DETAIL 81

-L- SC Sta. 142+38.32

PROJECT REFERENCE NO. R-2582A	SHEET NO. 12
RW SHEET NO.	
ROADWAY DESIGN ENGINEER	HYDRAULICS ENGINEER
NEWTON STERHENSON DB 970 PG 682 PB 24 PG 157	
INCOMPLETE PLANS DO NOT USE FOR R/W ACQUISITION	
PRELIMINARY PLANS DO NOT USE FOR CONSTRUCTION	



TONS CLASS B RIP RAP
S.Y. GEOTEXTILE FABRIC

SPECIAL LATERAL V-DITCH
SEE DETAIL 1

MEDIAN V-DITCH
AIL 80

18" BCP-III

2GI

BEGIN SBG
STA. 139+38 -L- RT

SITE 4

BURY 0.7'

BURY 0.7'

TEMPORARY IMPACTS
IN SURFACE WATER

TEMPORARY IMPACTS
IN SURFACE WATER

PERMANENT IMPACTS
IN SURFACE WATER

LATERAL V-DITCH
SEE DETAIL 34

SPECIAL LATERAL
V-DITCH
SEE DETAIL 4

Q10 = 1.1 cfs
V10 = 2.0 fps

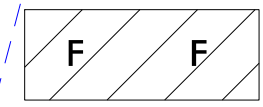
15" RCP-III

END SBG
STA. 144+75 -L- RT

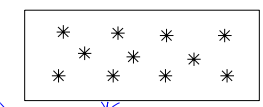
2GI

15" CSP

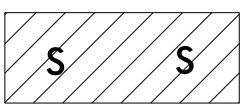
EST. 1 TONS CLASS B RIP RAP
EST. 5 S.Y. GEOTEXTILE FABRIC



DENOTES FILL IN
WETLAND



DENOTES MECHANIZED
CLEARING

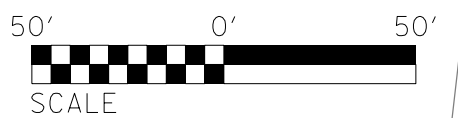


DENOTES IMPACTS IN
SURFACE WATER



DENOTES TEMPORARY
IMPACTS IN SURFACE WATER

PERMIT DRAWING
SHEET 19 OF 53



WOODS

GEORGE FT
DB 16

8/23/99

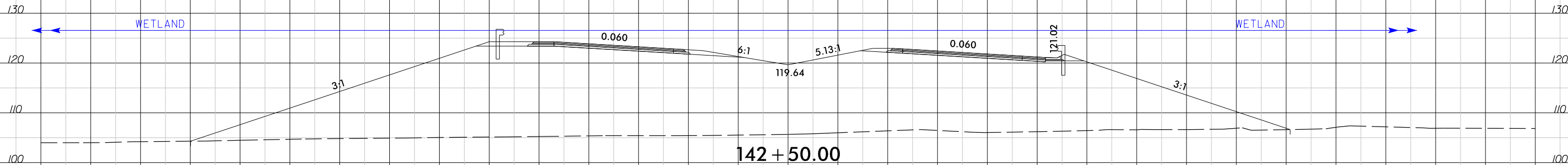


PROJ. REFERENCE NO.
R-2582A

SHEET NO.
20

150 140 130 120 110 100 90 80 70 60 50 40 30 20 10 0 10 20 30 40 50 60 70 80 90 100 110 120 130 140 150

SITE 4



142 + 50.00

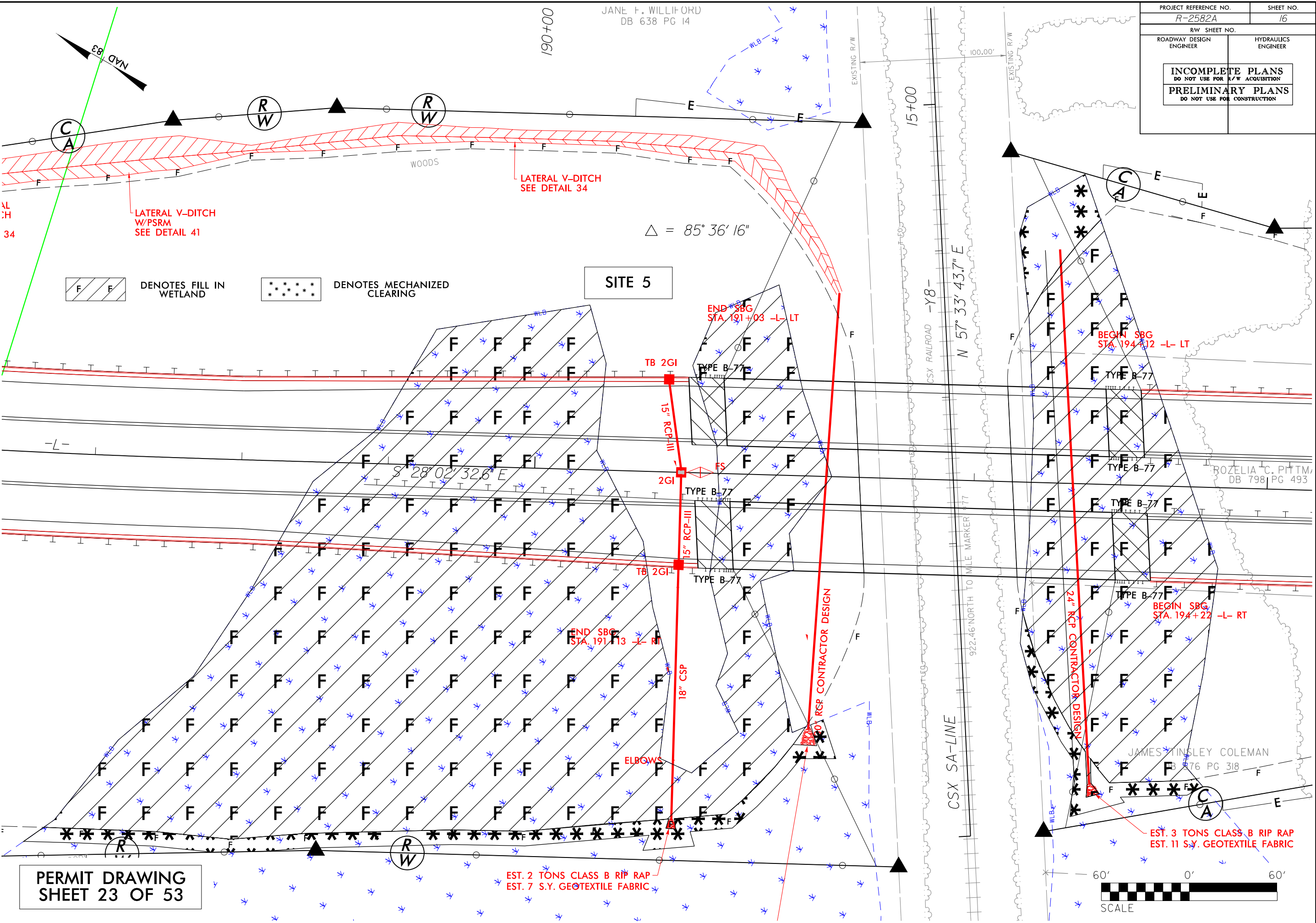
PERMIT DRAWING
SHEET 20 OF 53

2/7/2019
R:\Hydro\Utilities\PERMITS\Environmental\Drawings\20_R2582A_XS_SITE4.dgn
mme\juscem

150 140 130 120 110 100 90 80 70 60 50 40 30 20 10 0 10 20 30 40 50 60 70 80 90 100 110 120 130 140 150

PROJECT REFERENCE NO. R-2582A	SHEET NO. 16
RW SHEET NO.	
ROADWAY DESIGN ENGINEER	HYDRAULICS ENGINEER
INCOMPLETE PLANS DO NOT USE FOR R/W ACQUISITION PRELIMINARY PLANS DO NOT USE FOR CONSTRUCTION	

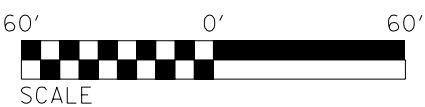
8/17/99
 REVISIONS
 R:\Hydro\Permits\Environmental\Drawings\23-R-25824-SITE5.dgn
 2/8/2019
 R:\Hydro\Permits\Environmental\Drawings\23-R-25824-SITE5.dgn
 name:basecm

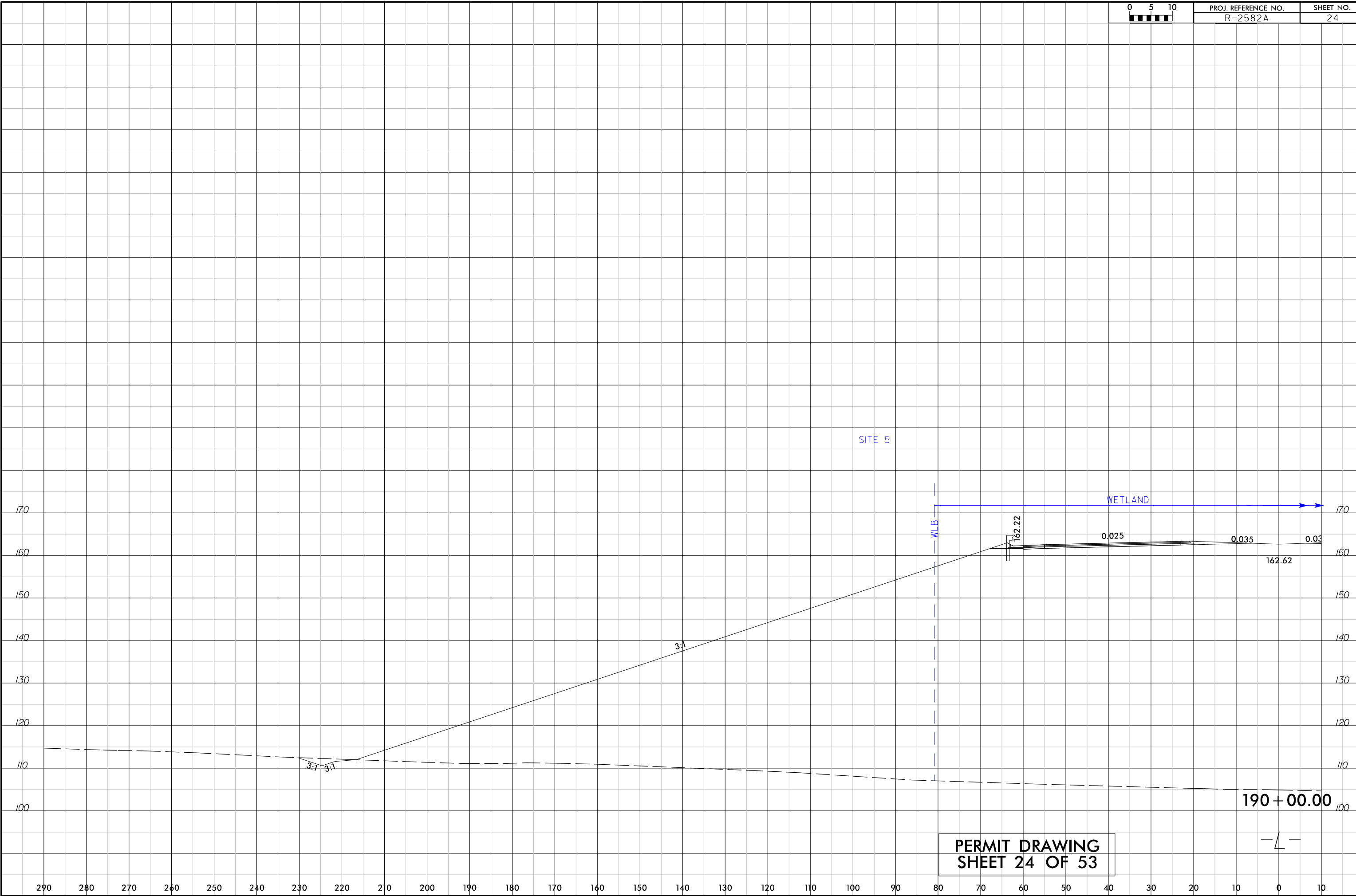


**PERMIT DRAWING
SHEET 23 OF 53**

EST. 2 TONS CLASS B RIP RAP
EST. 7 S.Y. GEOTEXTILE FABRIC

EST. 3 TONS CLASS B RIP RAP
EST. 11 S.Y. GEOTEXTILE FABRIC





SITE 5

WETLAND

WLB

162.22

0.025

0.035

0.03

162.62

3:1

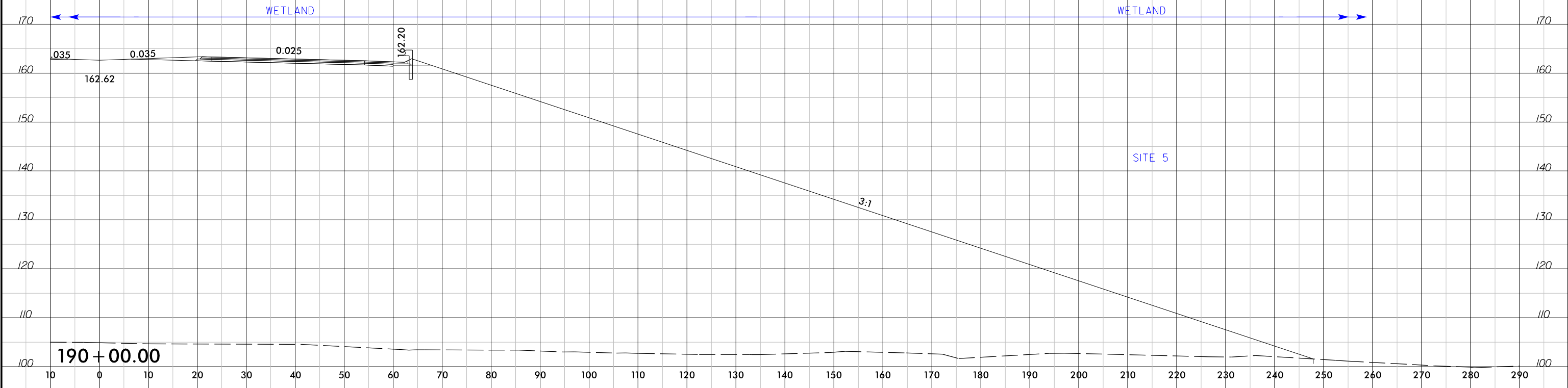
3:1

3:1

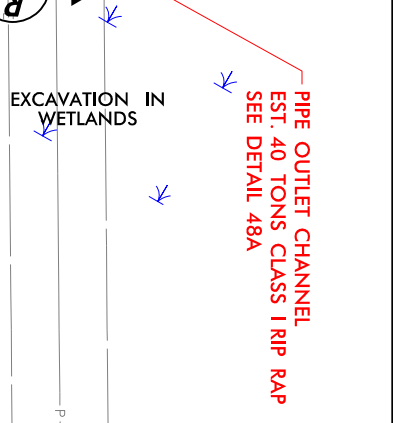
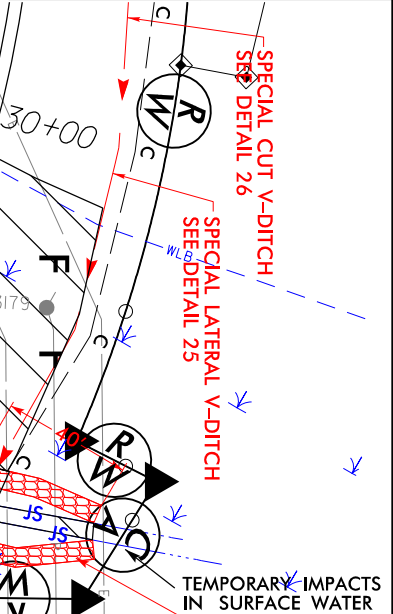
PERMIT DRAWING
SHEET 24 OF 53

190+00.00

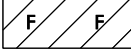




—└—

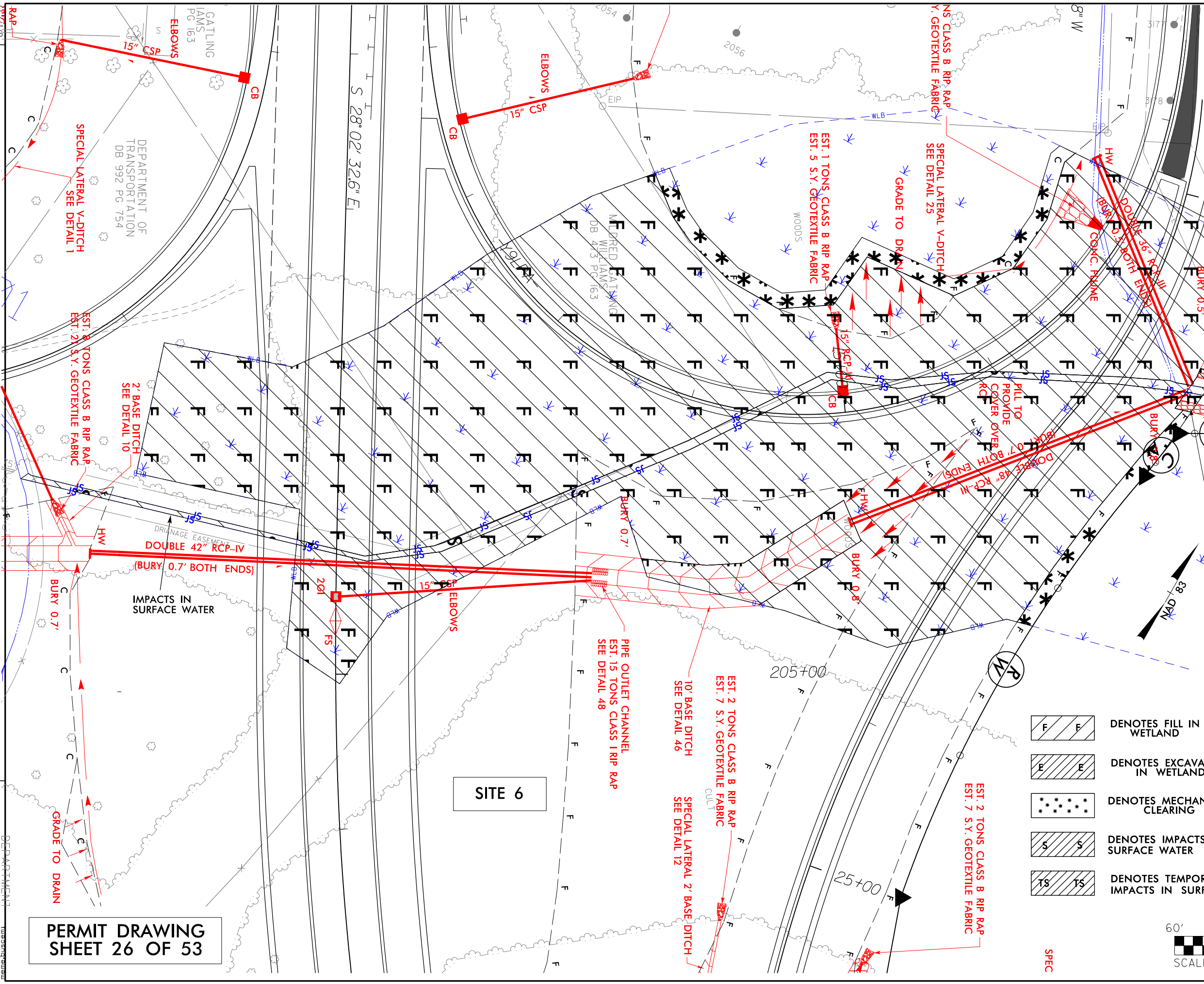


**PERMIT DRAWING
SHEET 25 OF 53**



WILLIAM SCHELL SR. CO-TRUSTEE
DB 741 PG 326

-  DENOTES FILL IN WETLAND
-  DENOTES EXCAVATION IN WETLAND
-  DENOTES MECHANIZED CLEARING
-  DENOTES IMPACTS IN SURFACE WATER
-  DENOTES TEMPORARY IMPACTS IN SURFACE WATER



PERMIT DRAWING
SHEET 26 OF 53

REVISIONS

R:\Hydraulics\PERMITS_Environmental\Drawings\26.R-2582A_SITE6.dgn
 DEPARTMENT OF TRANSPORTATION
 DB 992 PG 754

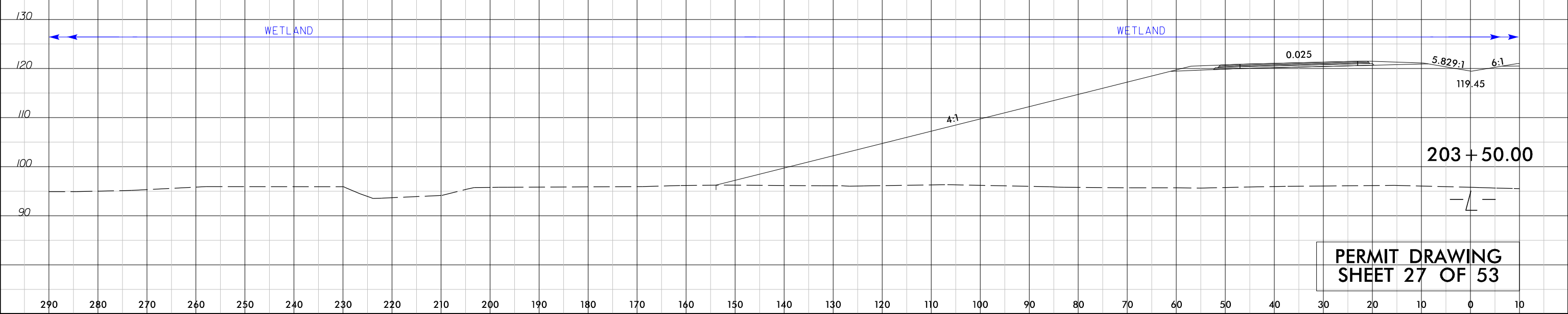
8/23/99



PROJ. REFERENCE NO.	SHEET NO.
R-2582A	27

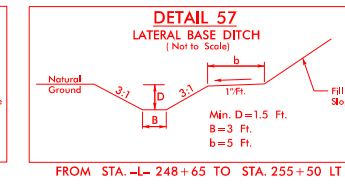
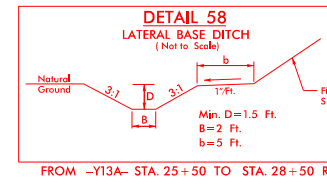
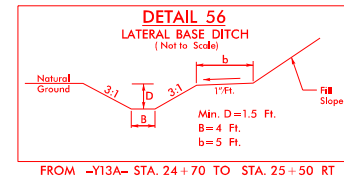
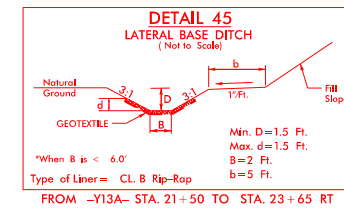
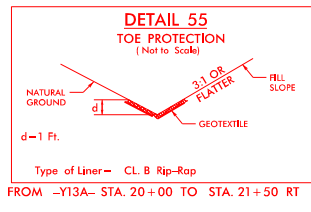
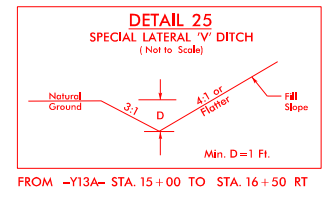
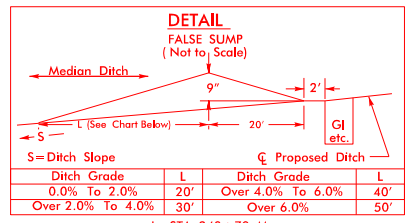
R:\Hydro\Utilities\PERMITS\Environmental\Drawings\27_R2582A_XS_SITE6.L T.dgn
2/7/2019
memebuscem

SITE 6



PERMIT DRAWING
SHEET 27 OF 53

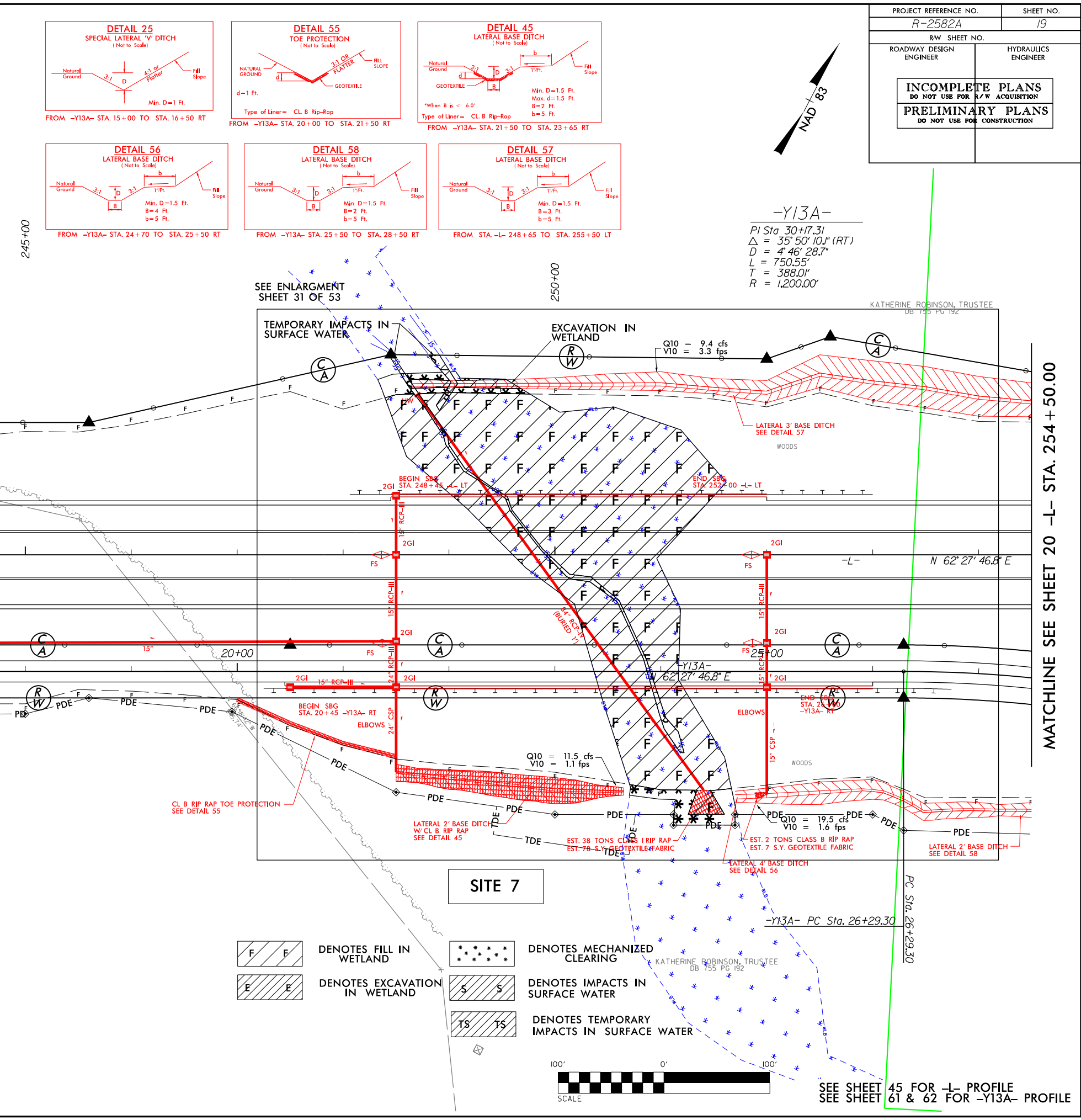





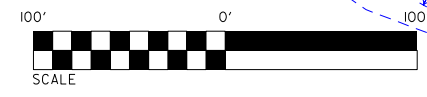
-Y13A-
 PI Sta 30+17.31
 $\Delta = 35^\circ 50' 10.1''$ (RT)
 $D = 4^\circ 46' 28.7''$
 $L = 750.55'$
 $T = 388.01'$
 $R = 1,200.00'$

MATCHLINE SEE SHEET 18 -L- STA. 240 + 50.00

MATCHLINE SEE SHEET 20 -L- STA. 254 + 50.00



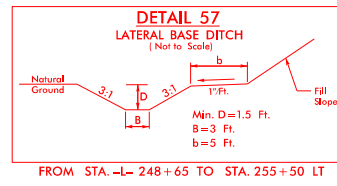
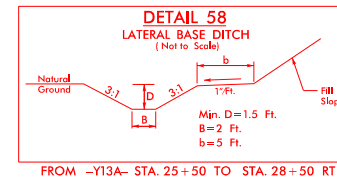
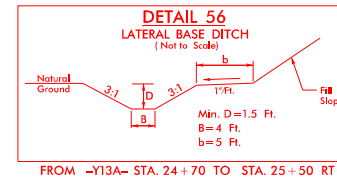
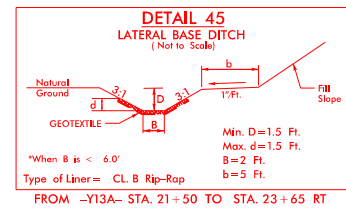
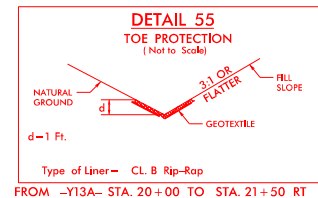
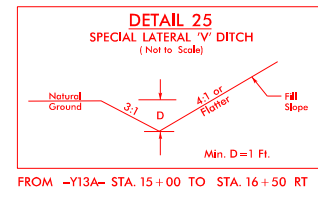
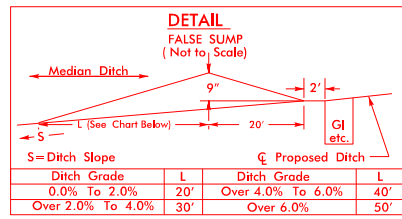
- DENOTES FILL IN WETLAND
- DENOTES MECHANIZED CLEARING
- DENOTES EXCAVATION IN WETLAND
- DENOTES IMPACTS IN SURFACE WATER
- DENOTES TEMPORARY IMPACTS IN SURFACE WATER



**PERMIT DRAWING
SHEET 29 OF 53**

SEE SHEET 45 FOR -L- PROFILE
SEE SHEET 61 & 62 FOR -Y13A- PROFILE

R:\18\2019\RA\18\2019\PERMITS_Environmental\Drawings\29_R-2582A_Rdy_psh_19.dgn

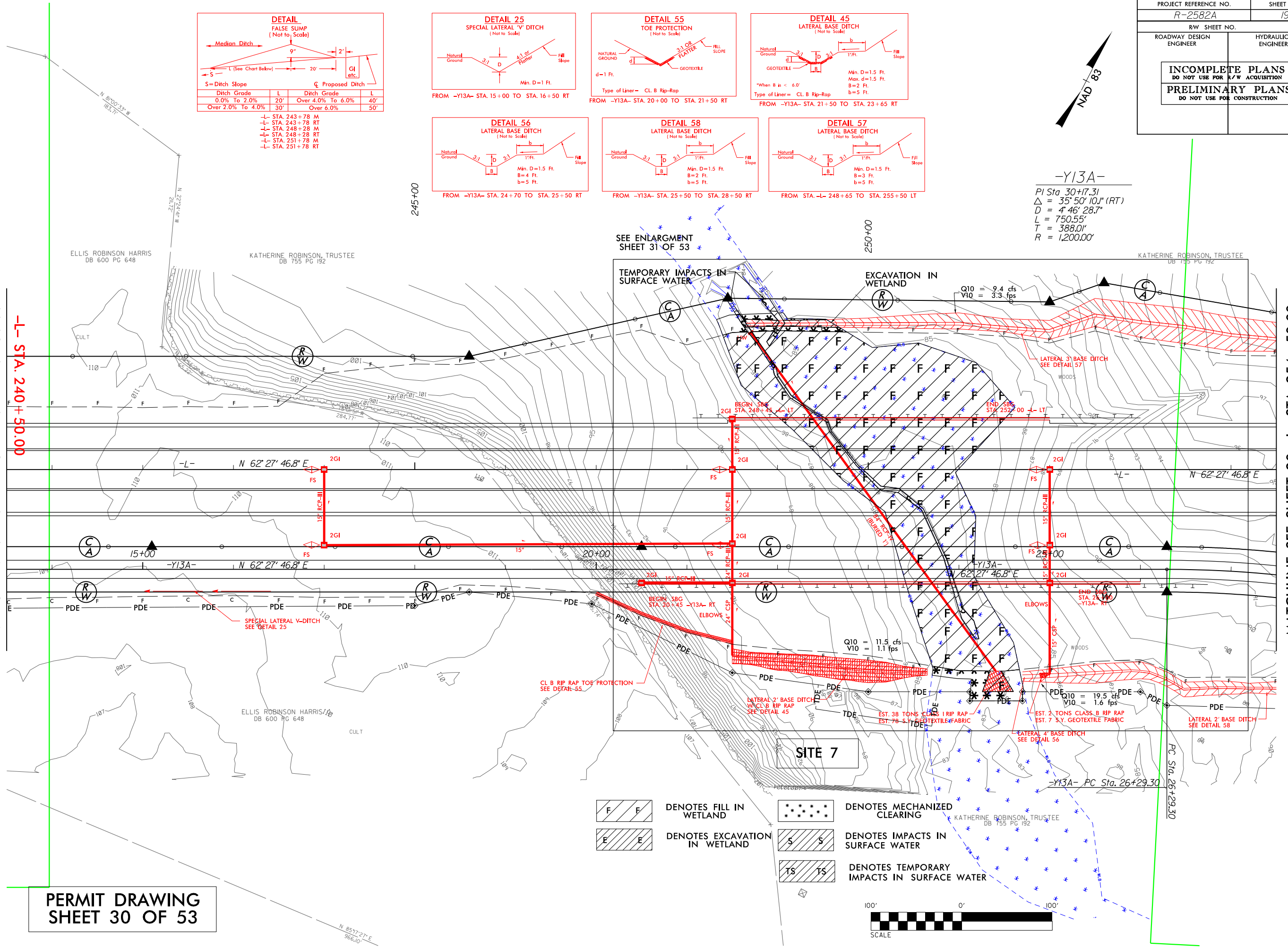


-Y13A-
PI Sta 30+17.31
Δ = 35° 50' 10.1" (RT)
D = 4' 46" 28.7"
L = 750.55'
T = 388.01'
R = 1,200.00'

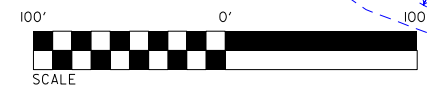
MATCHLINE SEE SHEET 18 -L- STA. 240+50.00

-L- STA. 240+50.00

MATCHLINE SEE SHEET 20 -L- STA. 254+50.00



- DENOTES FILL IN WETLAND
- DENOTES MECHANIZED CLEARING
- DENOTES EXCAVATION IN WETLAND
- DENOTES IMPACTS IN SURFACE WATER
- DENOTES TEMPORARY IMPACTS IN SURFACE WATER



PERMIT DRAWING SHEET 30 OF 53

R:\18\2019\RA\Hydraulic\PERMITS_Environmental\Drawings\30_R-2582A_Rdy_psh_19.dgn

PROJECT REFERENCE NO. R-2582A	SHEET NO. 19
RW SHEET NO.	
ROADWAY DESIGN ENGINEER	HYDRAULICS ENGINEER
INCOMPLETE PLANS DO NOT USE FOR R/W ACQUISITION PRELIMINARY PLANS DO NOT USE FOR CONSTRUCTION	

TEMPORARY IMPACTS IN SURFACE WATER

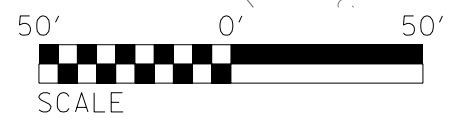
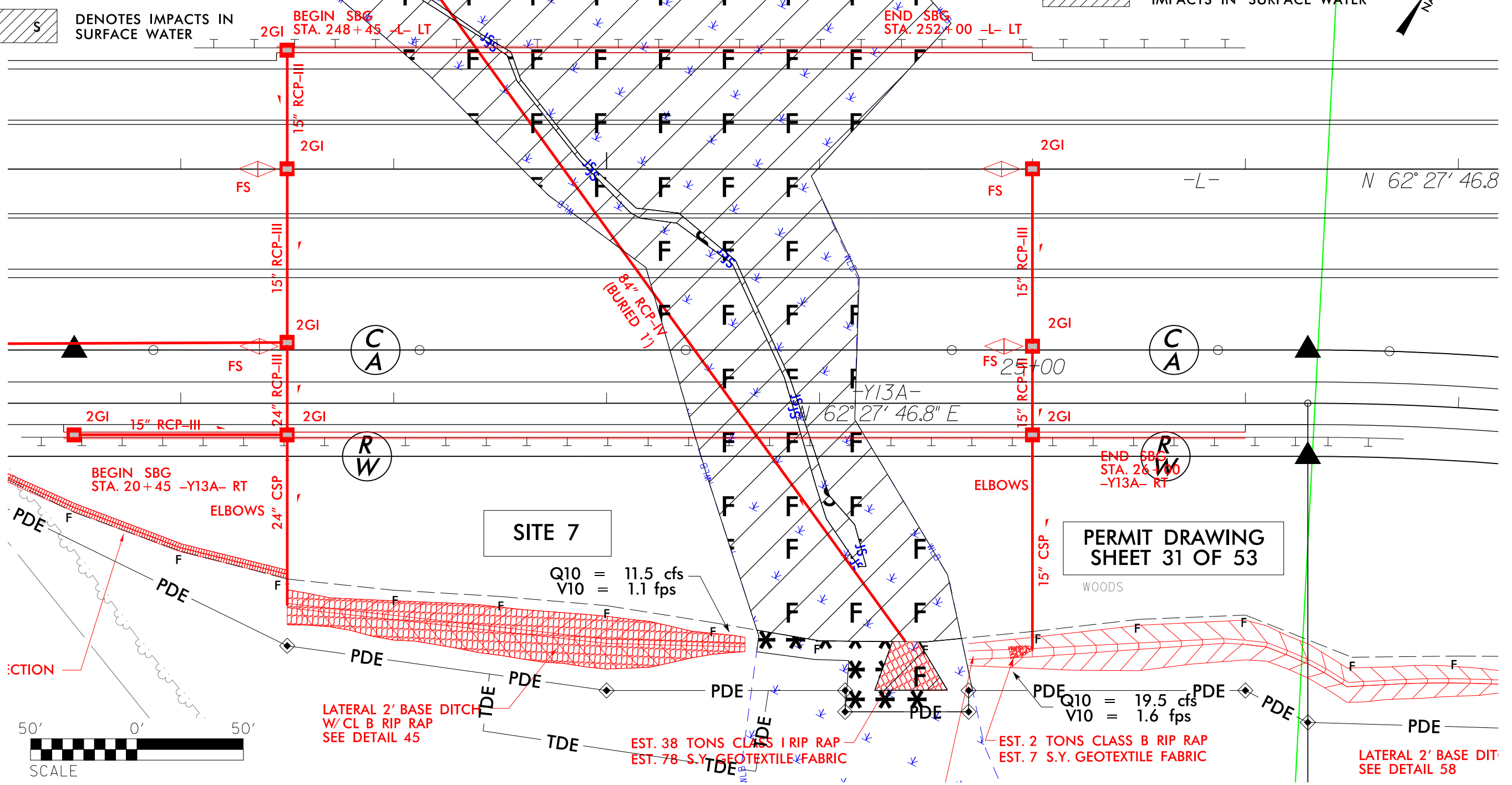
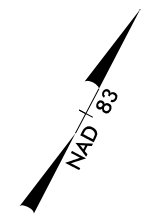
EXCAVATION IN WETLAND

- DENOTES FILL IN WETLAND
- DENOTES EXCAVATION IN WETLAND
- DENOTES MECHANIZED CLEARING
- DENOTES IMPACTS IN SURFACE WATER

LATERAL 3' BASE DITCH
SEE DETAIL 57

WOODS

DENOTES TEMPORARY IMPACTS IN SURFACE WATER

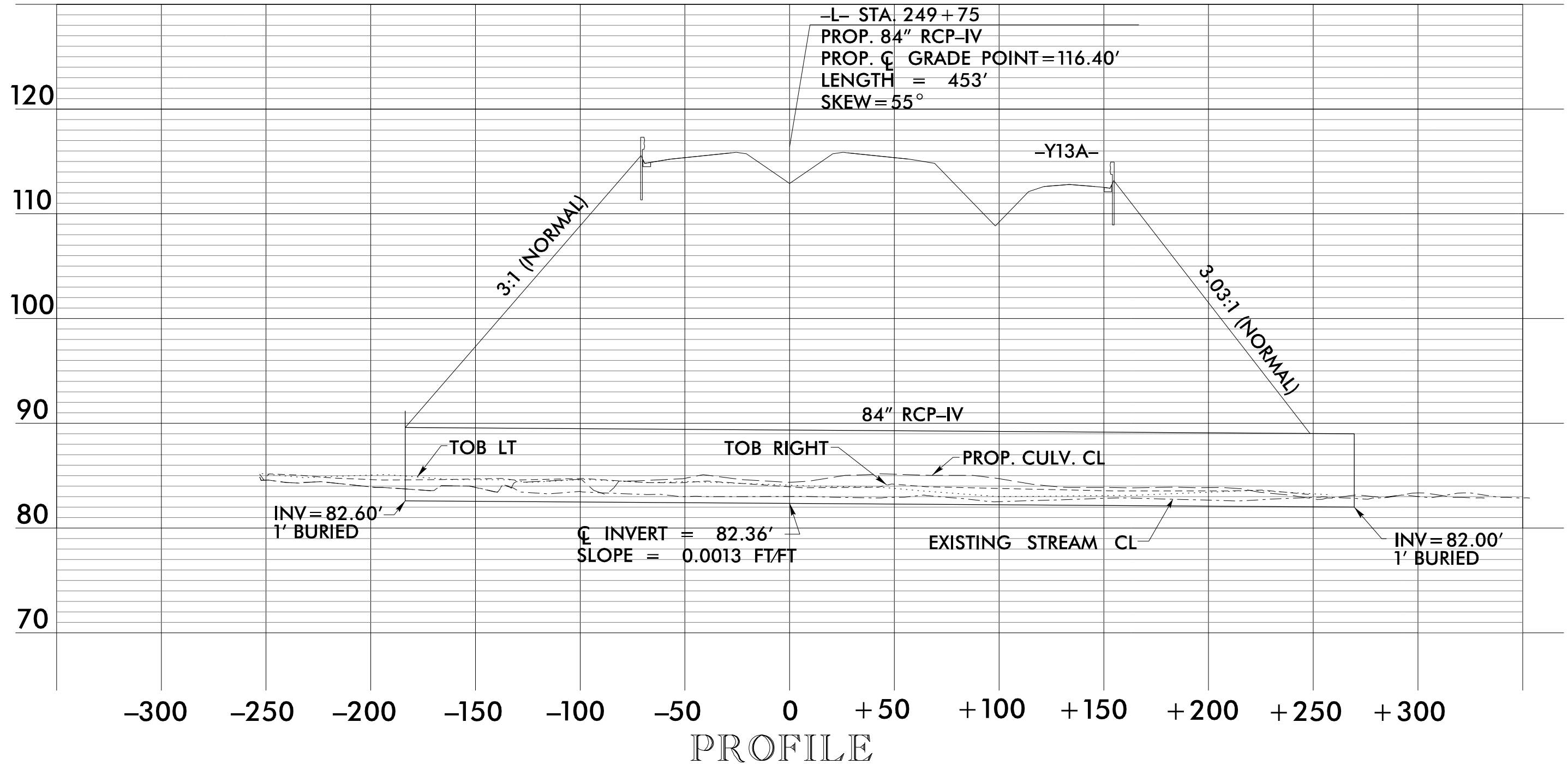


PERMIT DRAWING SHEET 31 OF 53

SITE 7

8/17/99
 R:\Hydraulics\PERMITS_Environmental\Drawings\31-R-2582A-SITE7.dgn
 name:basecm

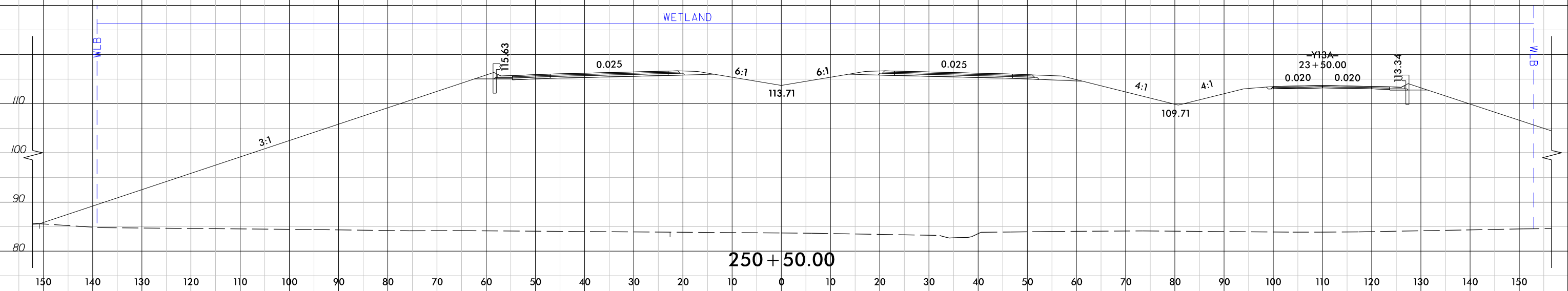
SITE 7 – PROFILE VIEW ALONG STRUCTURE



NCDOT
 DIVISION OF HIGHWAYS
 NORTHAMPTON COUNTY
 PROJECT: 34472.1.4 (R-2582A)
 US 158 FROM I-95 / NC
 TO SR 1312 (ST. JOHN CHURCH RD)
 PERMIT DRAWING SITE 7
 SHEET 32 OF 53

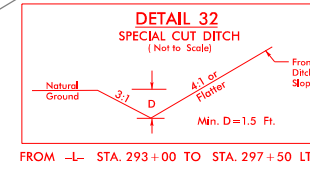
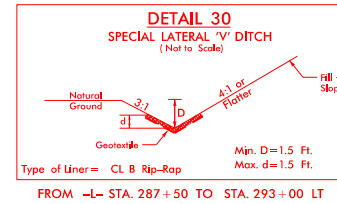
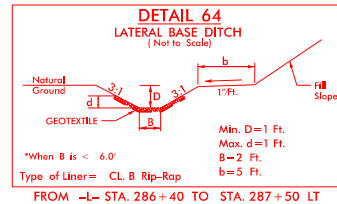
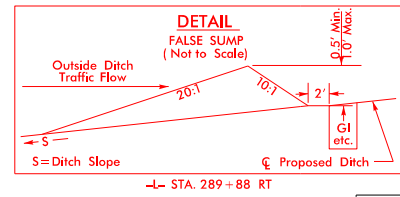
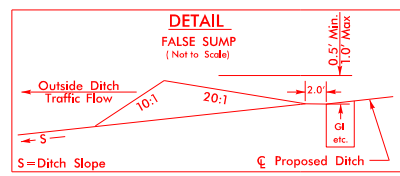
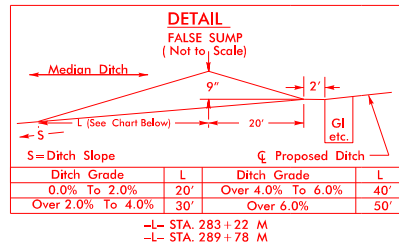
SITE 7

WETLAND



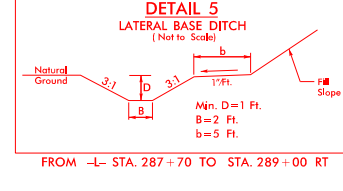
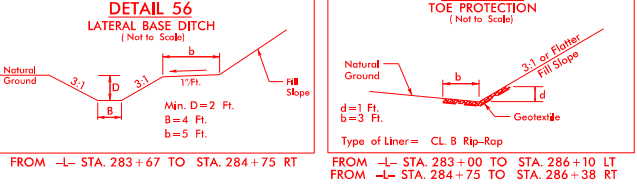
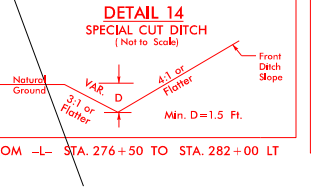
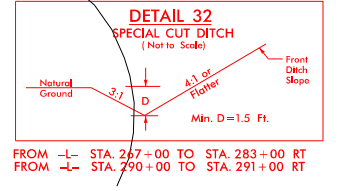
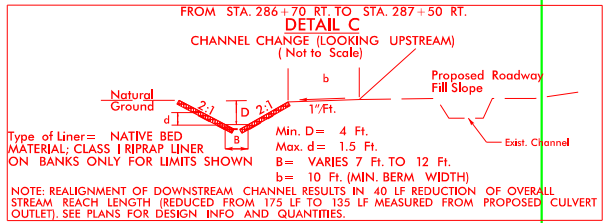
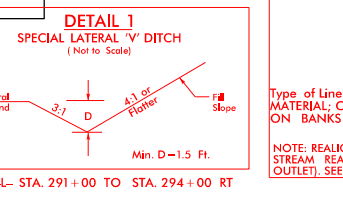
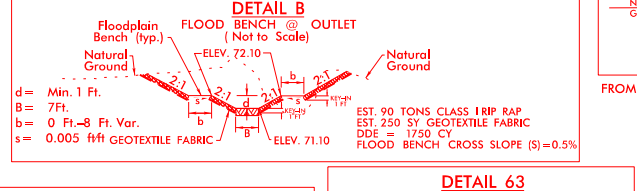
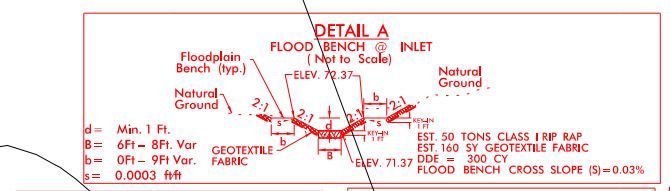
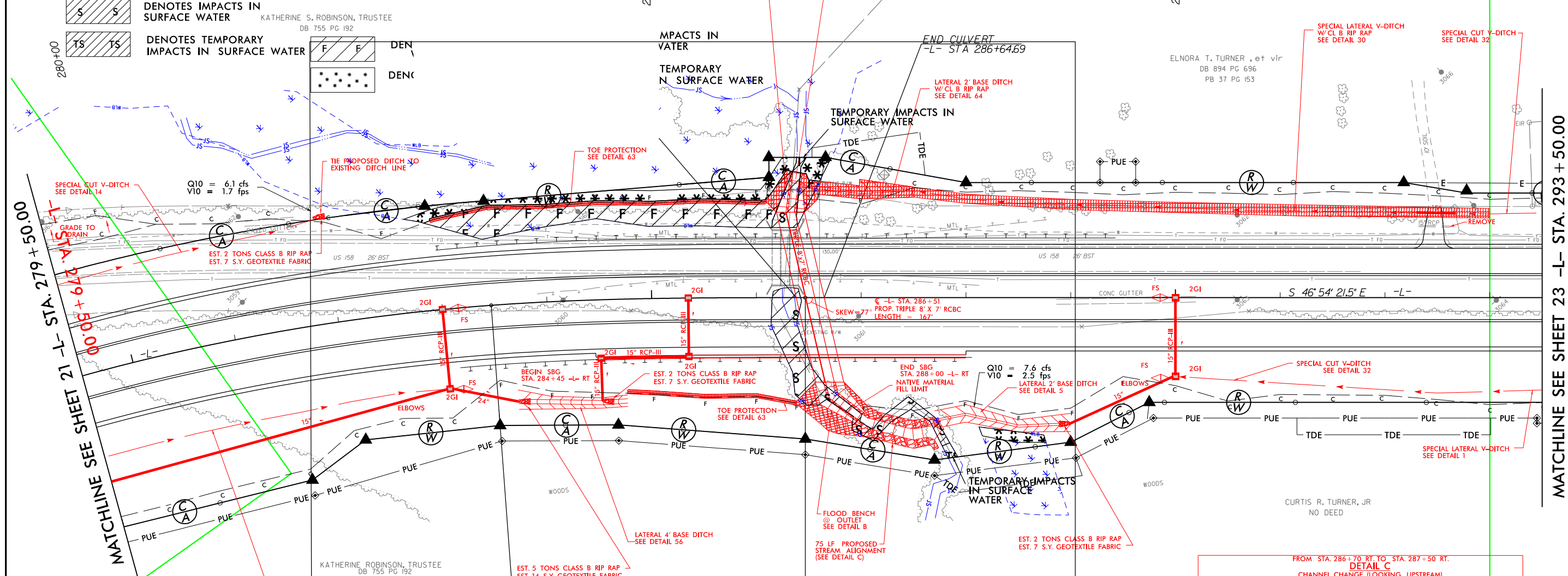
250 + 50.00

PROJECT REFERENCE NO. R-2582A	SHEET NO. 22
RW SHEET NO.	
ROADWAY DESIGN ENGINEER	HYDRAULICS ENGINEER
INCOMPLETE PLANS DO NOT USE FOR R/W ACQUISITION	
PRELIMINARY PLANS DO NOT USE FOR CONSTRUCTION	

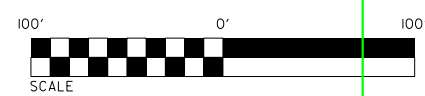


- DENOTES FILL IN WETLAND
- DENOTES MECHANIZED CLEARING
- DENOTES IMPACTS IN SURFACE WATER
- DENOTES TEMPORARY IMPACTS IN SURFACE WATER

SITE 8



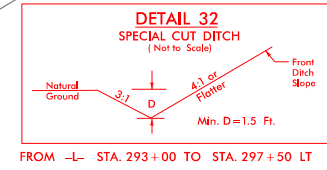
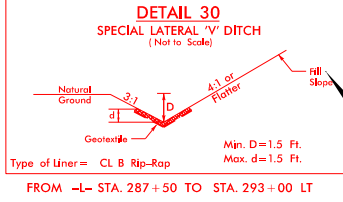
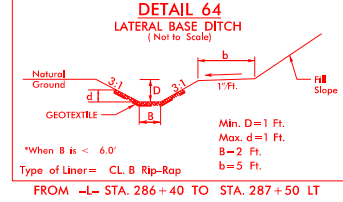
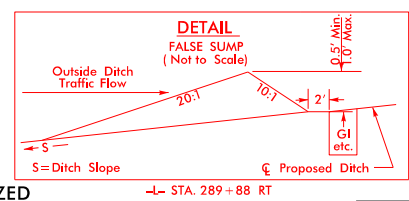
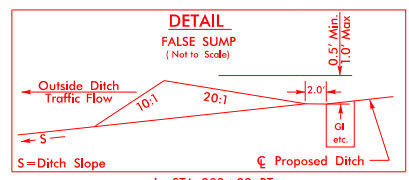
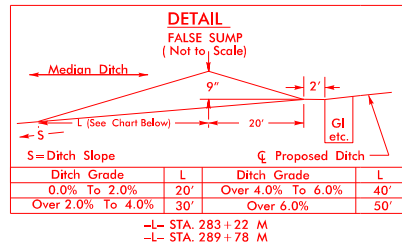
PERMIT DRAWING SHEET 34 OF 53



SEE SHEET 47 FOR -L- PROFILE


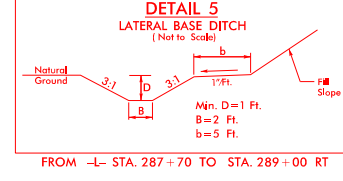
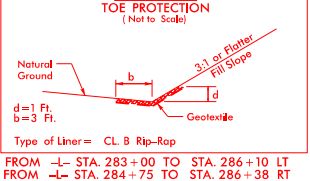
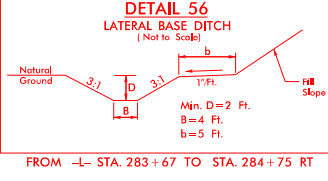
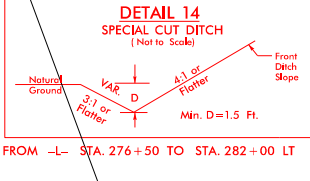
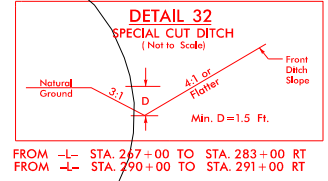
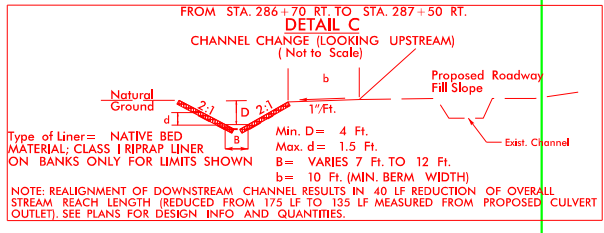
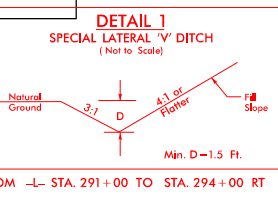
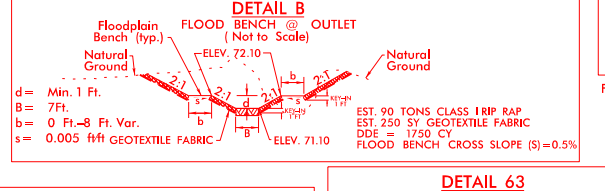
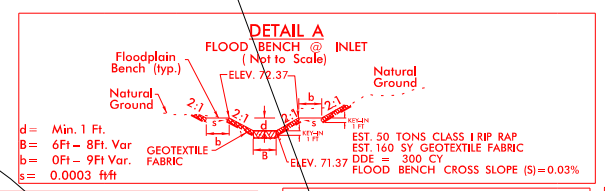
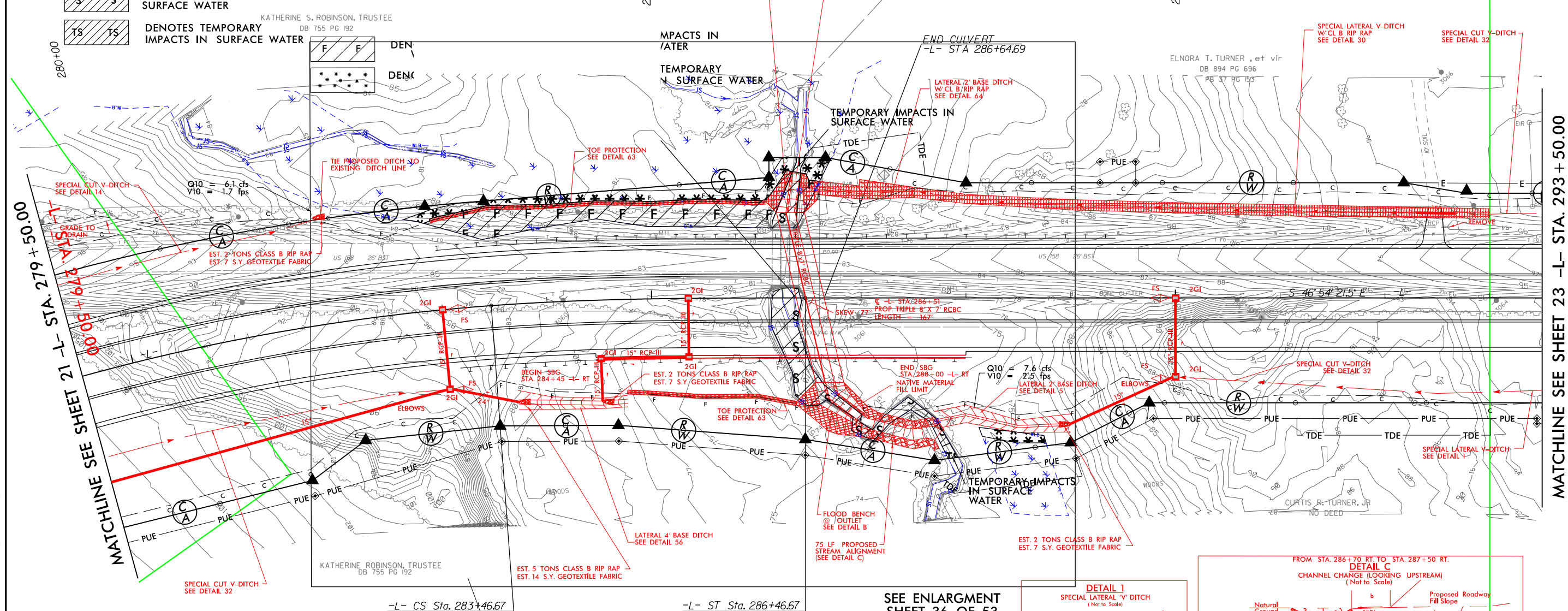
8/17/99
 R:\Projects\Permits\Environmental\Drawings\34-R-2582A_Rdy_psh_22.dgn
 8/18/2019
 R:\Projects\Permits\Environmental\Drawings\34-R-2582A_Rdy_psh_22.dgn

MATCHLINE SEE SHEET 23 -L- STA. 293 + 50.00



- DENOTES FILL IN WETLAND
- DENOTES MECHANIZED CLEARING
- DENOTES IMPACTS IN SURFACE WATER
- DENOTES TEMPORARY IMPACTS IN SURFACE WATER

SITE 8



SEE SHEET 47 FOR -L- PROFILE

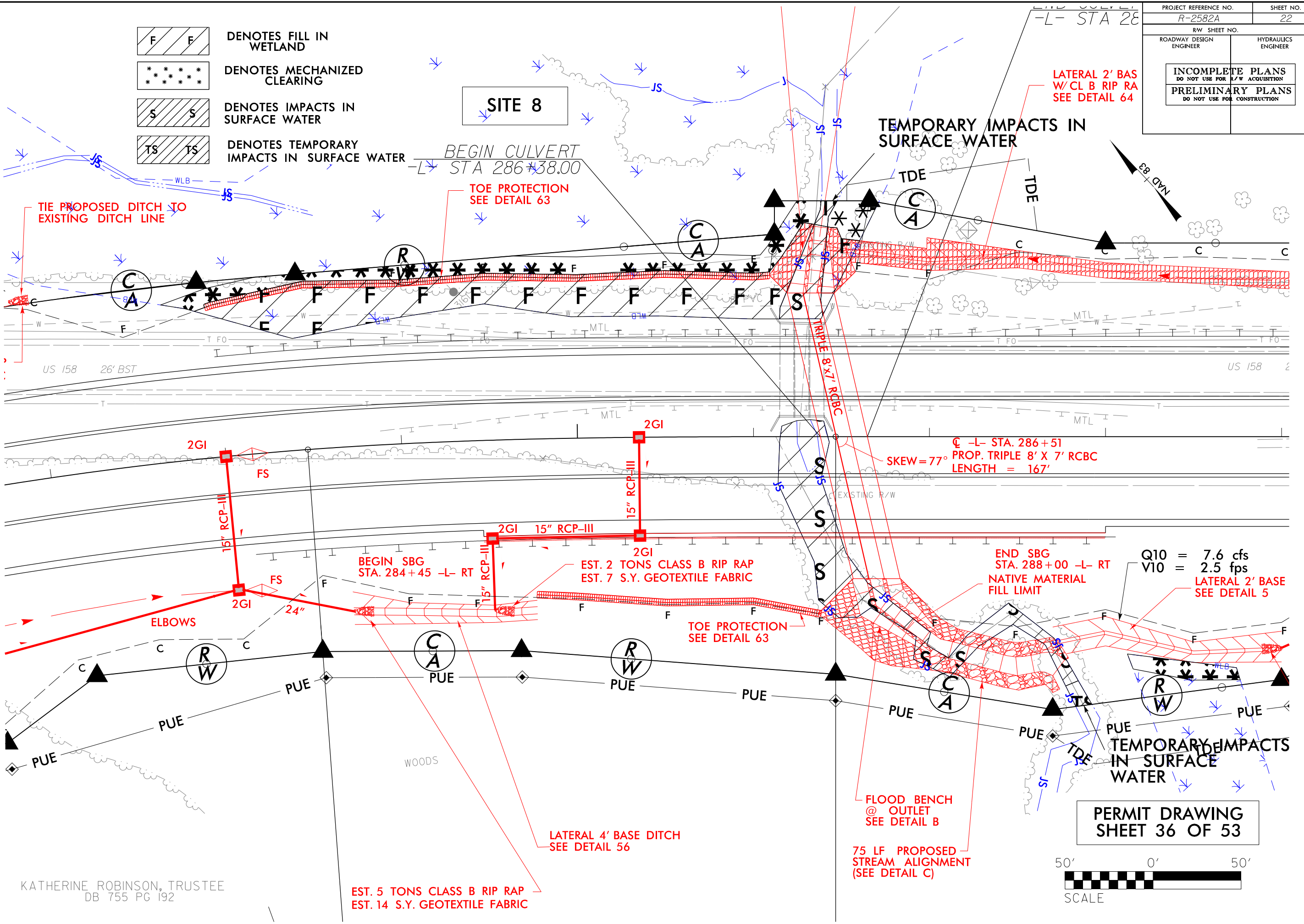
8/17/99
R:\Projects\Permits\Environmental\Drawings\35-R-2582A_Rdy_psh_22.dgn
8/18/2019
RAH\paulcs\PERMITS\Environmental\Drawings\35-R-2582A_Rdy_psh_22.dgn
name:basecam

MATCHLINE SEE SHEET 23 -L- STA. 293+50.00

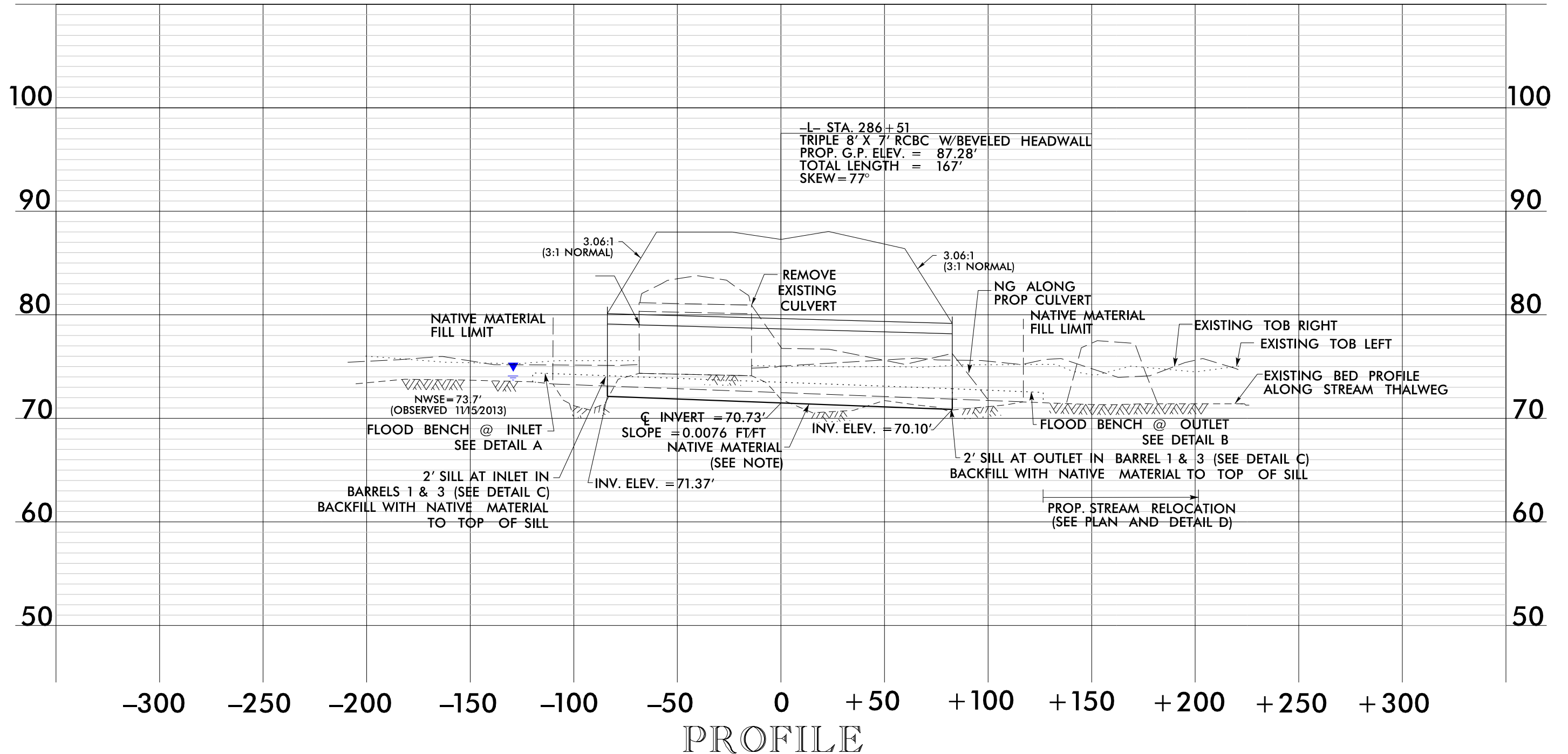
8/17/99
R:\Hydraulics\PERMITS_Environmental\Drawings\36.R-2582A_SITE8.dgn
2/8/2019
KATHERINE ROBINSON, TRUSTEE
DB 755 PG 192

- DENOTES FILL IN WETLAND
- DENOTES MECHANIZED CLEARING
- DENOTES IMPACTS IN SURFACE WATER
- DENOTES TEMPORARY IMPACTS IN SURFACE WATER

PROJECT REFERENCE NO. R-2582A	SHEET NO. 22
RW SHEET NO.	HYDRAULICS ENGINEER
ROADWAY DESIGN ENGINEER	
INCOMPLETE PLANS DO NOT USE FOR A/W ACQUISITION	
PRELIMINARY PLANS DO NOT USE FOR CONSTRUCTION	



SITE 8 – PROFILE VIEW ALONG STRUCTURE



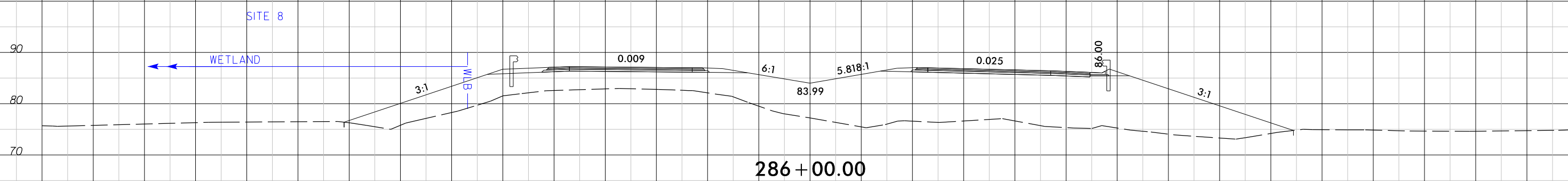
NCDOT
 DIVISION OF HIGHWAYS
 NORTHAMPTON COUNTY
 PROJECT: 34472.1.4 (R-2582A)
 US 158 FROM I-95 / NC
 TO SR 1312 (ST. JOHN CHURCH RD)
 PERMIT DRAWING SITE 8
 SHEET 37 OF 53

8/23/99



PROJ. REFERENCE NO.	SHEET NO.
R-2582A	38

150 140 130 120 110 100 90 80 70 60 50 40 30 20 10 0 10 20 30 40 50 60 70 80 90 100 110 120 130 140 150

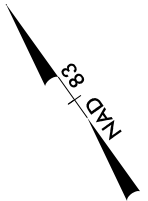


R:\Hydro\Utilities\PERMITS\Environmental\Drawings\38_R2582A_XS_SITE8.dgn



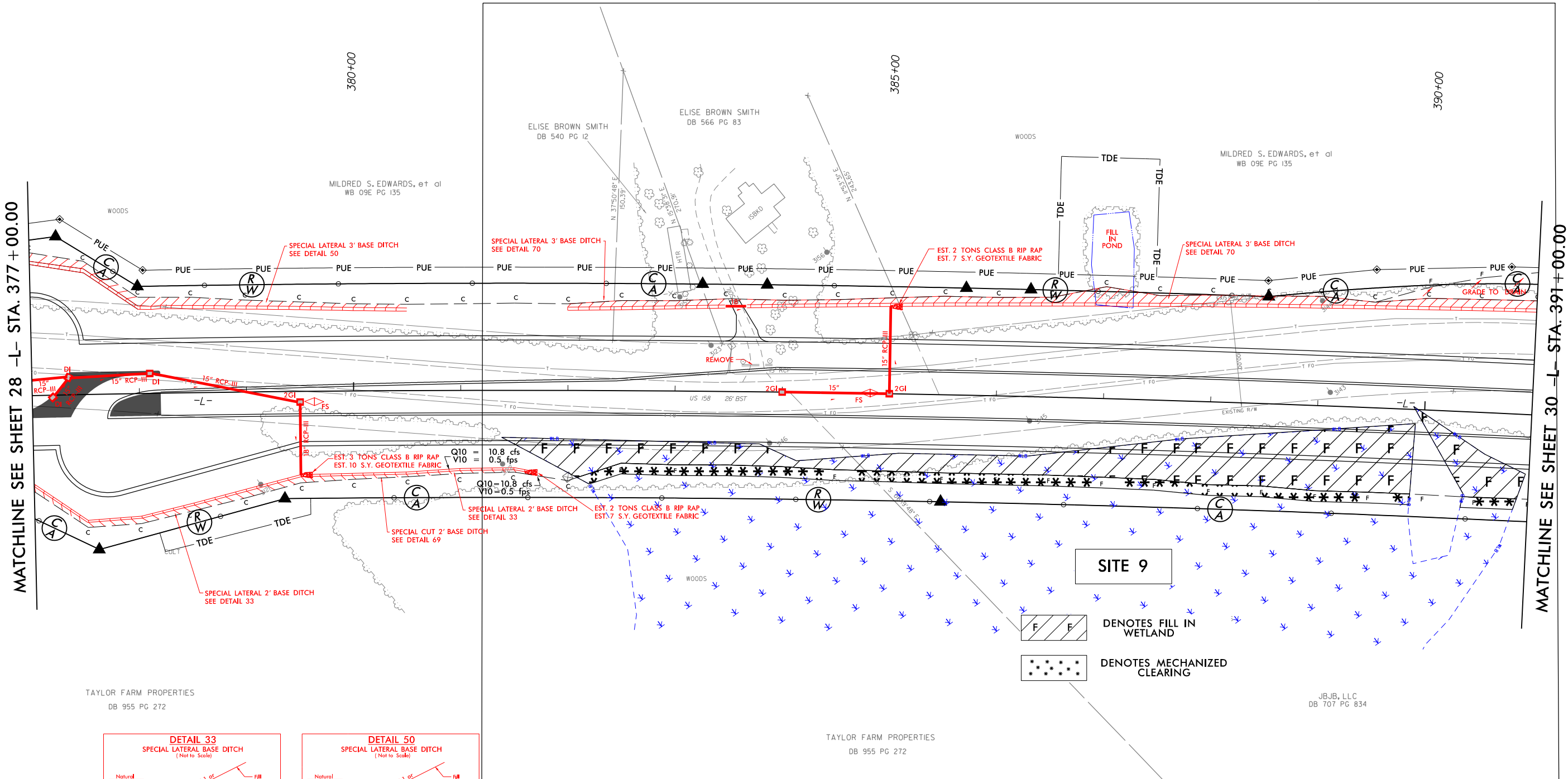
PERMIT DRAWING
SHEET 38 OF 53

150 140 130 120 110 100 90 80 70 60 50 40 30 20 10 0 10 20 30 40 50 60 70 80 90 100 110 120 130 140 150



MATCHLINE SEE SHEET 28 -L- STA. 377 + 00.00

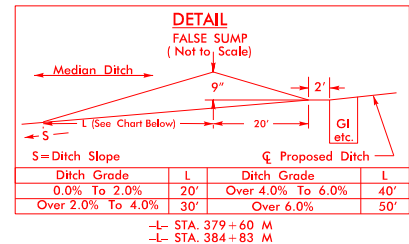
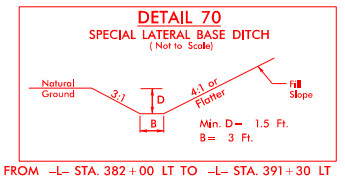
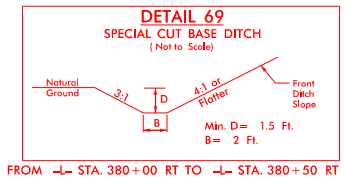
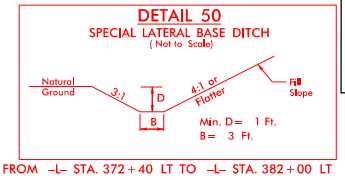
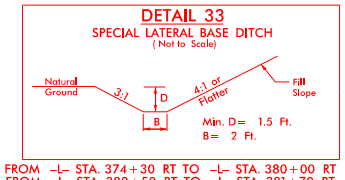
MATCHLINE SEE SHEET 30 -L- STA. 391 + 00.00



TAYLOR FARM PROPERTIES
DB 955 PG 272

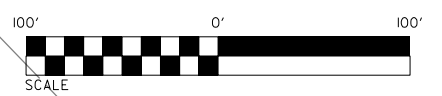
TAYLOR FARM PROPERTIES
DB 955 PG 272

JBJB, LLC
DB 707 PG 834



SEE ENLARGMENT
SHEET 41 OF 53

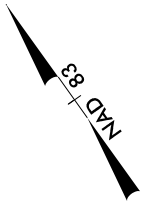
PERMIT DRAWING
SHEET 39 OF 53



8/17/99
R:\H\Projects\Permits\Environmental\Drawings\39_R-2582A_Rdy_psh_29.dgn
name:basecm

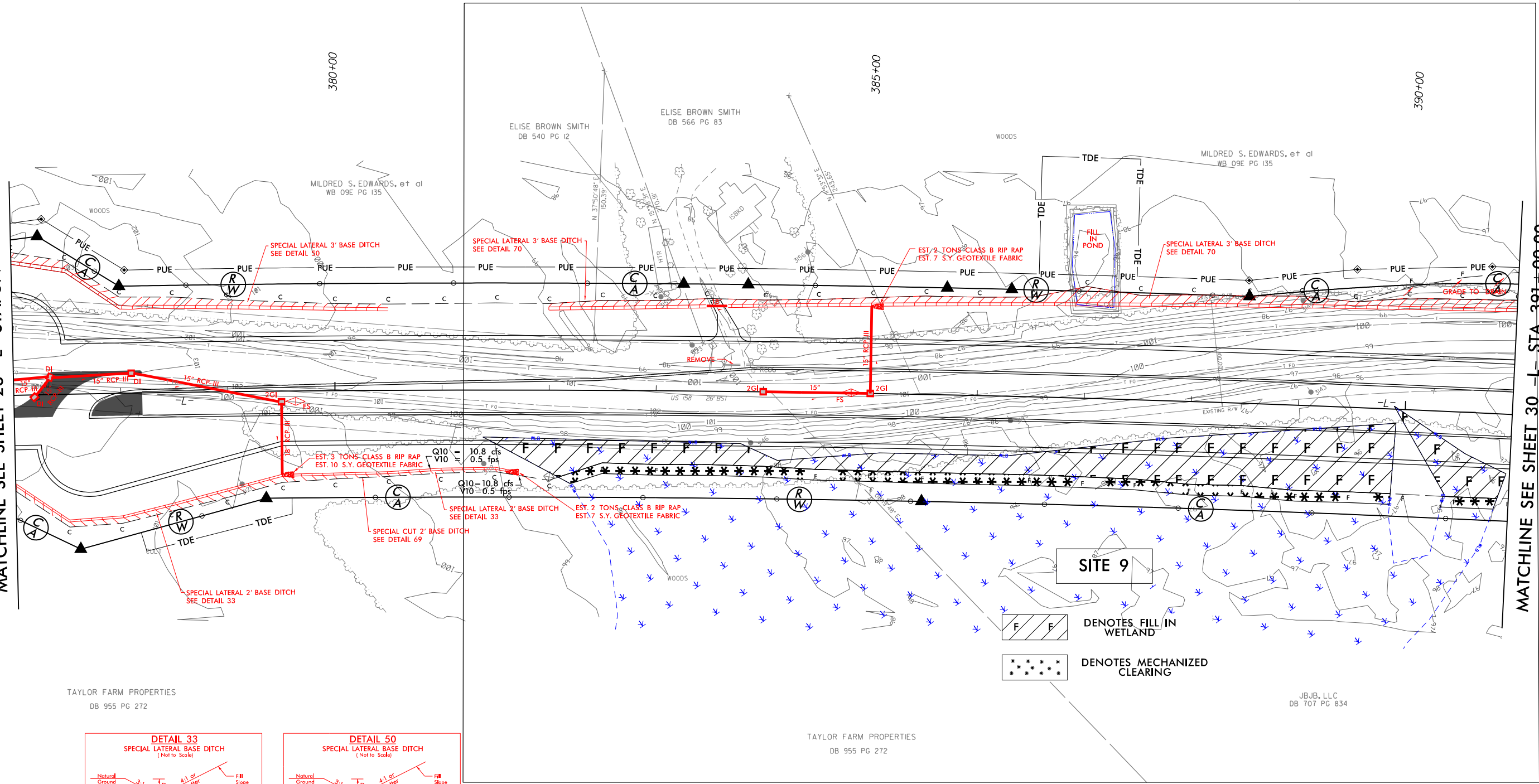
8/17/99

PROJECT REFERENCE NO. R-2582A		SHEET NO. 29	
RW SHEET NO.			
ROADWAY DESIGN ENGINEER		HYDRAULICS ENGINEER	
INCOMPLETE PLANS DO NOT USE FOR A/W ACQUISITION PRELIMINARY PLANS DO NOT USE FOR CONSTRUCTION			



MATCHLINE SEE SHEET 28 -L- STA. 377 + 00.00

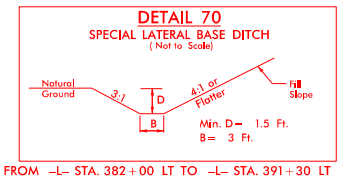
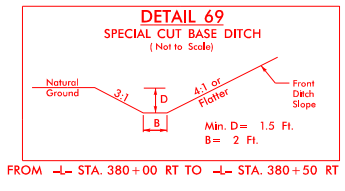
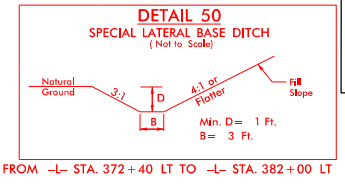
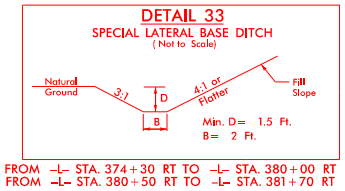
MATCHLINE SEE SHEET 30 -L- STA. 391 + 00.00



TAYLOR FARM PROPERTIES
DB 955 PG 272

TAYLOR FARM PROPERTIES
DB 955 PG 272

JB, LLC
DB 707 PG 834

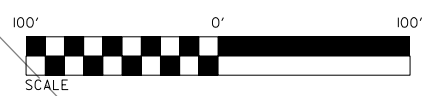


DETAIL FALSE SUMP
(Not to Scale)

Ditch Grade	L	Ditch Grade	L
0.0% To 2.0%	20'	Over 4.0% To 6.0%	40'
Over 2.0% To 4.0%	30'	Over 6.0%	50'

-L- STA. 379+60 M
-L- STA. 384+83 M

PERMIT DRAWING
SHEET 40 OF 53

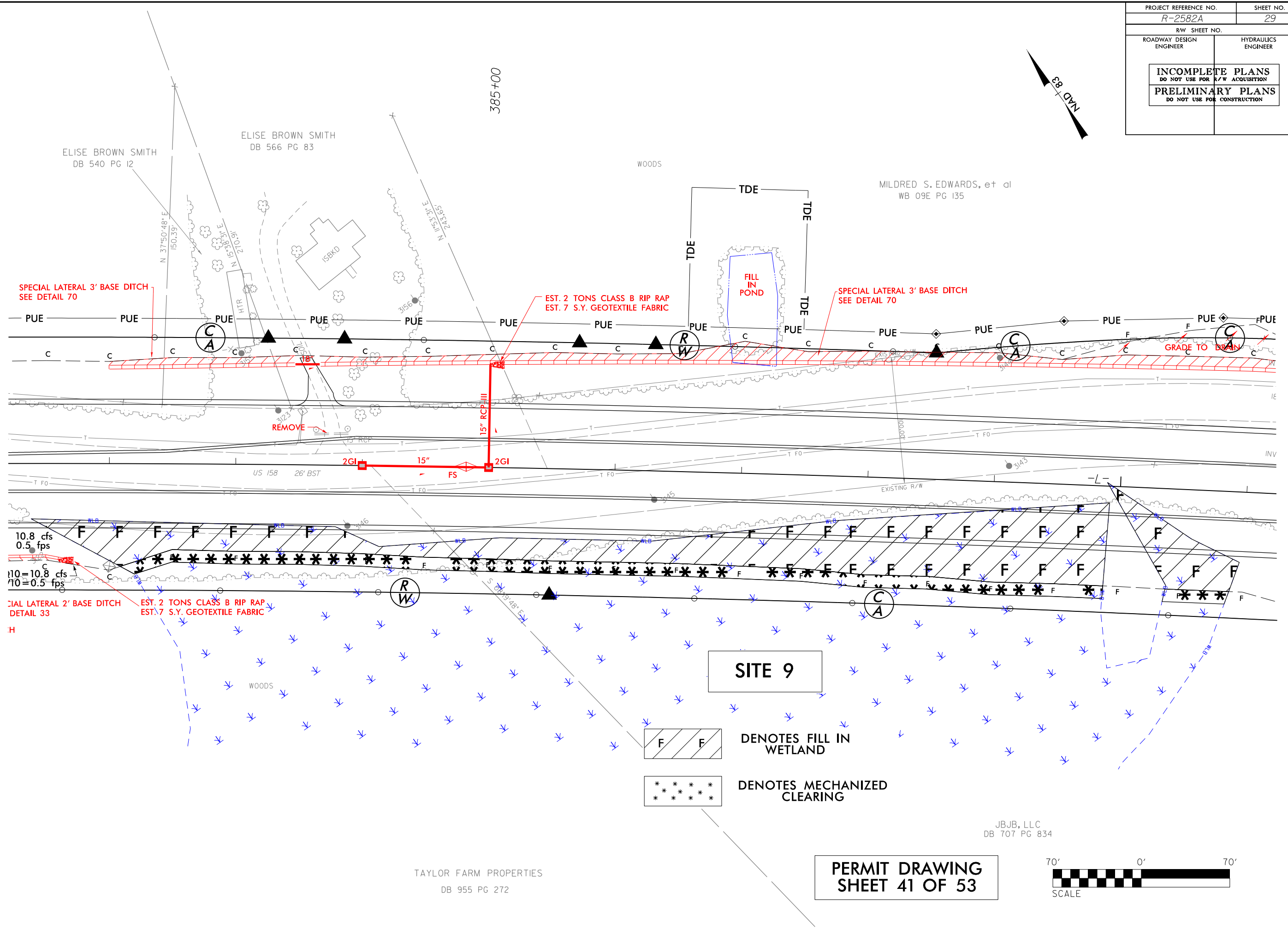


SEE ENLARGMENT
SHEET 41 OF 53

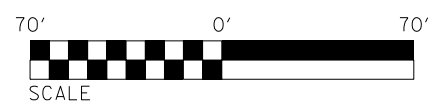
R:\H\Projects\Permits\Environmental\Drawings\40-R-2582A_Rdy_psh_29.dgn
8/17/2019
R:\H\Projects\Permits\Environmental\Drawings\40-R-2582A_Rdy_psh_29.dgn

PROJECT REFERENCE NO. R-2582A	SHEET NO. 29
RW SHEET NO.	
ROADWAY DESIGN ENGINEER	HYDRAULICS ENGINEER
INCOMPLETE PLANS DO NOT USE FOR A/W ACQUISITION PRELIMINARY PLANS DO NOT USE FOR CONSTRUCTION	

8/17/99
R:\Hydraulic\PERMITS\Environmental\Drawings\41_R-2582A_SITES.dgn
name:busecm



**PERMIT DRAWING
SHEET 41 OF 53**



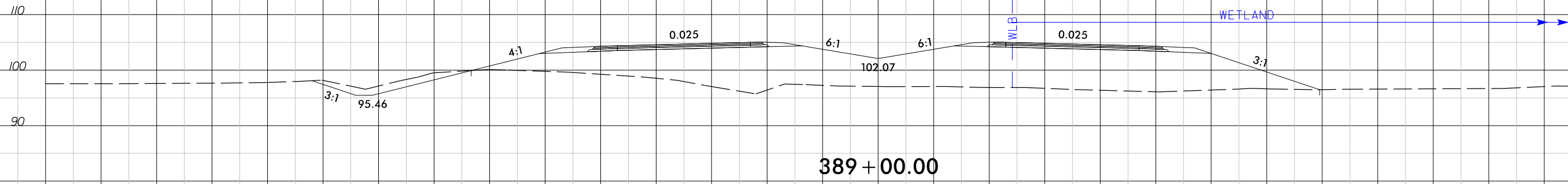
JBB, LLC
DB 707 PG 834

8/23/99



PROJ. REFERENCE NO.	SHEET NO.
R-2582A	42

150 140 130 120 110 100 90 80 70 60 50 40 30 20 10 0 10 20 30 40 50 60 70 80 90 100 110 120 130 140 150



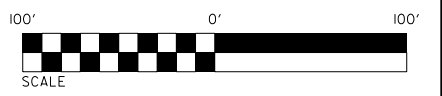
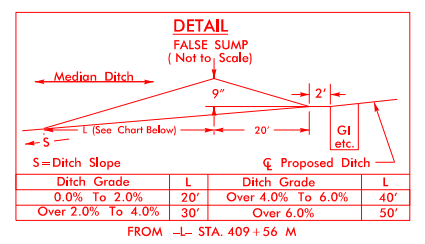
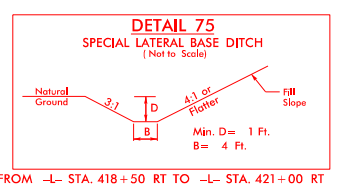
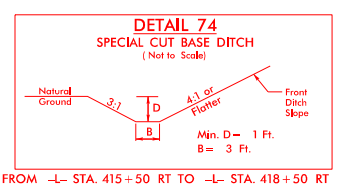
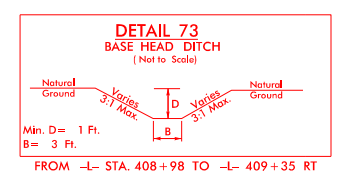
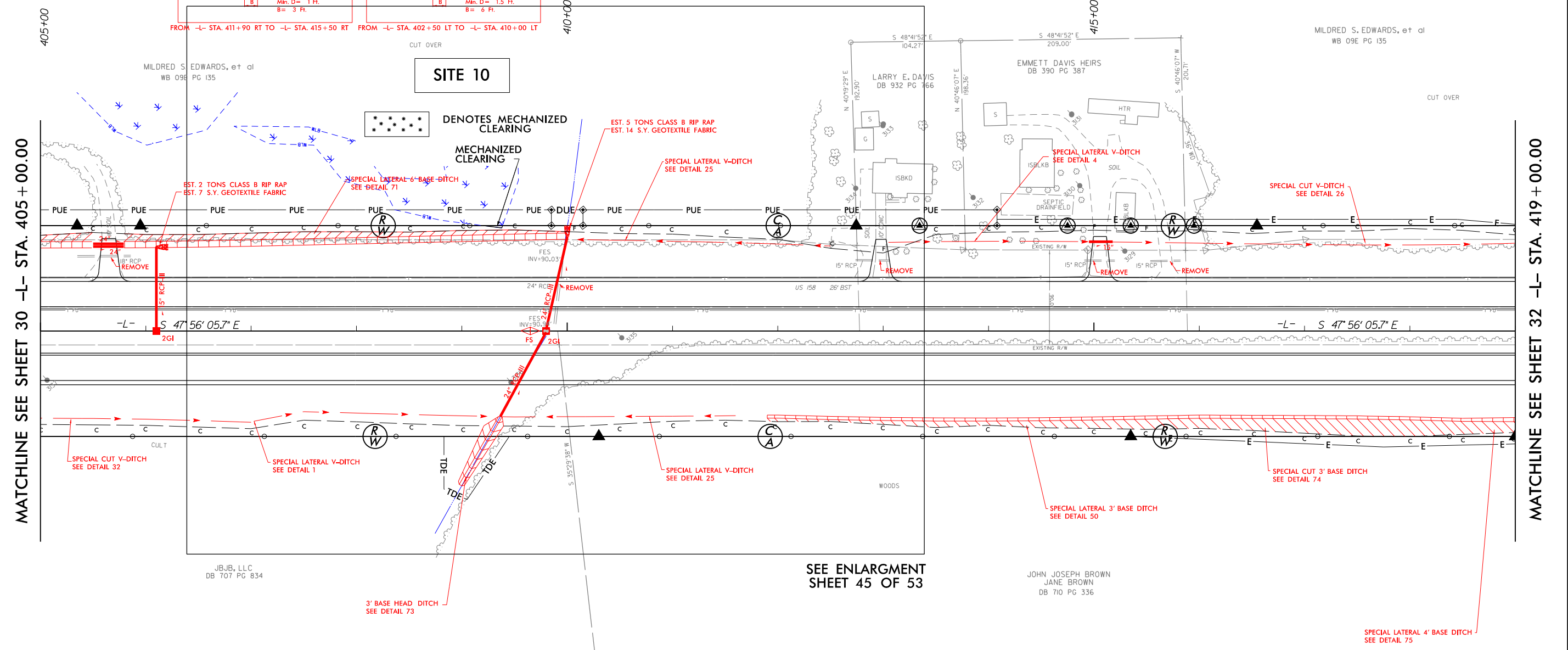
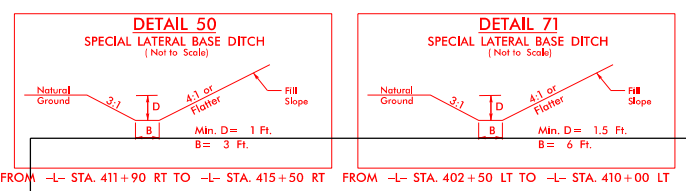
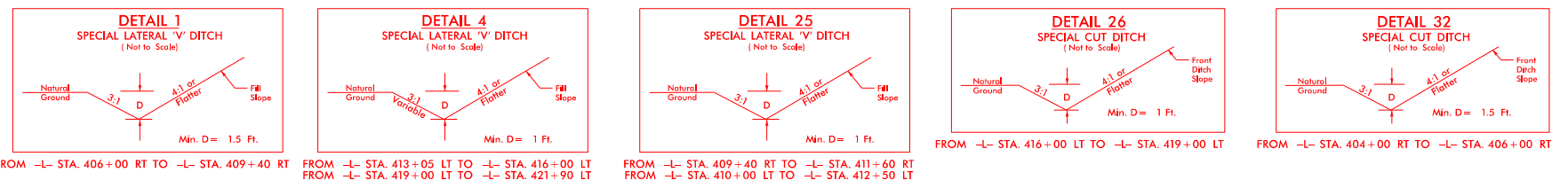
2/7/2019 R:\Hydro\Utilities\PERMITS\Environmental\Drawings\42_R2582A_XS_SITE9.dgn memebuscem

150 140 130 120 110 100 90 80 70 60 50 40 30 20 10 0 10 20 30 40 50 60 70 80 90 100 110 120 130 140 150

PERMIT DRAWING
SHEET 42 OF 53

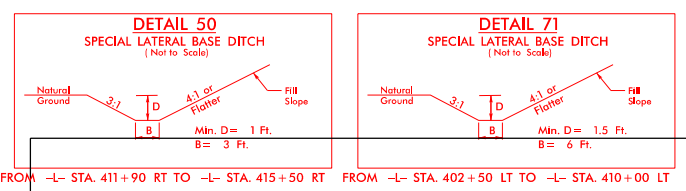
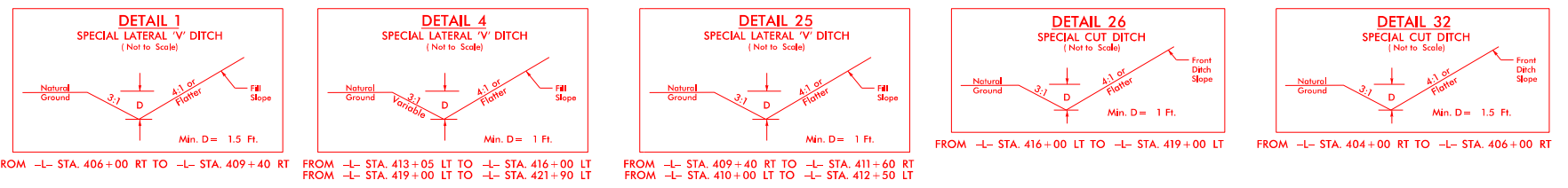
8/17/99
 R:\Projects\PERMITS_Environmental\Drawings\43.R-25824_Rdwy_psh_31.dgn
 JB, LLC
 DB 707 PG 834

PROJECT REFERENCE NO. R-25824	SHEET NO. 31
RW SHEET NO.	
ROADWAY DESIGN ENGINEER	HYDRAULICS ENGINEER
INCOMPLETE PLANS DO NOT USE FOR A/W ACQUISITION PRELIMINARY PLANS DO NOT USE FOR CONSTRUCTION	



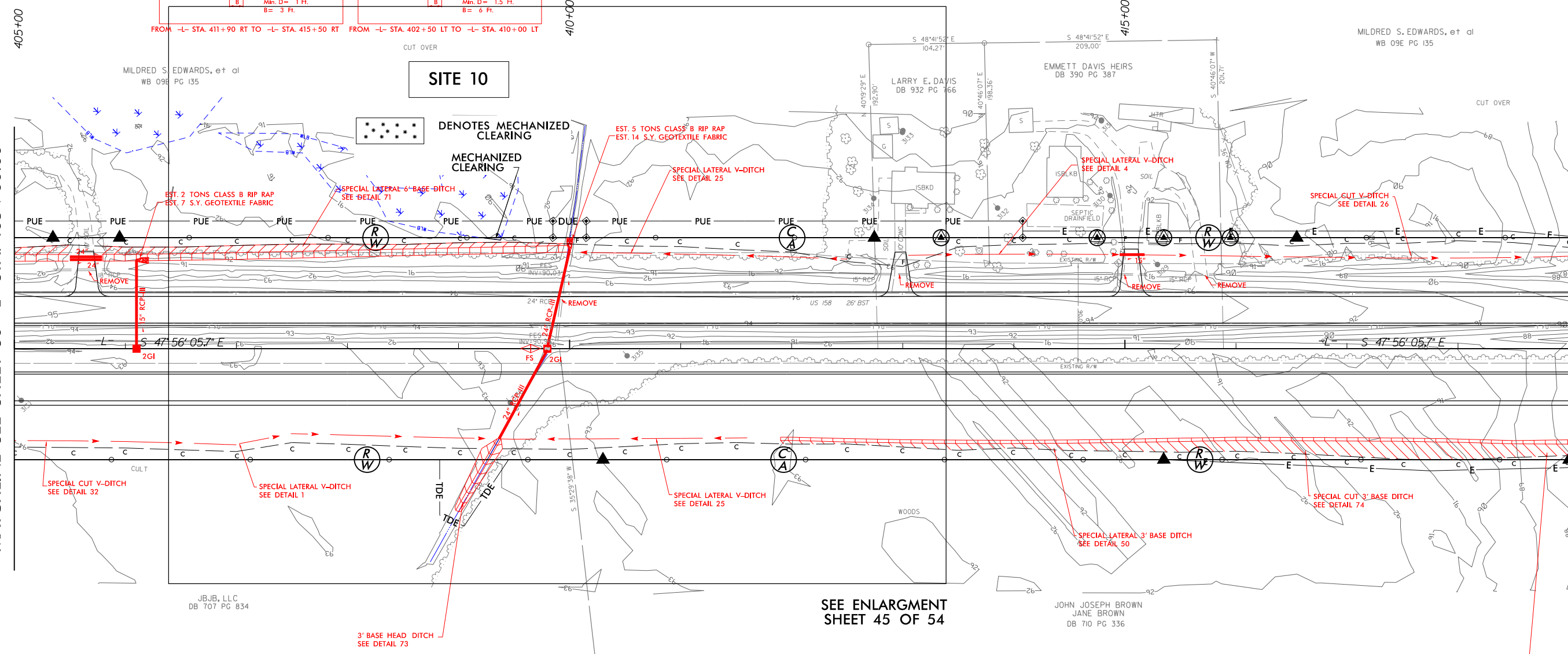
8/17/99
 R:\Projects\Permits\Environmental\Drawings\44-R-25824_Rdy_psh_31.dgn
 meams@basecm

PROJECT REFERENCE NO. R-25824	SHEET NO. 31
RW SHEET NO.	
ROADWAY DESIGN ENGINEER	HYDRAULICS ENGINEER
INCOMPLETE PLANS DO NOT USE FOR A/W ACQUISITION PRELIMINARY PLANS DO NOT USE FOR CONSTRUCTION	

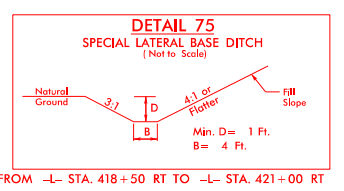
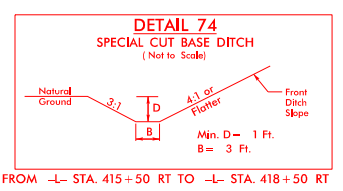
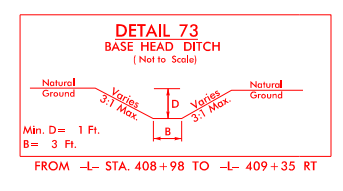


MATCHLINE SEE SHEET 30 -L- STA. 405 + 00.00

MATCHLINE SEE SHEET 32 -L- STA. 419 + 00.00



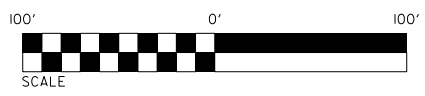
PERMIT DRAWING
SHEET 44 OF 53



DETAIL FALSE SUMP (Not to Scale)

Ditch Grade	L	Ditch Grade	L
0.0% To 2.0%	20'	Over 4.0% To 6.0%	40'
Over 2.0% To 4.0%	30'	Over 6.0%	50'

FROM -L- STA. 409 + 56 M



8/17/99

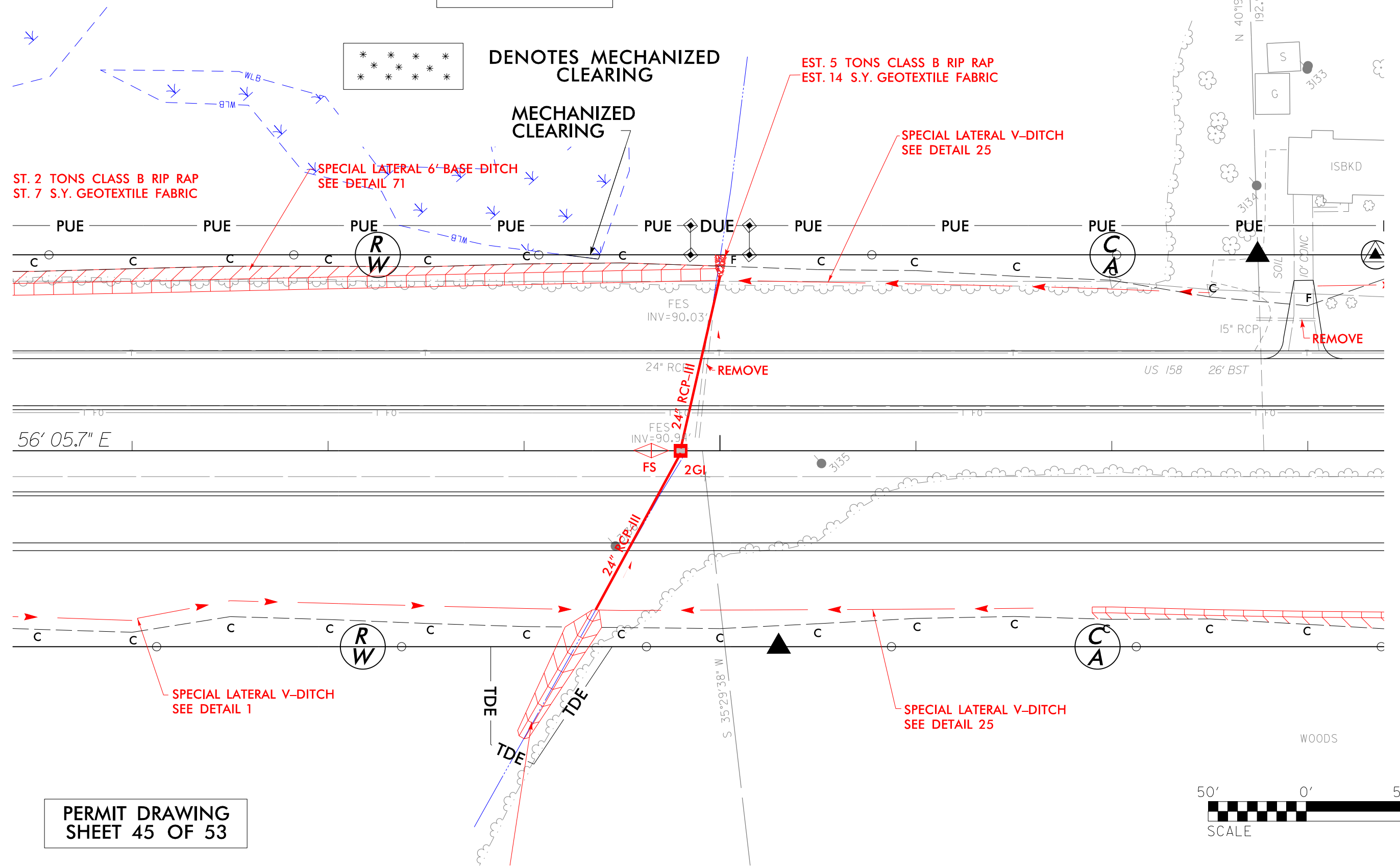
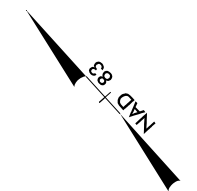
EDWARDS, et al
PG 135

CUT OVER

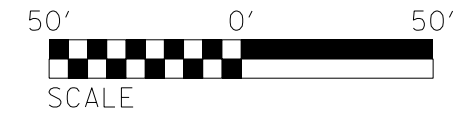
SITE 10

410+0

PROJECT REFERENCE NO. R-2582A	SHEET NO. 31
RW SHEET NO.	
ROADWAY DESIGN ENGINEER	HYDRAULICS ENGINEER
INCOMPLETE PLANS DO NOT USE FOR ACQUISITION PRELIMINARY PLANS DO NOT USE FOR CONSTRUCTION	



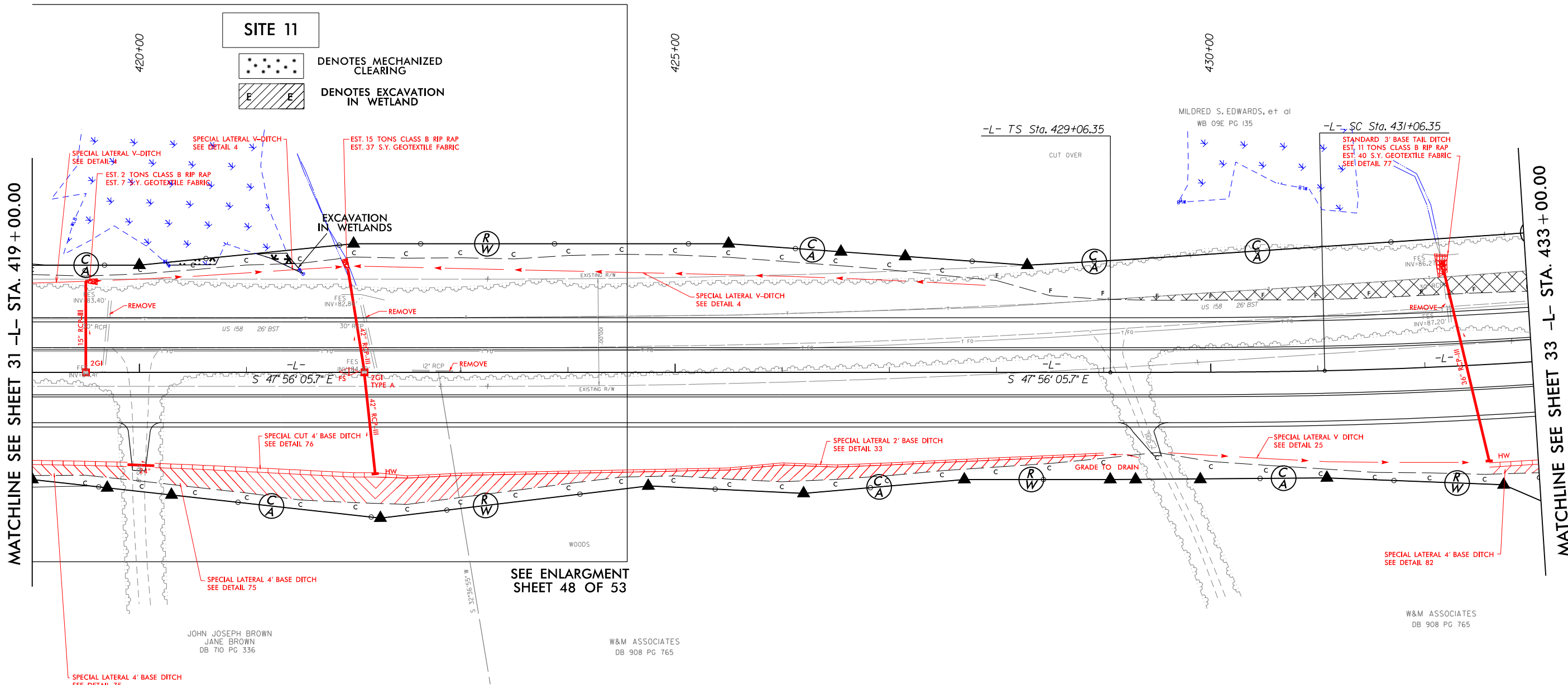
PERMIT DRAWING
SHEET 45 OF 53



R:\Hydraulics\PERMITS_Environmental\Drawings\45_R-2582A_SITE10.dgn
8/17/2019
R:\Hydraulics\PERMITS_Environmental\Drawings\45_R-2582A_SITE10.dgn
name:busecm

8/17/99

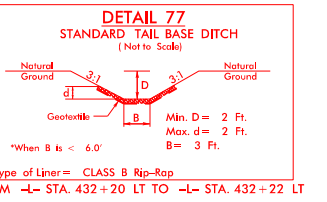
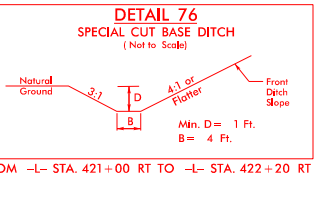
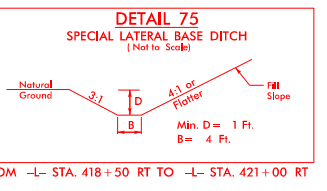
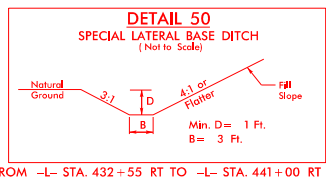
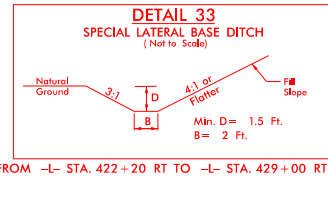
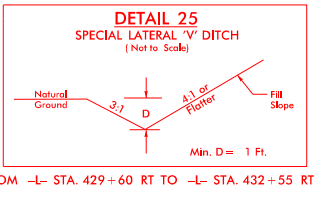
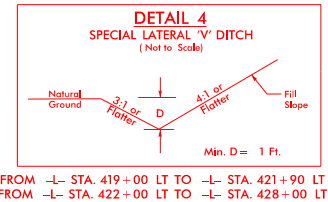
PROJECT REFERENCE NO. R-2582A	SHEET NO. 32
RW SHEET NO.	
ROADWAY DESIGN ENGINEER	HYDRAULICS ENGINEER
INCOMPLETE PLANS DO NOT USE FOR A/W ACQUISITION PRELIMINARY PLANS DO NOT USE FOR CONSTRUCTION	



MATCHLINE SEE SHEET 31 -L- STA. 419 + 00.00

MATCHLINE SEE SHEET 33 -L- STA. 433 + 00.00

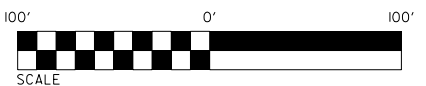
SEE ENLARGMENT SHEET 48 OF 53



DETAIL FALSE SUMP
(Not to Scale)

Ditch Grade	L	Ditch Grade	L
0.0% To 2.0%	20'	Over 4.0% To 6.0%	40'
Over 2.0% To 4.0%	30'	Over 6.0%	50'

-L- STA. 421+86 M



PERMIT DRAWING SHEET 46 OF 53

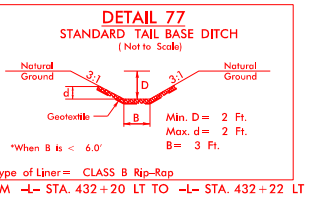
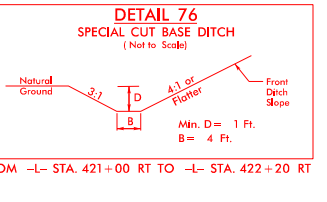
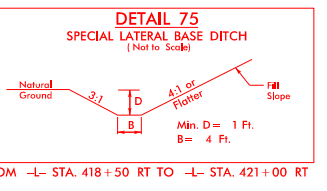
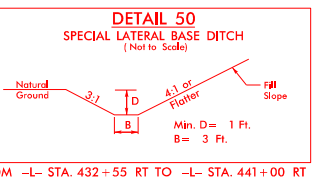
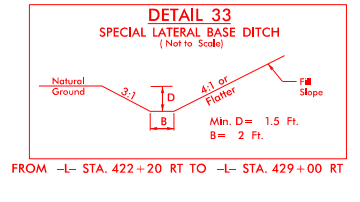
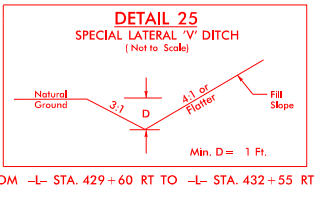
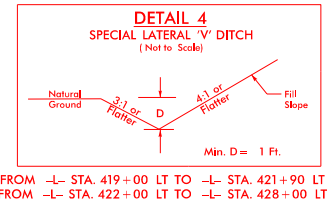
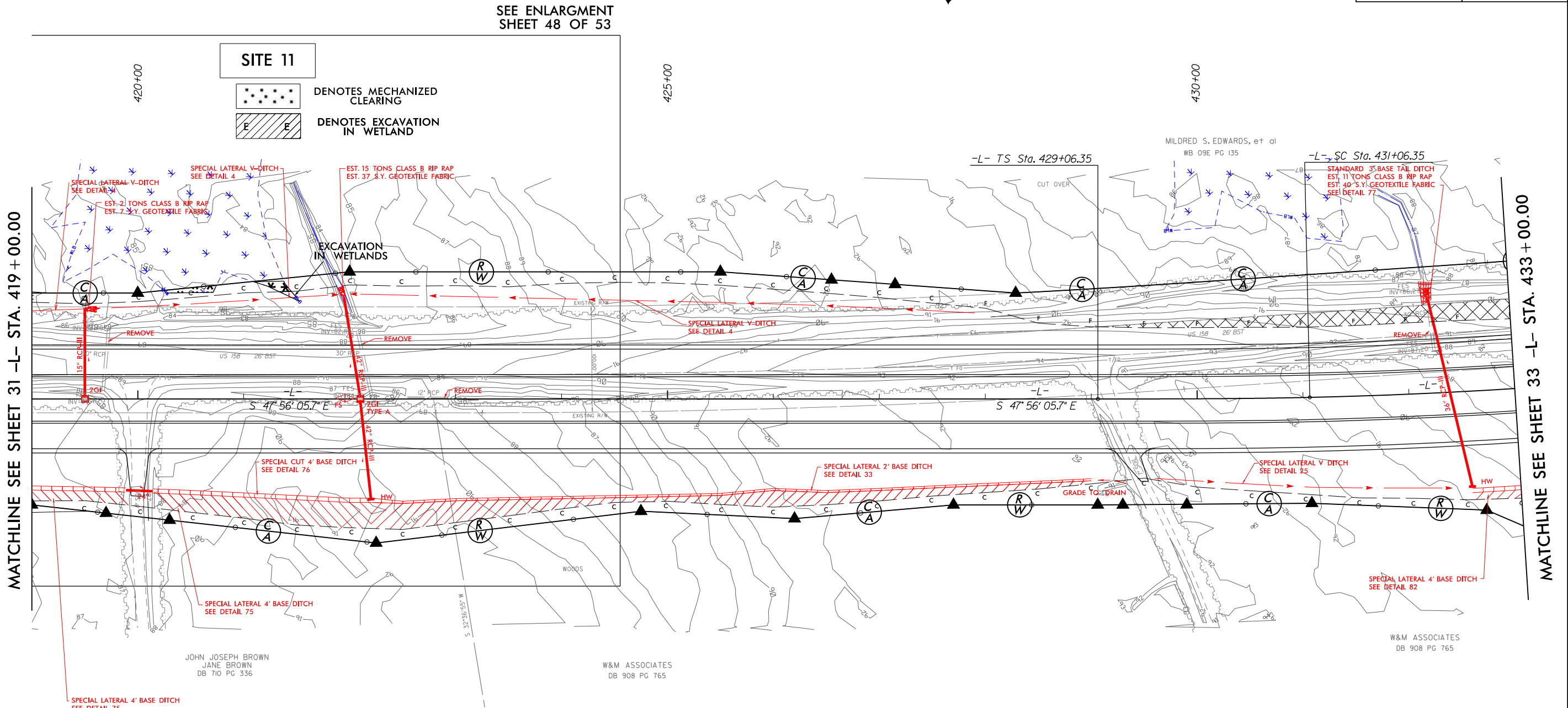
R:\H\paul\cs\PERMITS_Environmental\Drawings\46_R-2582A_Rdy_psh_32.dgn

JOHN JOSEPH BROWN
JANE BROWN
DB 710 PG 336

W&M ASSOCIATES
DB 908 PG 765

W&M ASSOCIATES
DB 908 PG 765

8/17/99
R:\H\paul\cs\PERMITS\Environmental\Drawings\47_R-2582A_Rdy_psh_32.dgn
meme\bussem

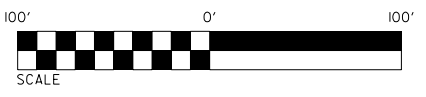


DETAIL FALSE SUMP
(Not to Scale)

Ditch Grade	L	Ditch Grade	L
0.0% To 2.0%	20'	Over 4.0% To 6.0%	40'
Over 2.0% To 4.0%	30'	Over 6.0%	50'

-L- STA. 421+86 M

PERMIT DRAWING SHEET 47 OF 53

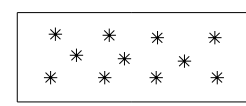


8/17/99

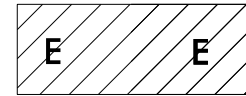
JRDS, et al
35

420+00

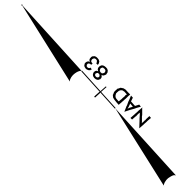
SITE 11



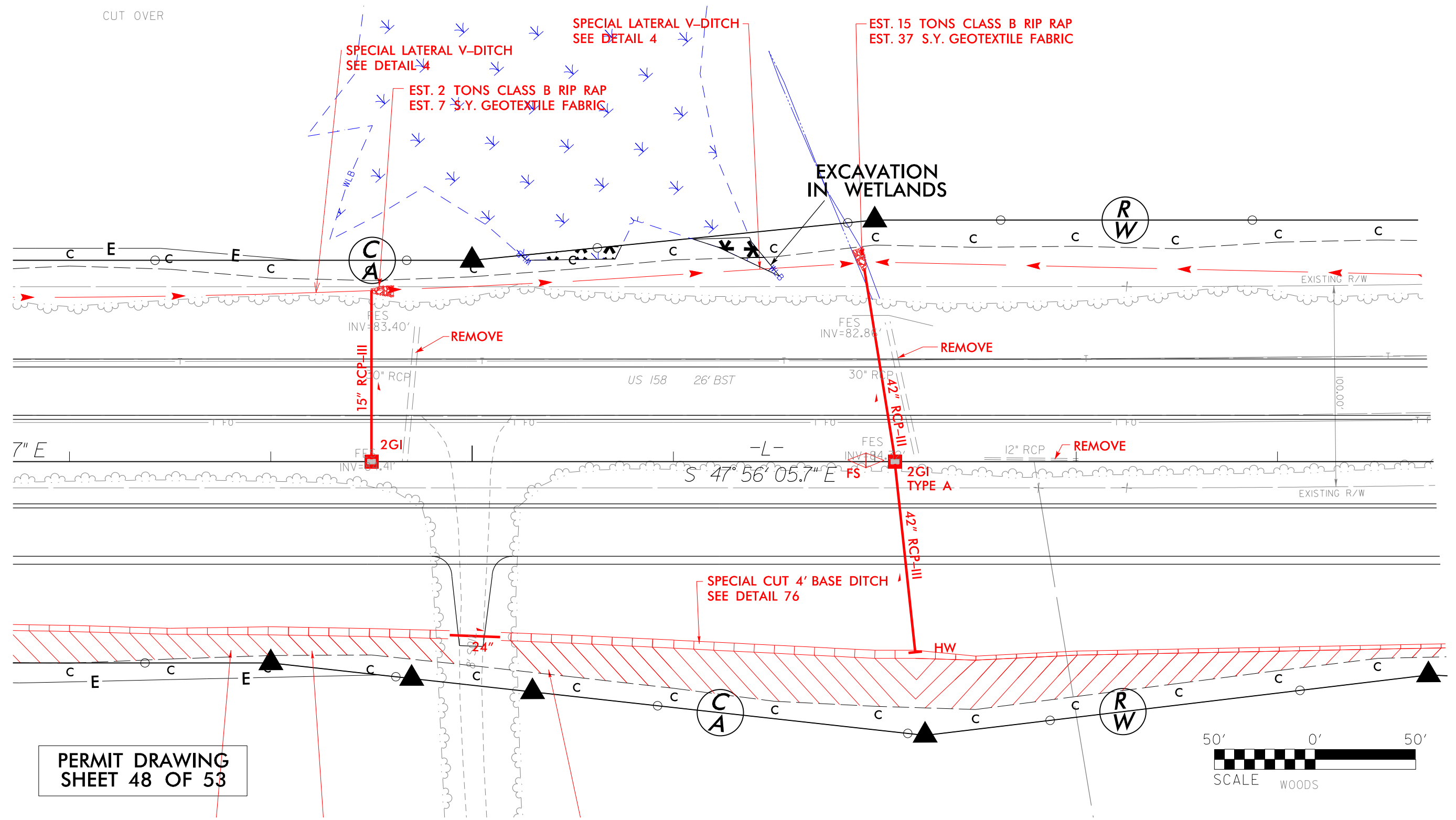
DENOTES MECHANIZED CLEARING



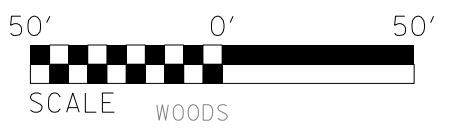
DENOTES EXCAVATION IN WETLAND



PROJECT REFERENCE NO. R-2582A	SHEET NO. 32
RW SHEET NO.	
ROADWAY DESIGN ENGINEER	HYDRAULICS ENGINEER
INCOMPLETE PLANS DO NOT USE FOR R/W ACQUISITION PRELIMINARY PLANS DO NOT USE FOR CONSTRUCTION	



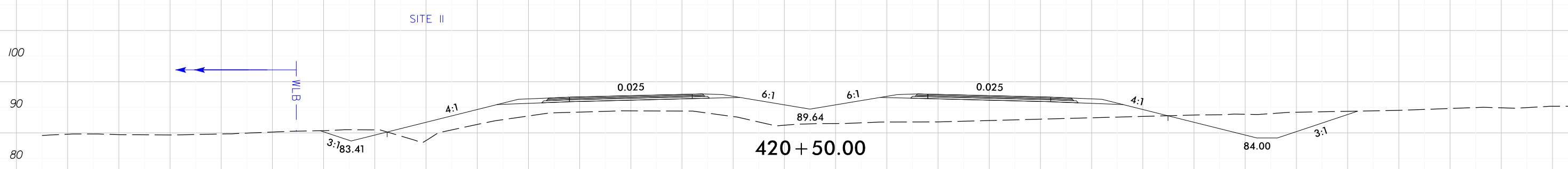
PERMIT DRAWING
SHEET 48 OF 53



R:\7\2019\RA\Hydraulics\PERMITS_Environmental\Drawings\48_R-2582A_SITE11.dgn
name:busecm

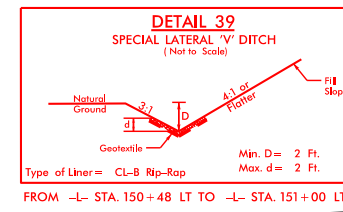
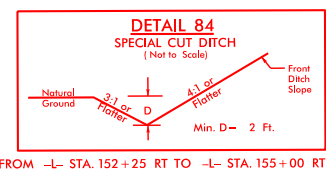
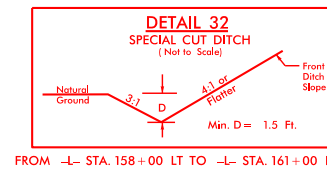
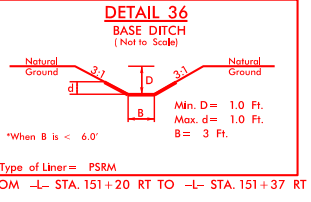
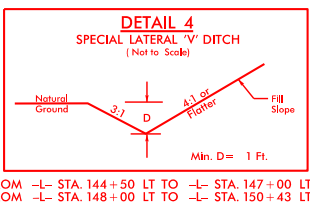
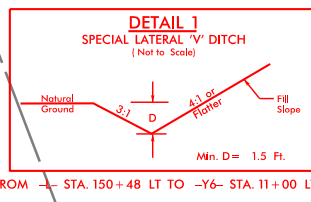


150 140 130 120 110 100 90 80 70 60 50 40 30 20 10 0 10 20 30 40 50 60 70 80 90 100 110 120 130 140 150



150 140 130 120 110 100 90 80 70 60 50 40 30 20 10 0 10 20 30 40 50 60 70 80 90 100 110 120 130 140 150

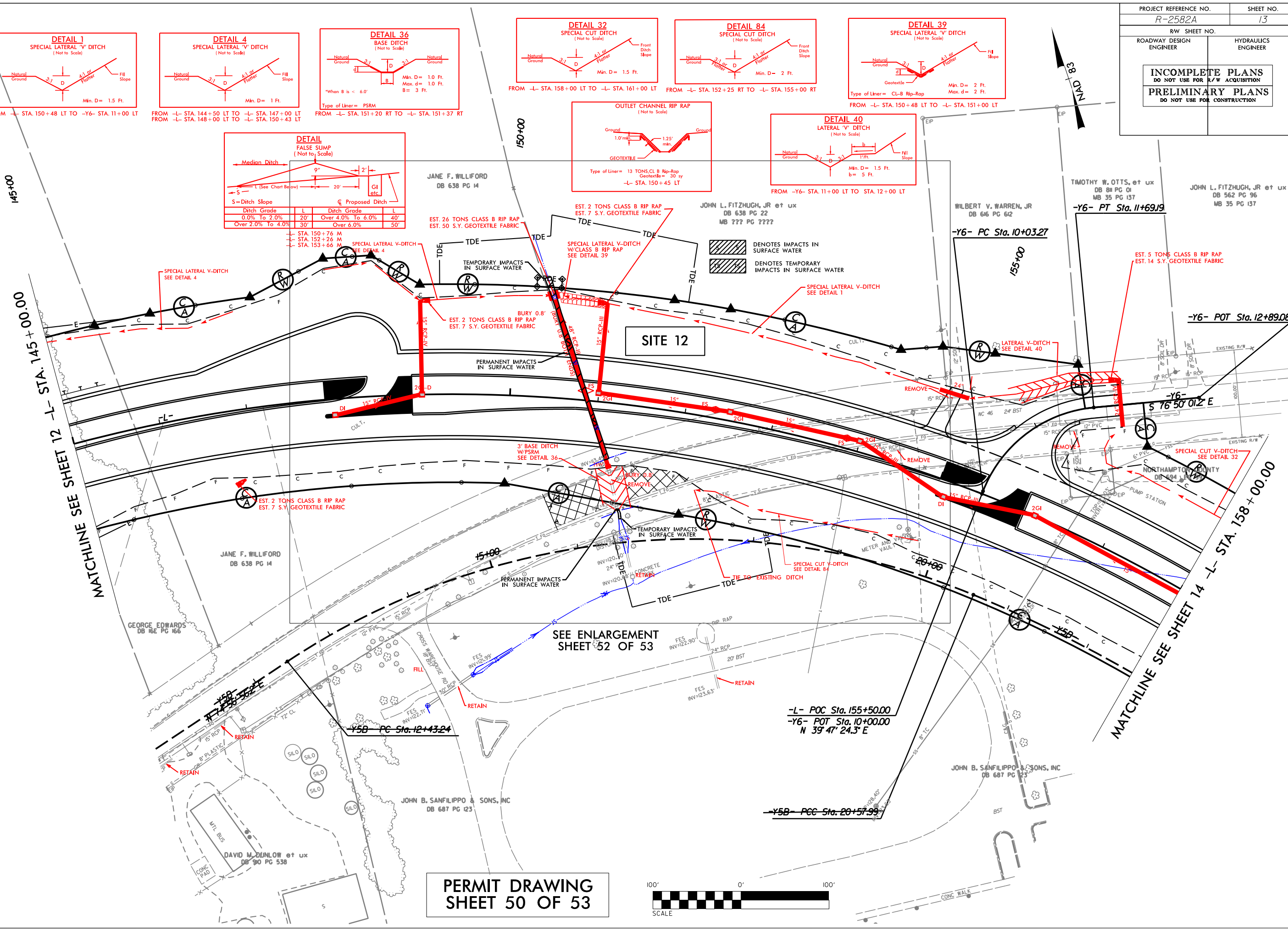
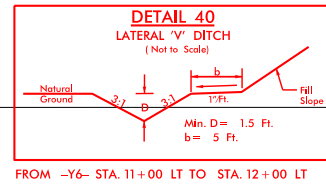
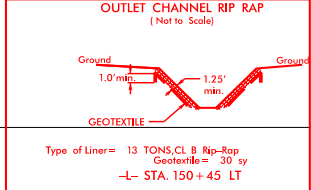
PERMIT DRAWING
SHEET 49 OF 53



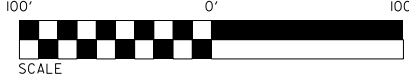
DETAIL FALSE SUMP (Not to Scale)

Ditch Grade	L	Ditch Grade	L
0.0% To 2.0%	20'	Over 4.0% To 6.0%	40'
Over 2.0% To 4.0%	30'	Over 6.0%	50'

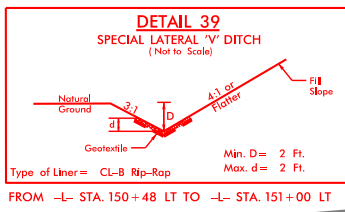
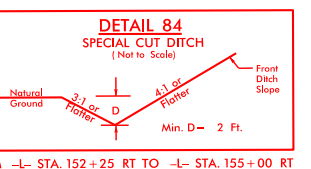
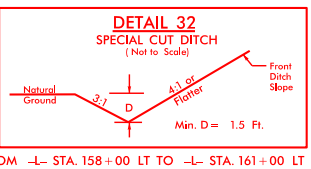
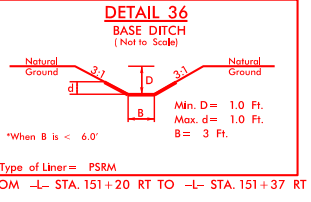
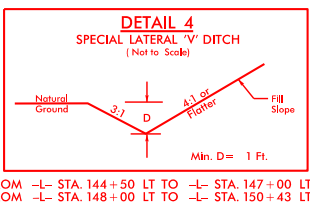
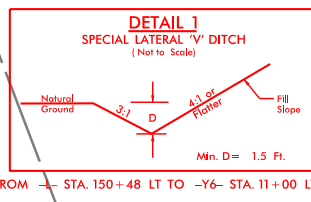
STA. 150+76 M
 STA. 152+26 M
 STA. 153+66 M



**PERMIT DRAWING
SHEET 50 OF 53**



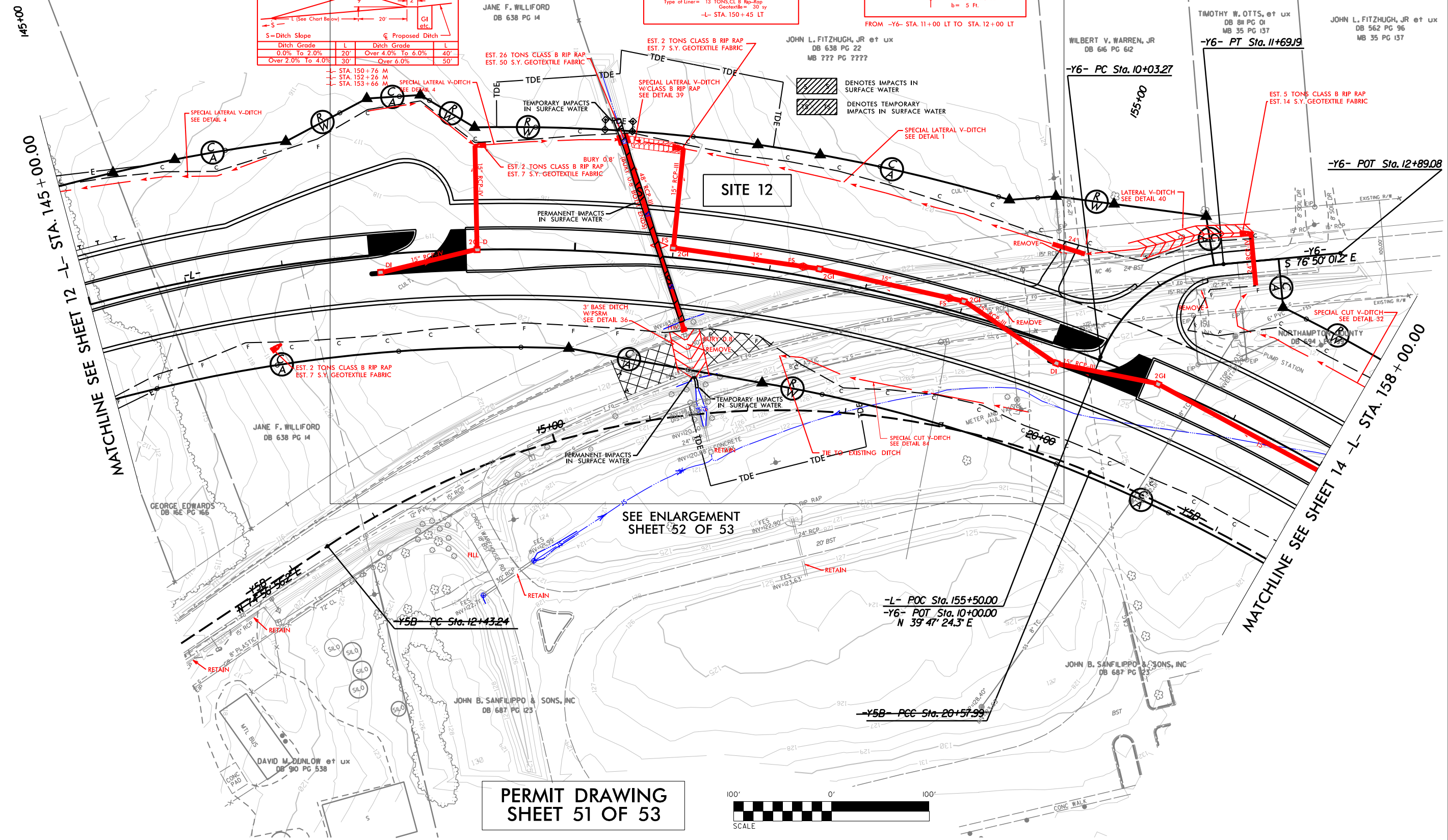
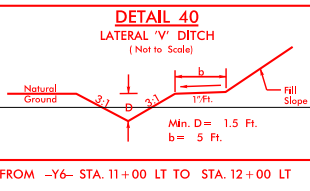
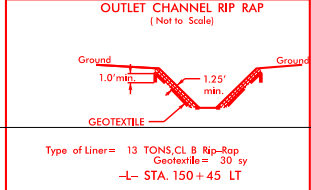
8/17/99
 C:\Users\meamebuscemi\Desktop\Projects\Hydraulics\PERMITS.Environmental\Drawings\50_R-2582A_Rdy.psh_13.dgn
 2/6/2019
 C:\Users\meamebuscemi\Desktop\Projects\Hydraulics\PERMITS.Environmental\Drawings\50_R-2582A_Rdy.psh_13.dgn
 meamebuscemi



DETAIL FALSE SUMP
(Not to Scale)

Ditch Grade	L	Ditch Grade	L
0.0% To 2.0%	20'	Over 4.0% To 6.0%	40'
Over 2.0% To 4.0%	30'	Over 6.0%	50'

S = Ditch Slope
L = Ditch Length
Q = Proposed Ditch

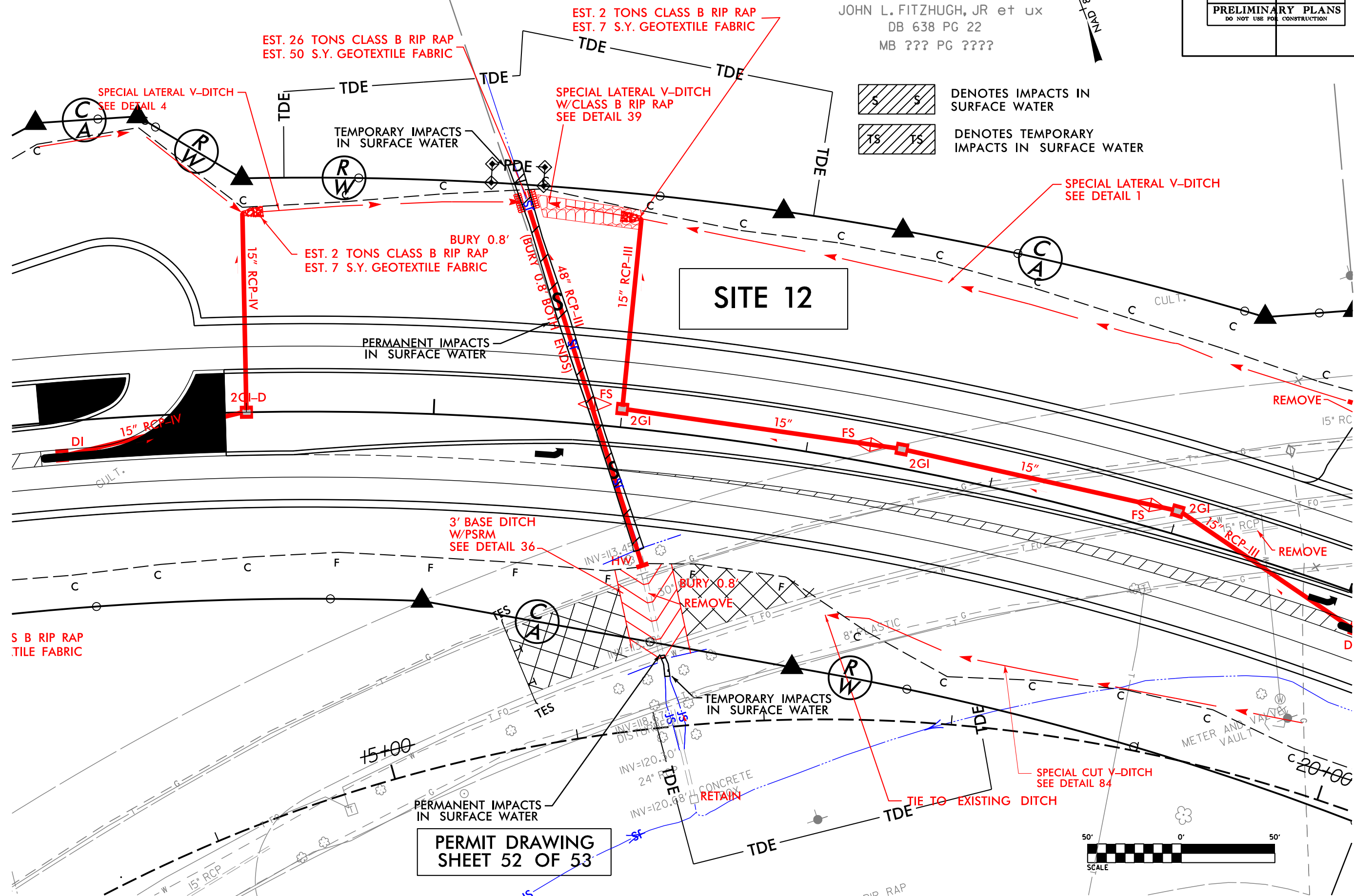


8/17/99
C:\Users\meamebuscemi\Desktop\2582A\Hydraulics\PERMITS.Environmental\Drawings\51.R-2582A_Rdy_psh_13.dgn
2/16/2019 1:50:31 PM meamebuscemi

JANE F. WILLIFORD
DB 638 PG 14

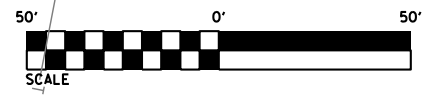
JOHN L. FITZHUGH, JR et ux
DB 638 PG 22
MB ??? PG ????

PROJECT REFERENCE NO. R-2582A	SHEET NO. 13
RW SHEET NO.	
ROADWAY DESIGN ENGINEER	HYDRAULICS ENGINEER
INCOMPLETE PLANS DO NOT USE FOR A/W ACQUISITION PRELIMINARY PLANS DO NOT USE FOR CONSTRUCTION	



SITE 12

**PERMIT DRAWING
SHEET 52 OF 53**



2/16/2018 1:58:58 PM C:\Users\buscemi\OneDrive\Documents\Drawings\52-R-2582A-SITE12.dgn

WETLAND AND SURFACE WATER IMPACTS SUMMARY

Site No.	Station (From/To)	Structure Size / Type	WETLAND IMPACTS					SURFACE WATER IMPACTS				
			Permanent Fill In Wetlands (ac)	Temp. Fill In Wetlands (ac)	Excavation in Wetlands (ac)	Mechanized Clearing in Wetlands (ac)	Hand Clearing in Wetlands (ac)	Permanent SW impacts (ac)	Temp. SW impacts (ac)	Existing Channel Impacts Permanent (ft)	Existing Channel Impacts Temp. (ft)	Natural Stream Design (ft)
1	-L- 34+78 to 42+09	36" RCP-III / Roadway Fill	0.38					0.01	< 0.01	101	10	
2	-L- 81+96 to 85+94	Triple 9 X 9 RCBC / Roadway Fill	0.03		0.01	0.03		0.14	0.01	226	35	
3	-L- 92+72 to 96+17	Roadway Fill	0.17		< 0.01	0.04						
4	-L- 138+79 to 144+44	42" RCP-III / Roadway Fill	2.10			0.28		0.01	< 0.01	252	21	
5	-L- 186+64 to 194+68	Roadway Fill	3.33			0.25						
6	-L- 201+68 to 205+06	Double 48" RCP-III / Roadway Fill	3.37		0.08	0.12		0.09	< 0.01	826	9	
7	-L- 248+36 to 251+62	84" RCP-IV / Roadway Fill	1.26		0.02	0.07		0.04	< 0.01	480	63	
8	-L- 282+72 to 287+92	Triple 8 X 7 RCBC / Roadway Fill	0.18			0.10		0.11	< 0.01	332	29	
9	-L- 381+38 to 390+97	Roadway Fill	0.64			0.19						
10	-L- 409+20 to 409+39	Roadway Fill				< 0.01						
11	-L- 420+24 to 421+45	Roadway Fill			< 0.01	< 0.01						
12	-L- 150+32 to 151+20	42" RCP-III / Roadway Fill						0.02	< 0.01	209	20	
TOTALS*:			11.45		0.11	1.09		0.43	0.03	2426	187	0

*Rounded totals are sum of actual impacts

NOTES:

Site 6 includes 0.465 acres of fill impact due to the total take of wetland within the proposed roadway loop.

NC DEPARTMENT OF TRANSPORTATION
 DIVISION OF HIGHWAYS
 REVISED 03/13/2019
 NORTHAMPTON COUNTY
 R-2582A
 34472.1.4

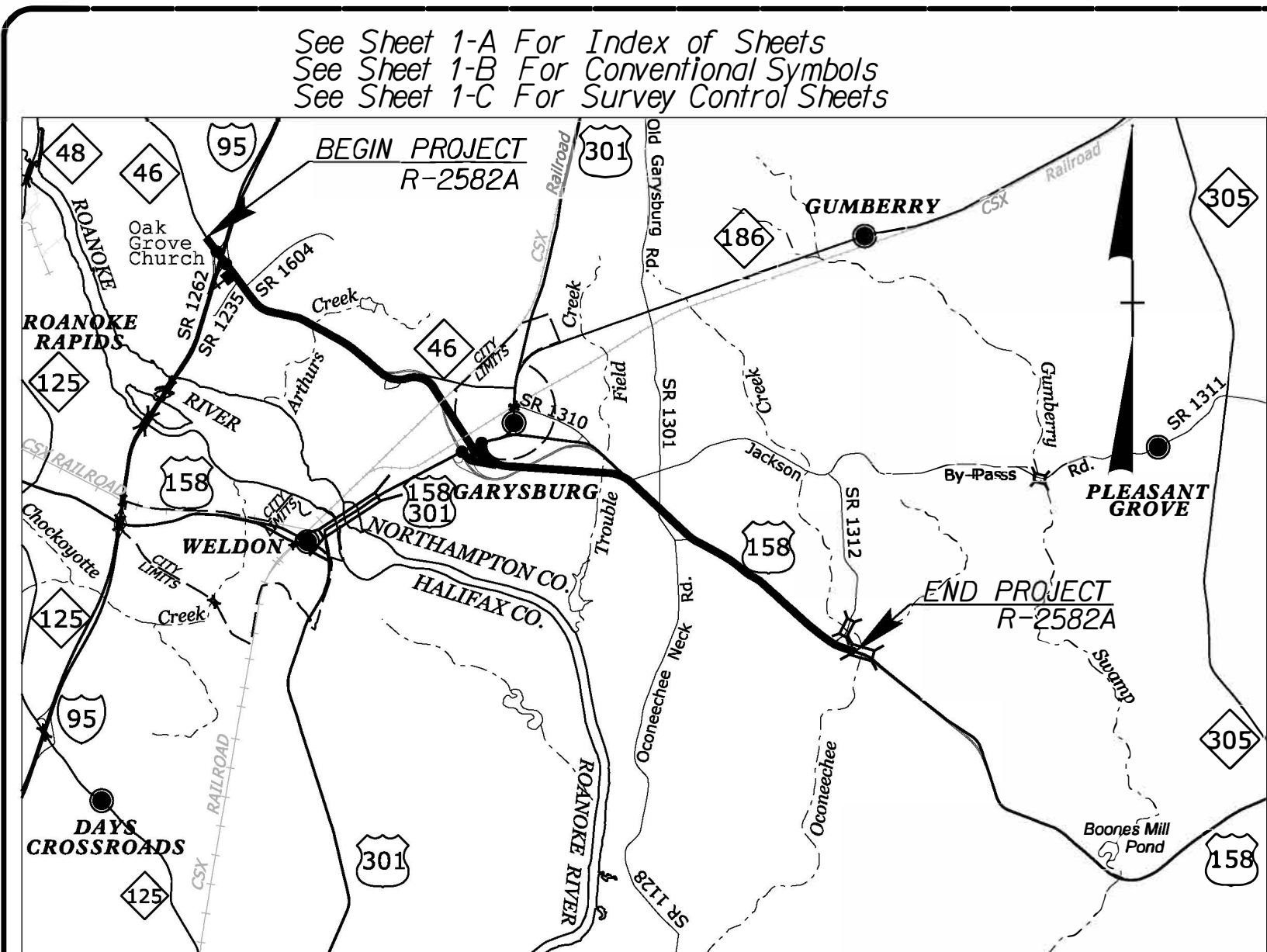
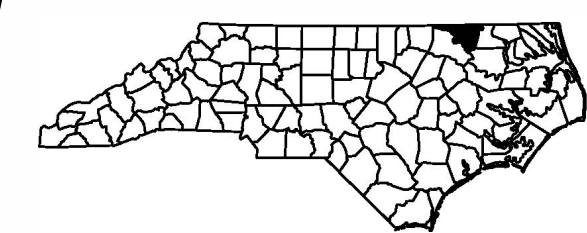
STATE	STATE PROJECT REFERENCE NO.	SHEET NO.	TOTAL SHEETS
N.C.	R-2582A	NE-1	
STATE PROJ. NO.	F.A. PROJ. NO.	DESCRIPTION	
34472.1.4		PE	
34472.2.4		RW, UTIL.	
34472.3.2		CONSTRUCTION	

STATE OF NORTH CAROLINA
DIVISION OF HIGHWAYS

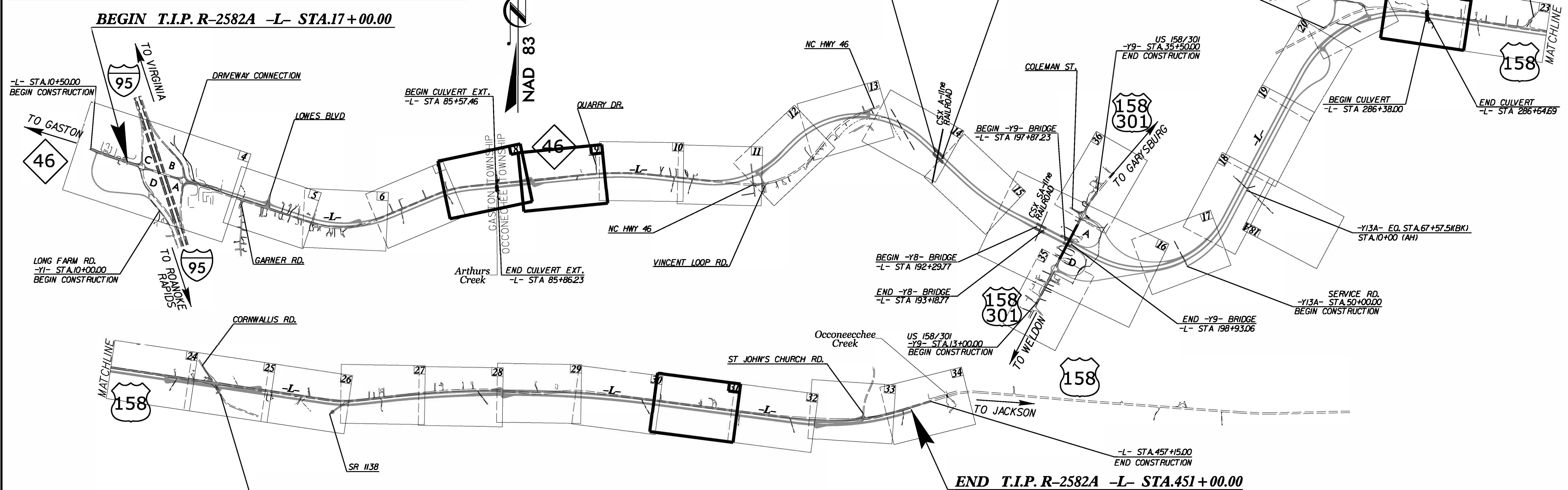
NORTHAMPTON COUNTY

NEU UTILITY RELOCATION PERMIT PLANS

LOCATION: US 158 FROM I-95/NC 46 IN ROANOKE RAPIDS
TO SR 1312 (ST. JOHN CHURCH RD)



VICINITY MAP

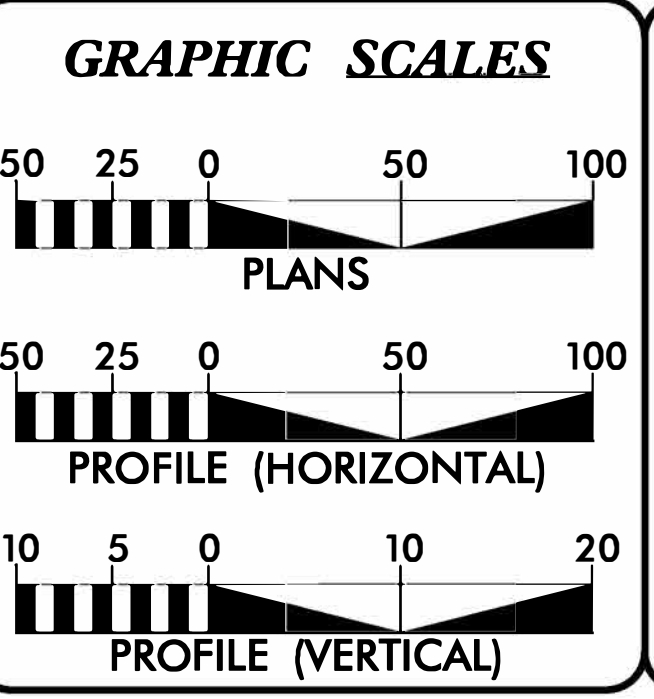


PORTIONS OF THIS PROJECT HAVE PARTIAL AND/OR FULL CONTROL OF ACCESS.
A PORTION OF THIS PROJECT IS WITHIN THE MUNICIPAL BOUNDARIES OF GARYSBURG.
CLEARING ON THIS PROJECT SHALL BE PERFORMED TO THE LIMITS ESTABLISHED BY METHOD III.

DOCUMENT NOT CONSIDERED FINAL
UNLESS ALL SIGNATURES COMPLETED

TIP PROJECT: R-2582A

CONTRACT: C204210



DESIGN DATA

ADT 2019 =	6400
ADT 2039 =	8418
K =	11 %
D =	60 %
T =	21 % *
V =	70 MPH
* TTST =	14 DUAL=7
FUNC CLASS =	EXPRESSWAY
STATEWIDE TIER	

PROJECT LENGTH

LENGTH ROADWAY T.I.P. PROJECT R-2582A =	8.149 MILES
LENGTH STRUCTURE T.I.P. PROJECT R-2582A =	0.071 MILES
TOTAL LENGTH OF T.I.P. PROJECT R-2582A =	8.220 MILES

GARY LOVERING, PE
NCDOT CONTACT

Prepared in the Office of:

SUMMIT
DESIGN AND ENGINEERING SERVICES
FIRM NO. P-0539

2018 STANDARD SPECIFICATIONS


RIGHT OF WAY DATE: June 30, 2017	TRACY N. PARROTT, PE PROJECT ENGINEER
LETTING DATE: April 16, 2019	REKHA V. PATEL, PE PROJECT DESIGN ENGINEER

HYDRAULICS ENGINEER

SIGNATURE: P.E.


ROADWAY DESIGN ENGINEER

SIGNATURE: P.E.

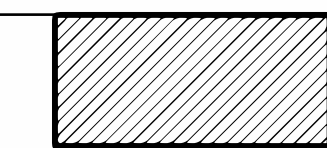


2/6/2019 P:\JOBS\0659\097\10000\Coordination\R2582A-Rdy-+sh_NE01_psh.dgn 8:34:38 AM

PROJECT REFERENCE NO. R-2582A	SHEET NO. NE-02
RW SHEET NO.	
ROADWAY DESIGN ENGINEER	HYDRAULICS ENGINEER
DOCUMENT NOT CONSIDERED FINAL UNLESS ALL SIGNATURES COMPLETED	
Prepared in the Office of: SUMMIT	NC FIRM LICENSE: No. P-0339 304 Meadowlands Drive Hillsborough, NC 27278 (919) 332-3883 (919) 732-6676 (FAX)

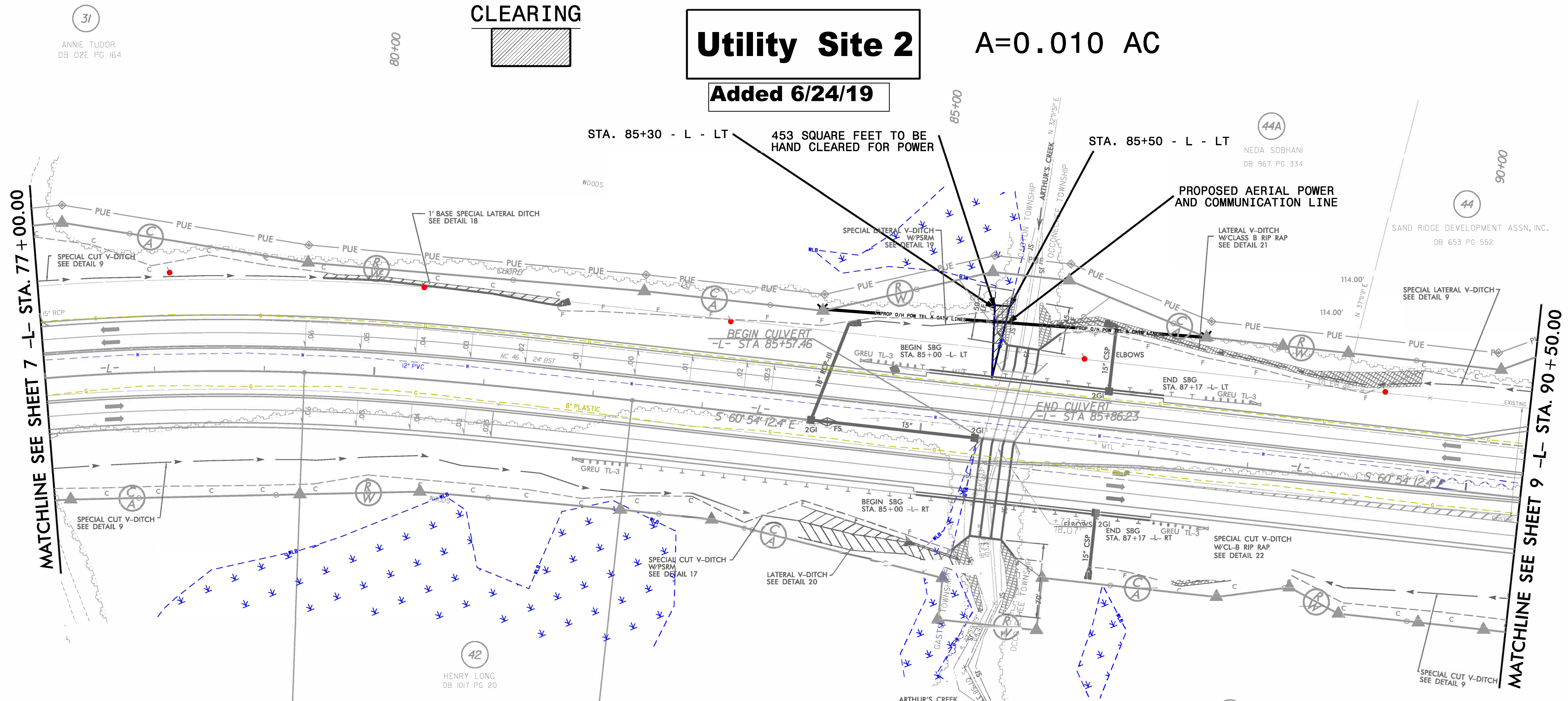


DENOTES HAND CLEARING



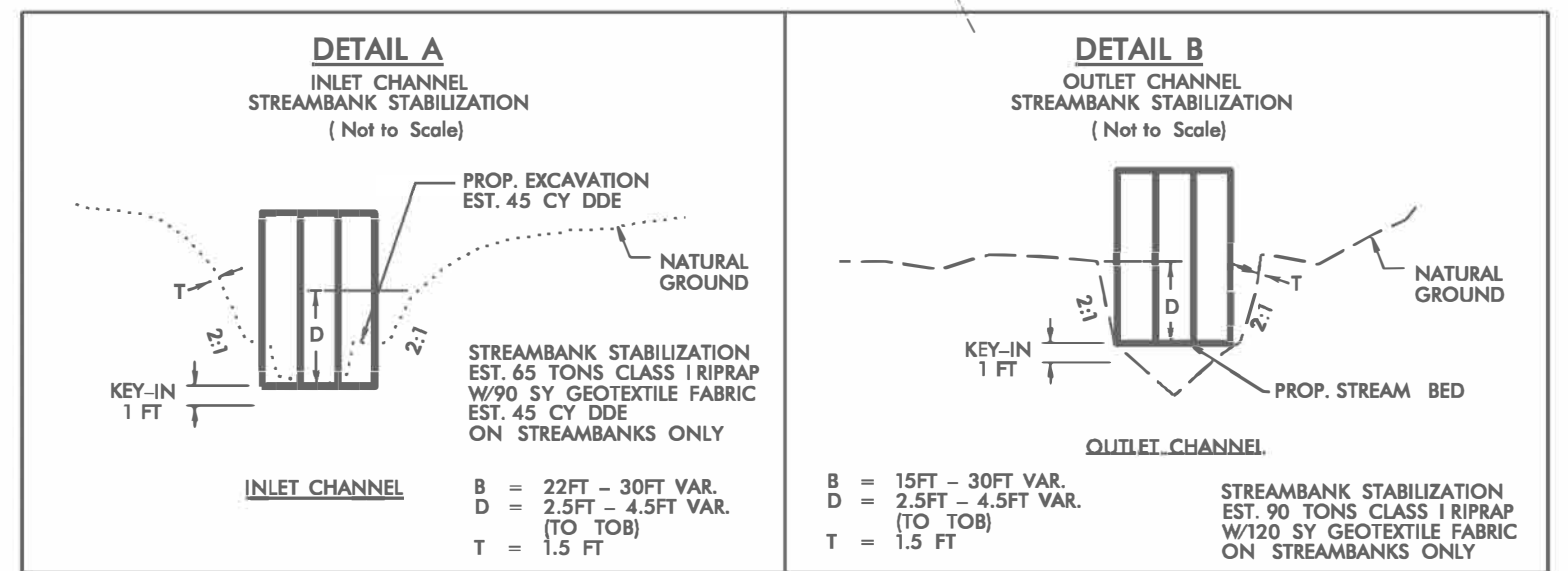
Utility Site 2
Added 6/24/19

A=0.010 AC



MATCHLINE SEE SHEET 7 -L- STA. 77 + 00.00

MATCHLINE SEE SHEET 9 -L- STA. 90 + 50.00

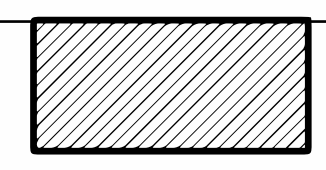


SEE SHEET 39 FOR -L- PROFILE

8/17/99
P:\6\205\0659\097\10000\Coordination\R_2582A_RdJd8_NE03_psh.dgn
3/16/13 AM

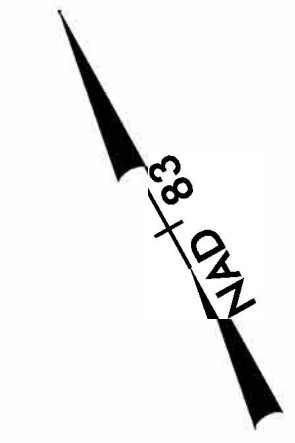
8.17/99

DENOTES HAND CLEARING



Utility Site 3

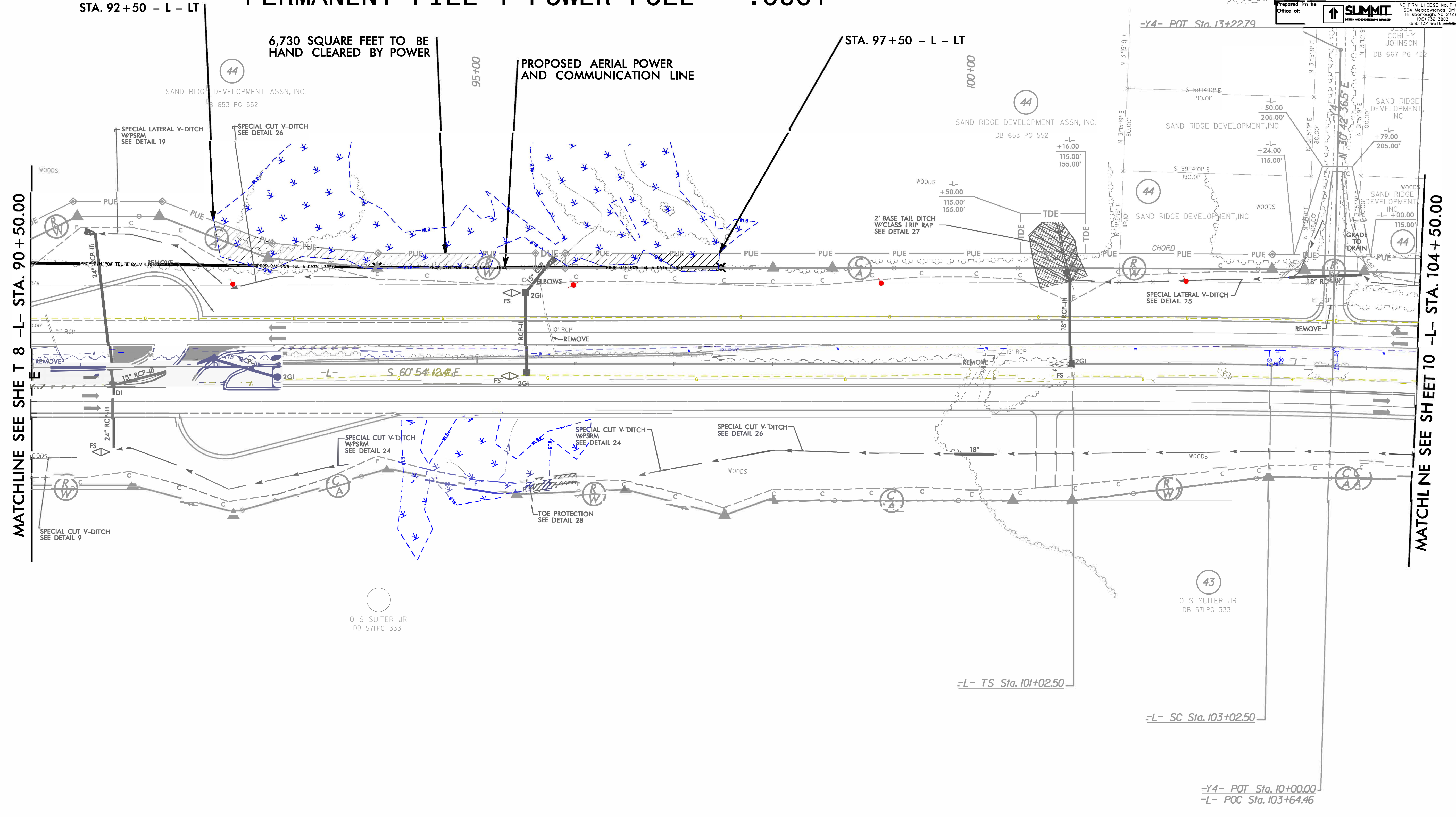
A=0.150 AC



PERMANENT FILL 1 POWER POLE = .0001


PROJECT REFERENCE NO. R-2582A	SHEET NO. NE-03
RW SHEET NO.	
ROADWAY DESIGN ENGINEER	HYDRAULICS ENGINEER

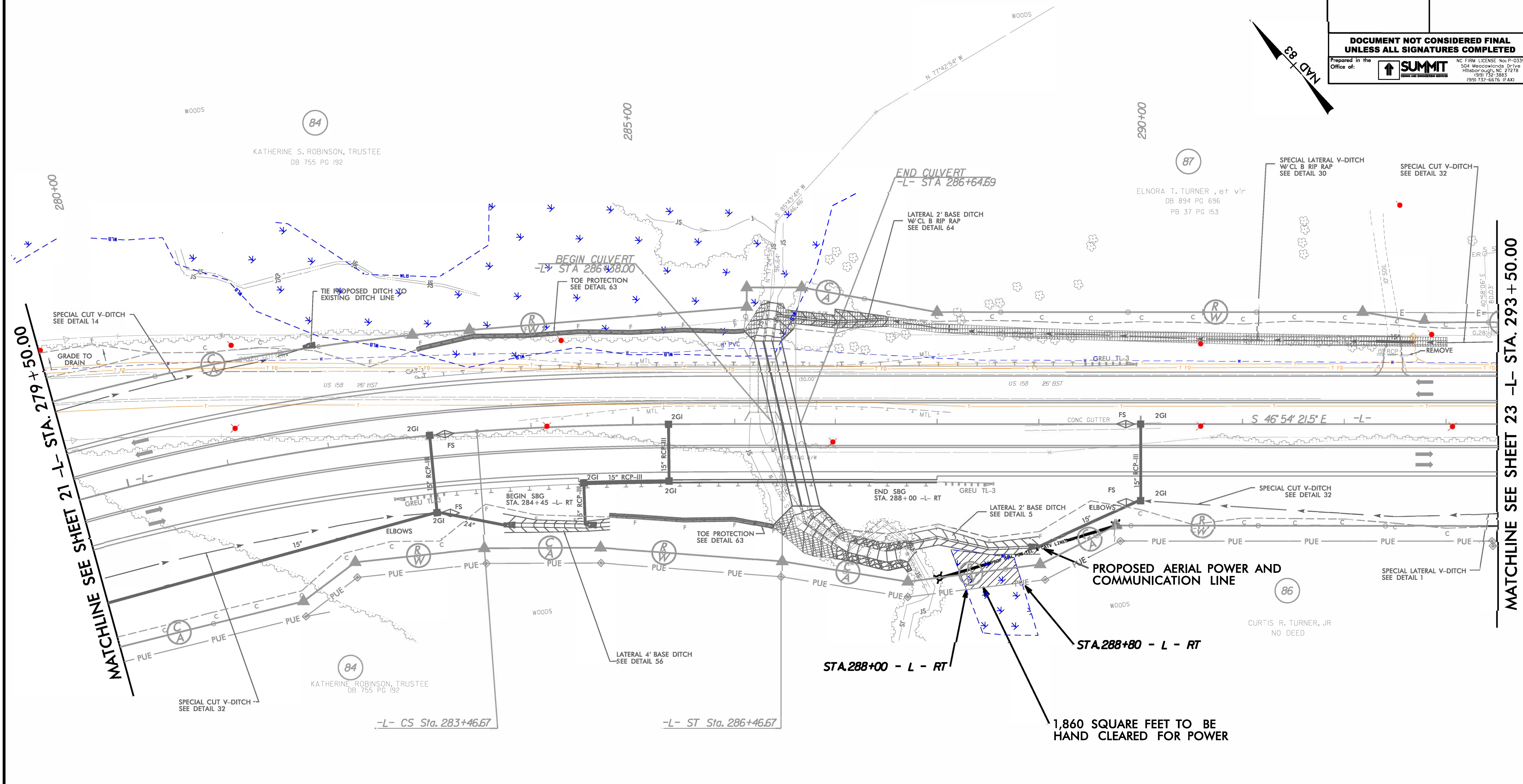
DOCUMENT NOT CONSIDERED FINAL UNLESS ALL SIGNATURES COMPLETED



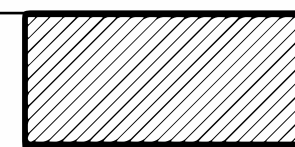
P:\6\05\0859\097\10000\Coordination\R-2582A_RdJ9_NE04.psh.dgn

SEE SHEET 40 FOR -L- PROFILE
SEE SHEET 55 FOR -Y4- PROFILE
SEE SHEET 2B-9 FOR INTERSECTION DETAIL

PROJECT REFERENCE NO. R-2582A	SHEET NO. NE-04
RW SHEET NO.	
ROADWAY DESIGN ENGINEER	HYDRAULICS ENGINEER
DOCUMENT NOT CONSIDERED FINAL UNLESS ALL SIGNATURES COMPLETED	
Prepared in the Office of: 	NC FIRM LICENSE No: P-0339 524 Meadowlands Drive Hillsborough, NC 27278 (919) 332-3881 (919) 732-6676 (FAX)



DENOTES HAND
CLEARING



Utility Site 8
Added 6/24/19

A=0.040 AC

SEE SHEET 47 FOR -L- PROFILE

8/17/19
 P:\6\065\0659\097\10000\Coordination\R-2582A_Rd\22_NE05_psh.dgn
 5/20/18 AX

B.17/89

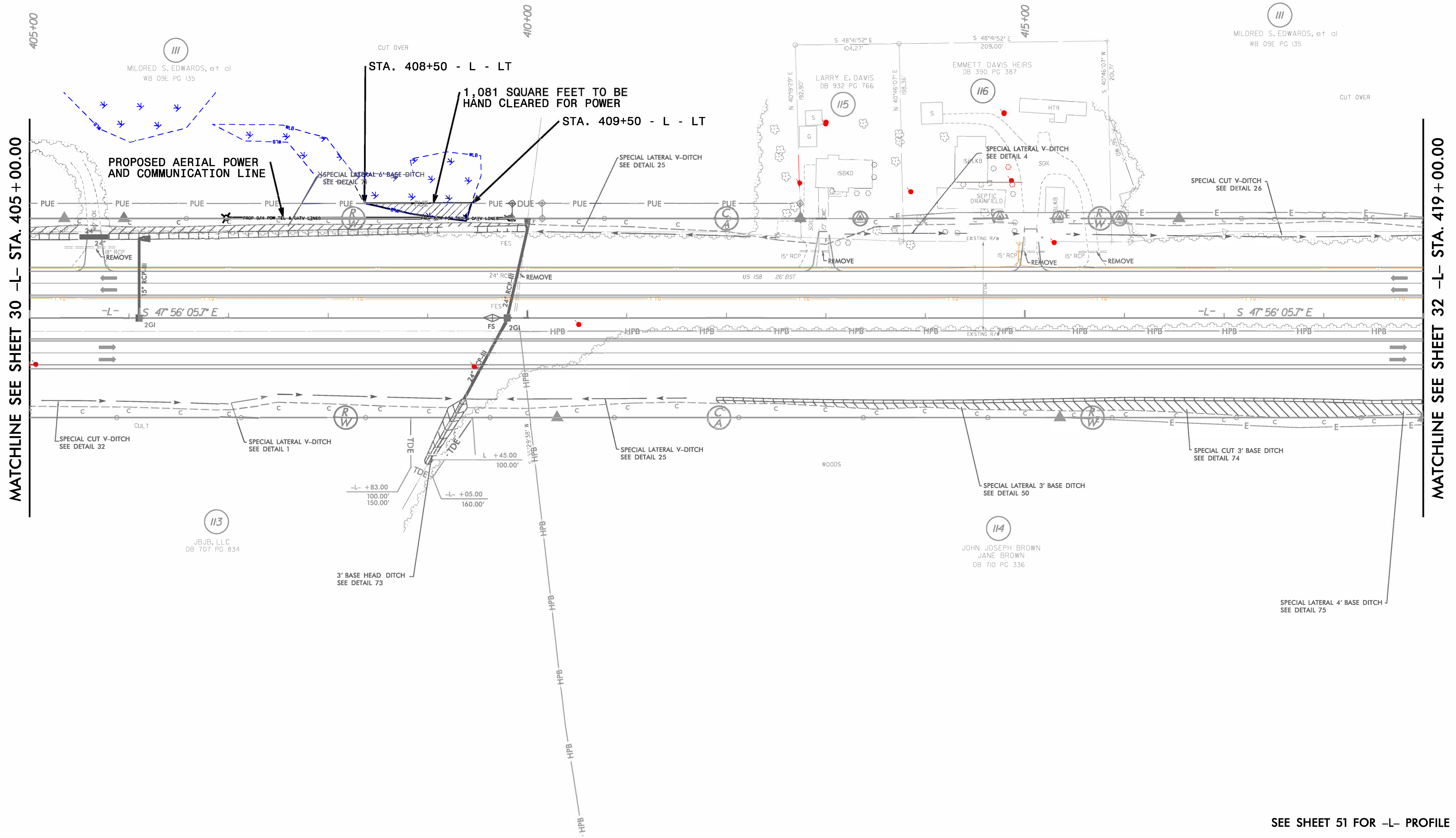
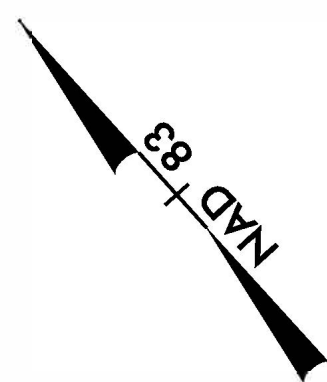
DENOTES HAND CLEARING

Utility Site 10

A=0.020 AC

Added 6/24/19

PROJECT REFERENCE NO. R-2582A	SHEET NO. NE-05
RW SHEET NO.	
ROADWAY DESIGN ENGINEER	HYDRAULICS ENGINEER
DOCUMENT NOT CONSIDERED FINAL UNLESS ALL SIGNATURES COMPLETED	
Prepared in the Office of: SUMMIT	NC FIRM LICENSE: No. P-0339 SCM Middlewoods, Drive Hillsborough, NC 27278 (919) 332-3881 (919) 732-6676 (FAX)



MATCHLINE SEE SHEET 30 -L- STA. 405+00.00

MATCHLINE SEE SHEET 32 -L- STA. 419+00.00

P:\6\2019\0659\097\10000\Coordination\R-2582A_Rd\31_NE05_psh.dgn
6/11/19 11:57 AM

SEE SHEET 51 FOR -L- PROFILE

WETLAND AND SURFACE WATER IMPACTS SUMMARY												
Site No.	Station (From/To)	Structure Size / Type	WETLAND IMPACTS					SURFACE WATER IMPACTS				
			Permanent Fill In Wetlands (ac)	Temp. Fill In Wetlands (ac)	Excavation in Wetlands (ac)	Mechanized Clearing in Wetlands (ac)	Hand Clearing in Wetlands (ac)	Permanent SW impacts (ac)	Temp. SW impacts (ac)	Existing Channel Impacts Permanent (ft)	Existing Channel Impacts Temp. (ft)	Natural Stream Design (ft)
2	85+30 TO 85+50 -L-	POWER LINE&POWER POLE					0.01					
3	92+50 TO 97+50 -L-	POWER LINE & POWER POLE	< 0.01	< 0.01			0.15					
8	288+00 TO 288+80 -L-	POWER LINE&POWER POLE					0.04					
10	408+50 TO 409+50 -L-	POWER LINE&POWER POLE					0.02					
TOTALS*:			< 0.01	< 0.01			0.22			0	0	0

*Rounded totals are sum of actual impacts

NOTES:

NC DEPARTMENT OF TRANSPORTATION DIVISION OF HIGHWAYS 6/24/2019 NORTHAMPTON R-2582a 34472.2.4			
SHEET	0	OF	0

Revised 2016 09 09