



STATE OF NORTH CAROLINA
DEPARTMENT OF TRANSPORTATION

MICHAEL F. EASLEY
GOVERNOR

LYNDO TIPPETT
SECRETARY

April 27, 2006

U.S. Army Corps of Engineers
Asheville Regulatory Field Office
151 Patton Avenue, Room 208
Asheville, NC 28801-5006

ATTN: Mr. Steve Lund
NCDOT Coordinator

Subject: **Request for Nationwide Permit 33 Modification** for the replacement of Bridge No. 33 over Brown Creek and Little Brown Creek on US 74 in Anson County. Federal Aid Project No. BRNHF-74(42) State Project No. 8.1651401. WBS 33377.1.1. TIP Project No. B-4009. Division 10.

Reference: USACE Nationwide Permit dated September 16, 2005, Action ID 200232492-2493.

Dear Mr. Lund:

The purpose of this letter is to request modifications to the Clean Water Act (CWA) Nationwide 33 Section 404 Permit. This project is currently under construction. The North Carolina Department of Transportation (NCDOT) is proposing two temporary causeways in the area around bents 1 and 2, moving the permitted temporary work bridge and adding a second temporary work bridge.

The temporary causeway is needed for construction of interior bent #1 and #2. The temporary work bridges are needed to access the area between the two streams. The proposed temporary impact for the two causeways is 0.035 acre and the temporary workbridge will impact 0.028 acre. No permanent impacts are proposed for the construction of the causeways and workbridge.

REGULATORY APPROVALS

The NCDOT respectfully requests that the referenced 404 USACE Permit (and Modification) be modified to reflect the revision to the project area. We are providing seven copies of this modification request to the North Carolina Department of Environment and Natural Resources, Division of Water Quality for their review.

Enclosed is a copy of the permit drawing showing the temporary causeways and the temporary work bridge.

MAILING ADDRESS:
NC DEPARTMENT OF TRANSPORTATION
PROJECT DEVELOPMENT AND ENVIRONMENTAL ANALYSIS
1548 MAIL SERVICE CENTER
RALEIGH NC 27699-1548


TELEPHONE: 919-733-3141
FAX: 919-733-9794

WEBSITE: WWW.NCDOT.ORG

LOCATION:
TRANSPORTATION BUILDING
1 SOUTH WILMINGTON STREET
RALEIGH NC

If you have any questions, concerns, or need any additional information please contact Mr. Chris Underwood at (919) 715-1451.

Sincerely,



Gregory J. Thorpe, PhD, Environmental Management Director
Project Development and Environmental Analysis Branch

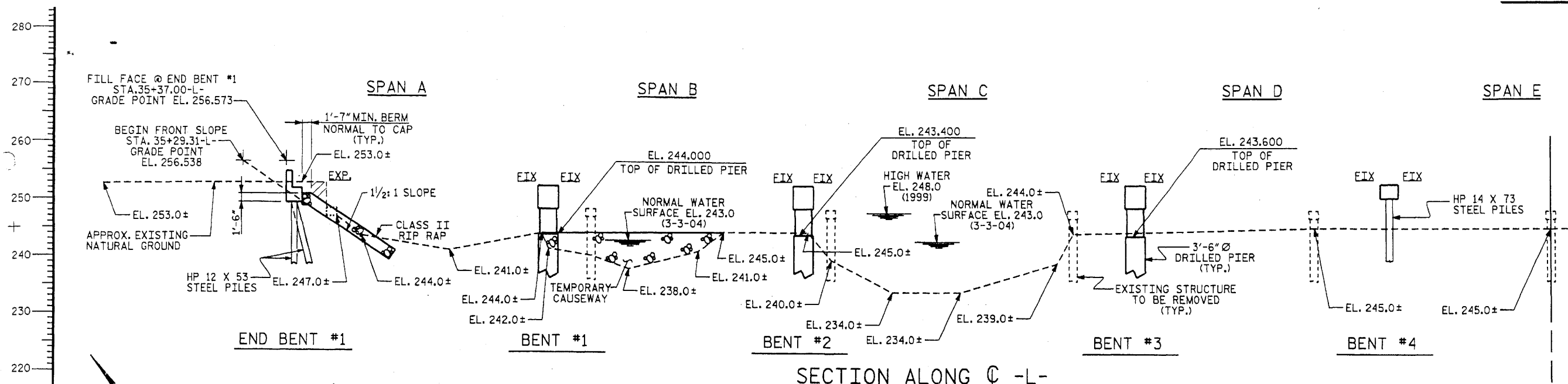
CC: W/attachment

Mr. John Hennessy, NCDWQ
Ms. Marella Buncick, USFWS
Ms. Marla Chambers, NCWRC
Dr. David Chang, P.E., Hydraulics
Mr. Greg Perfetti, P.E., Structure Design
Mr. Mark Staley, Roadside Environmental
Mr. Barry Moore, P.E., Division 10 Engineer
Mr. Larry Thompson, Division 10 Environmental Officer

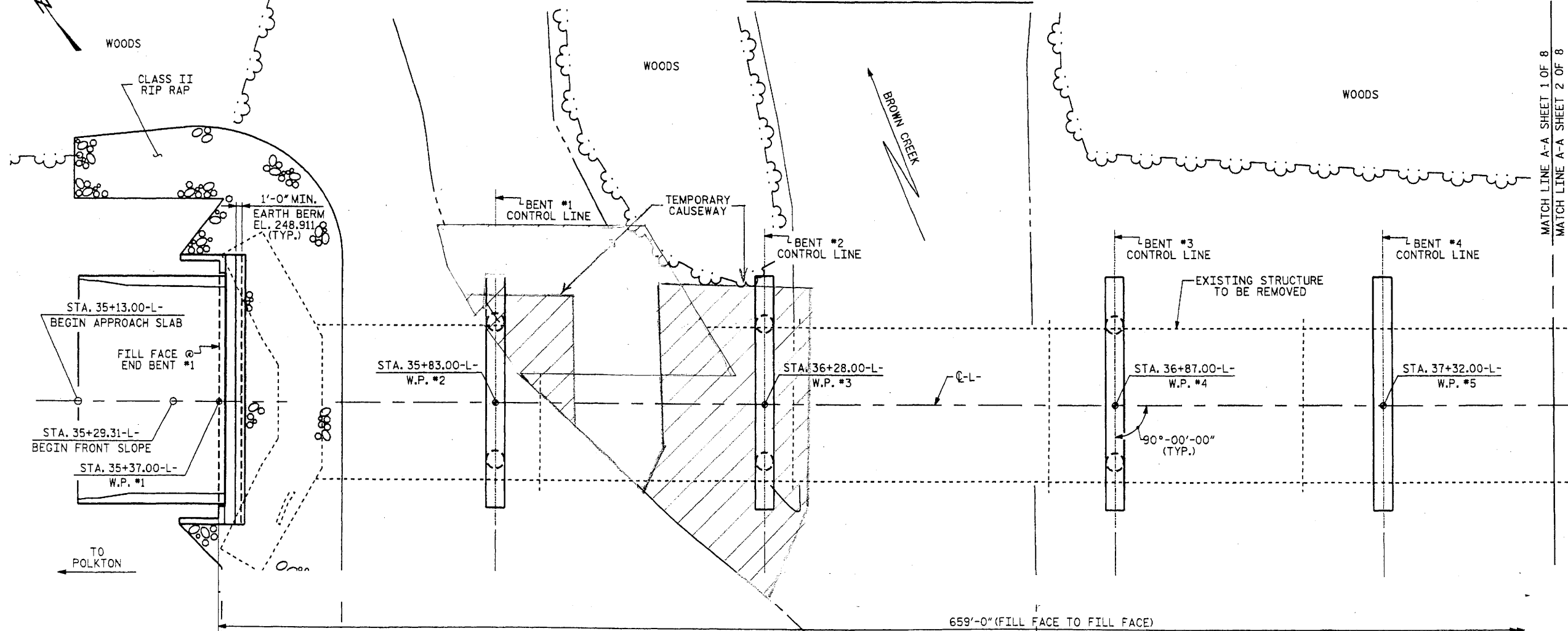
W/o attachment

Mr. Jay Bennett, P.E., Roadway Design
Mr. Majed Alghandour, P. E., Programming and TIP
Mr. Art McMillan, P.E., Highway Design
Mr. Scott McLendon, USACE, Wilmington
Ms. Jennifer Evans, P.E., PDEA

+0.4840% -0.4400%
 PI = 38+50.00-L-
 EL. = 258.090
 VC = 180'
GRADE DATA



SECTION ALONG C-L-




Temporary Work Bridge

PROJECT NO. B-4009
ANSON COUNTY
 STATION: 38+66.50-L-
 SHEET 1 OF 8 REPLACES BRIDGE NO. 33

STATE OF NORTH CAROLINA
 DEPARTMENT OF TRANSPORTATION
 RALEIGH
**GENERAL DRAWING
 FOR BRIDGE OVER
 BROWN CREEK ON US 74
 BETWEEN POLKTON AND
 WADESBORO**

DRAWN BY: HTB / SPL DATE: 08/05
 CHECKED BY: D. A. DAVENPORT DATE: 08/05

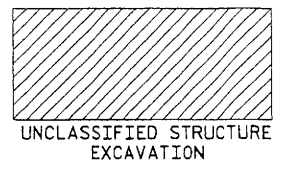
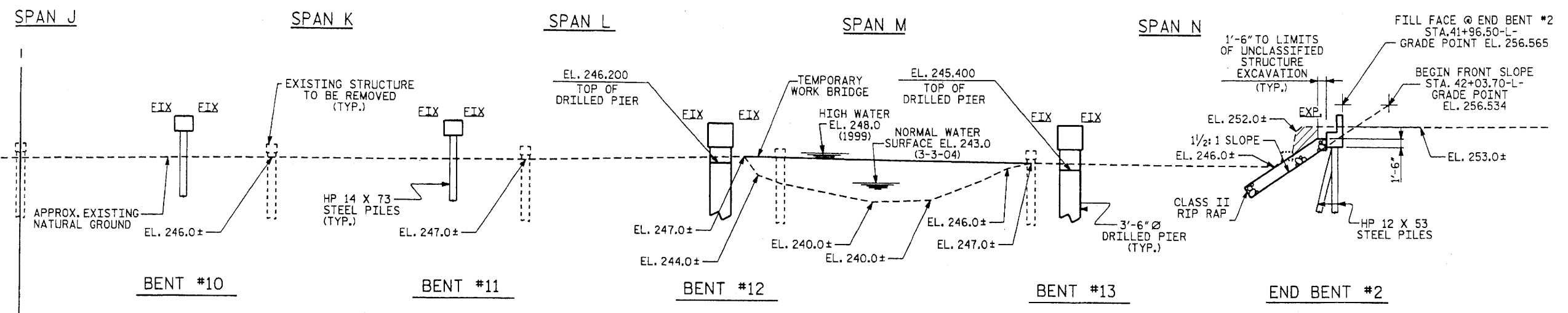


REVISIONS					SHEET NO.
NO.	BY	DATE	NO.	BY	DATE
1			3		
2			4		

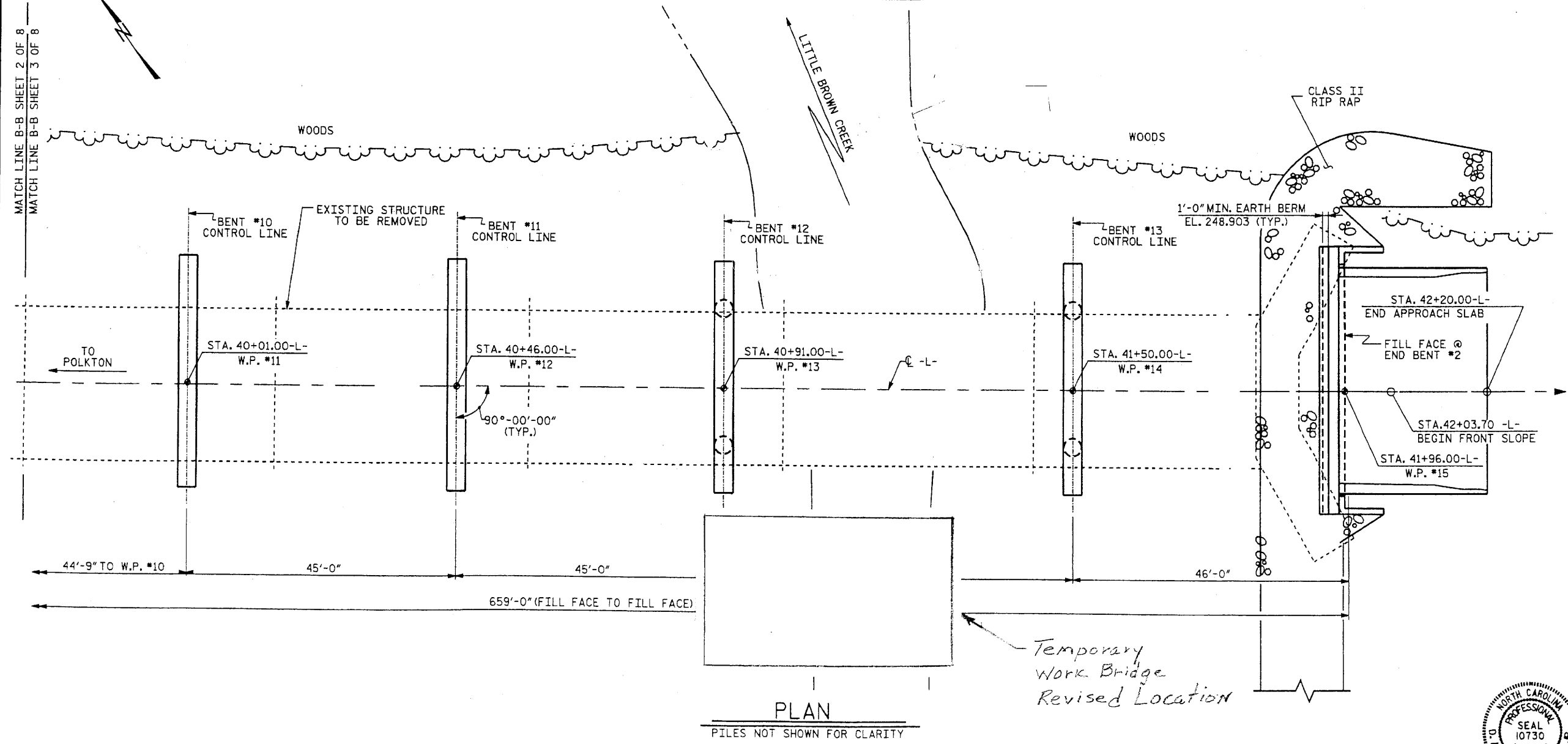
TOTAL SHEETS 64

290
280
270
260
250
240
230
220

+0.4840% -0.4400%
I = 38+50.00-L-
EL. = 258.090
VC = 180'
GRADE DATA



SECTION ALONG C-L-



PLAN
PILES NOT SHOWN FOR CLARITY

PROJECT NO. B-4009
ANSON COUNTY
STATION: 38+66.50-L-
SHEET 3 OF 8

STATE OF NORTH CAROLINA
DEPARTMENT OF TRANSPORTATION
RALEIGH
**GENERAL DRAWING
FOR BRIDGE OVER
BROWN CREEK ON US 74
BETWEEN POLKTON AND
WADESBORO**



DRAWN BY: HTB / SPL DATE: 08/05

REVISIONS						SHEET NO.	
NO.	BY:	DATE:	NO.	BY:	DATE:	S-3	
1			3			TOTAL SHEETS	