



STATE OF NORTH CAROLINA  
DEPARTMENT OF TRANSPORTATION

MICHAEL F. EASLEY  
GOVERNOR

LYNDO TIPPETT  
SECRETARY

July 11, 2005

U. S. Army Corps of Engineers  
Regulatory Field Office  
Post Office Box 1000  
Washington, NC 27889-1000

Attn: Mr. Bill Biddlecome  
NCDOT Coordinator

Dear Sir:

Subject: Corrections to Nationwide 23 Permit Application and Buffer Certification for the replacement of Bridge No. 60 on SR 1223 over Cokey Swamp, Edgecombe County. Federal Aid Project No. BRZ-1223(3), State Project No. 8.2291001, TIP Project No. B-3639.

Reference: Nationwide 23 Permit Application and Buffer Certification Dated June 16, 2005

It has come to the attention of the NCDOT that several typographical errors were made in the referenced permit application. Please note the following:

- ◆ Paragraph 3, **Bridge Construction**, sentence one, the replacement structure for Bridge No. 60 is actually proposed to be 105 feet in length, which will include 3 spans (1 @ 30 feet, 1 @ 35 feet, and 1 @ 40 feet).
- ◆ Paragraph 4, **Impacts to Waters of The United States**, Permanent Impacts, sentence one, Stony Creek, should be replaced with Cokey Swamp.
- ◆ Paragraph 6, **Tar-Pamlico Basin Buffer Rules**, Sentence one, actual subbasin is 03-03-03, TAR3 03020103.

In addition, an incorrect Buffer Legend was provided with the Buffer Drawings, please replace with attached.

**MAILING ADDRESS:**  
NC DEPARTMENT OF TRANSPORTATION  
PROJECT DEVELOPMENT AND ENVIRONMENTAL ANALYSIS  
1548 MAIL SERVICE CENTER  
RALEIGH NC 27699-1548


TELEPHONE: 919-733-3141  
FAX: 919-733-9794

WEBSITE: [WWW.DOH.DOT.STATE.NC.US](http://WWW.DOH.DOT.STATE.NC.US)

**LOCATION:**  
TRANSPORTATION BUILDING  
1 SOUTH WILMINGTON STREET  
RALEIGH NC

Thank you for your assistance with this project. If you have any questions or need additional information, please Tyler Stanton at tstanton@dot.state.nc.us or (919) 715-1439.

Sincerely,



Gregory J. Thorpe, Ph.D. Environmental Management Director,  
Project Development and Environmental Analysis Branch

cc: w/attachment:

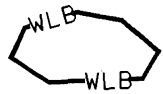
- Mr. John Hennessy, NCDWQ (7 Copies)
- Mr. Travis Wilson, NCWRC
- Mr. Gary Jordan, USFWS
- Mr. Ron Sechler, NMFS
- Mr. Michael Street, NCDMF
- Mr. David Chang, P.E., Hydraulics
- Mr. Greg Perfetti, P.E., Structure Design
- Mr. Mark Staley, Roadside Environmental
- Mr. Jim Trogdon, PE, Division Engineer
- Mr. Jamie Shern, DEO

w/o attachment:

- Mr. David Franklin, USACE, Wilmington (Cover Letter Only)
- Mr. Jay Bennett, P.E., Roadway Design
- Mr. Omar Sultan, Programming and TIP
- Mr. Art McMillan, P.E., Highway Design
- Mr. John Williams, P.E., PDEA

# BUFFER LEGEND

—WLB— WETLAND BOUNDARY

 WETLAND

 ALLOWABLE IMPACTS ZONE 1

 ALLOWABLE IMPACTS ZONE 2

 MITIGABLE IMPACTS ZONE 1

 MITIGABLE IMPACTS ZONE 2

—BZ— RIPARIAN BUFFER ZONE

—BZ1— RIPARIAN BUFFER ZONE 1  
30 ft (9.2m)

—BZ2— RIPARIAN BUFFER ZONE 2  
20 ft (6.1m)


— FLOW DIRECTION

—TB— TOP OF BANK

—WE— EDGE OF WATER

—C— PROP. LIMIT OF CUT

—F— PROP. LIMIT OF FILL

 PROP. RIGHT OF WAY

—NG— NATURAL GROUND


—PL— PROPERTY LINE

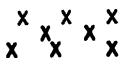
—TDE— TEMP. DRAINAGE EASEMENT

—PDE— PERMANENT DRAINAGE EASEMENT

—EAB— EXIST. ENDANGERED ANIMAL BOUNDARY

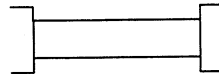
—EPB— EXIST. ENDANGERED PLANT BOUNDARY

 WATER SURFACE


 LIVE STAKES

 BOULDER


— CORE FIBER ROLLS

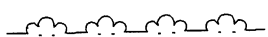
 PROPOSED BRIDGE

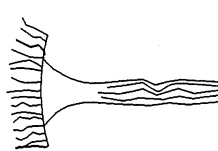
 PROPOSED BOX CULVERT

 PROPOSED PIPE CULVERT  
12"-48"  
PIPES  
54" PIPES  
& ABOVE

(DASHED LINES DENOTE EXISTING STRUCTURES)


 SINGLE TREE

 WOODS LINE

 DRAINAGE INLET

 ROOTWAD

 RIP RAP

 ADJACENT PROPERTY OWNER  
OR PARCEL NUMBER  
IF AVAILABLE

 PREFORMED SCOUR HOLE (PSH)

 LEVEL SPREADER (LS)

 GRASS SWALE

N. C. DEPT. OF TRANSPORTATION  
DIVISION OF HIGHWAYS  
EDGEcombe COUNTY

PROJECT: 8.2291001 (B-3639)

REPLACEMENT OF BRIDGE #60  
SR 1223 OVER COKEY SWAMP