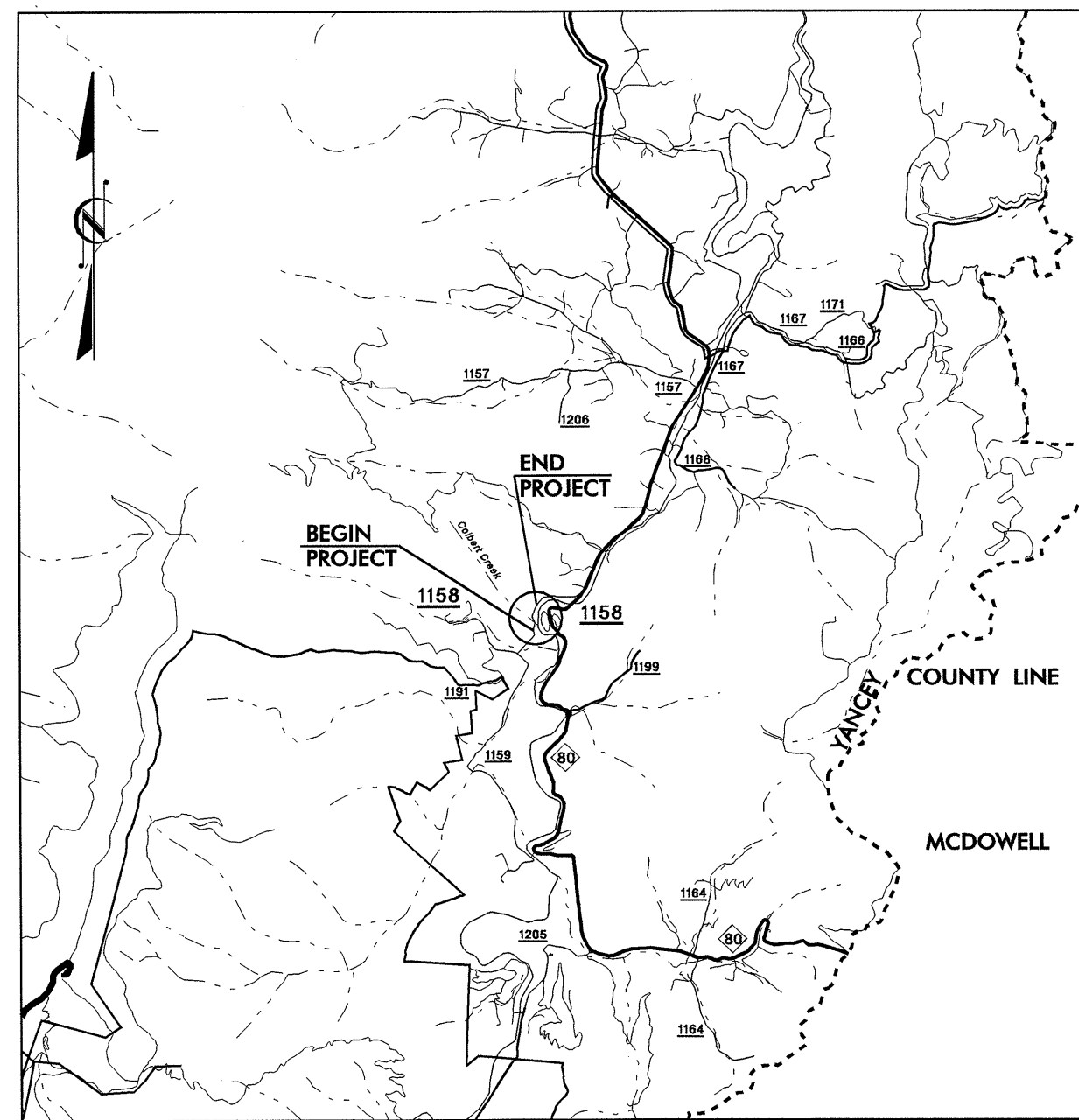


09/08/09

TIP PROJECT: B-4330

CONTRACT: C201764

See Sheet 1-A For Index of Sheets



VICINITY MAP

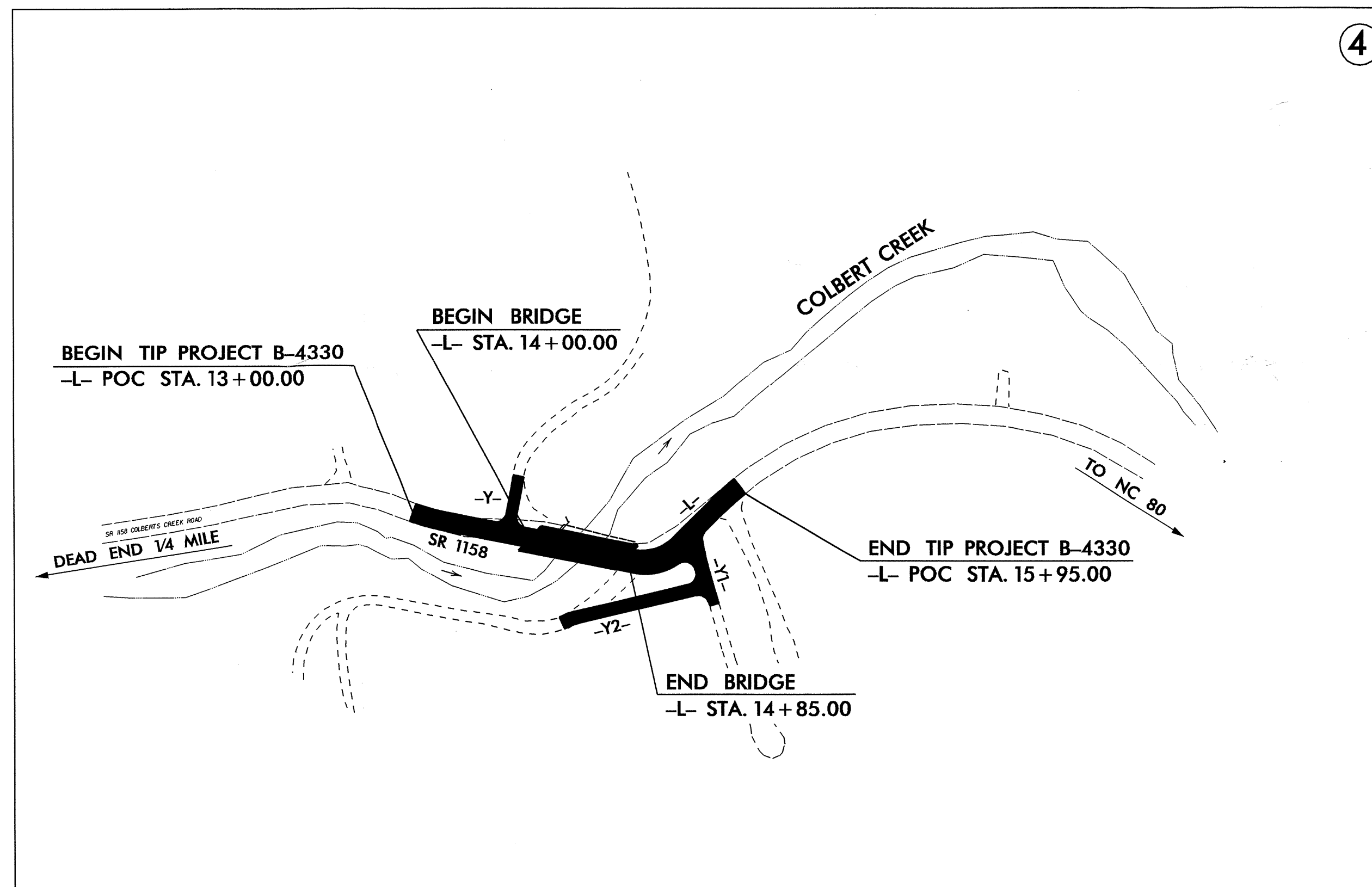
STATE OF NORTH CAROLINA
DIVISION OF HIGHWAYS

YANCEY COUNTY

**LOCATION: BRIDGE NO. 289 AND APPROACHES
ON SR 1158 OVER COLBERT CREEK**

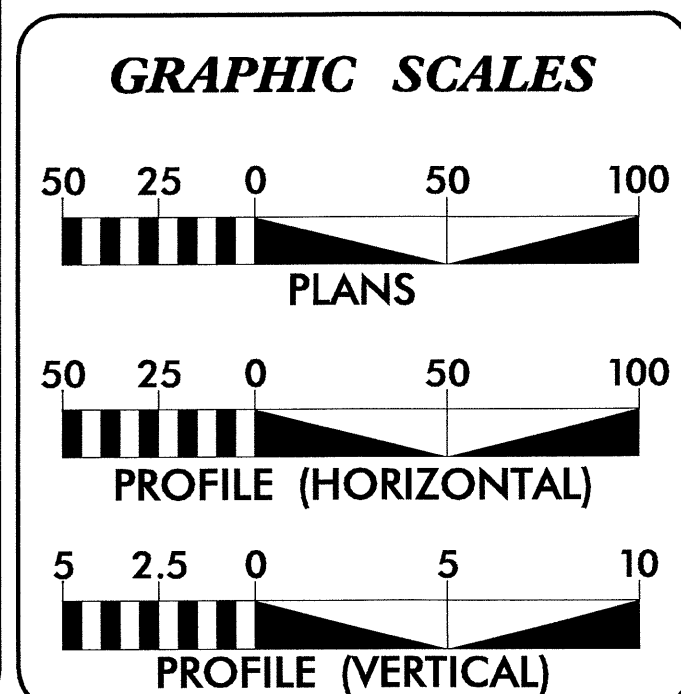
**TYPE OF WORK: GRADING, PAVING, DRAINAGE, AND
STRUCTURE**

STATE	STATE PROJECT REFERENCE NO.	SHEET NO.	TOTAL SHEETS
N.C.	B-4330	1	
STATE PROJ. NO.	F. A. PROJ. NO.	DESCRIPTION	
33667.1.1	BRZ-1158(3)	P.E.	
33667.2.1	BRZ-1158(3)	RW & UTIL.	
33667.3.1	BRZ-1158(3)	CONST.	



** DESIGN EXCEPTION FOR DESIGN SPEED AND SAG VERTICAL K REQUIRED

NCDOT CONTACT: CATHY S. HOUSER, P.E



DESIGN DATA

ADT 2008 =	129
ADT 2028 =	212
DHV =	N/A %
D =	N/A %
T =	3 % *
**V =	60 MPH
* TTST 1 %	DUAL 2 %
FUNC CLASS =	RURAL LOCAL

PROJECT LENGTH

LENGTH ROADWAY F.A. PROJECT BRZ-1158(3)	=	0.040 mi
LENGTH STRUCTURE F.A. PROJECT BRZ-1158(3)	=	0.016 mi
TOTAL LENGTH OF STATE PROJECT 33667.1.1	=	0.056 mi

Plans prepared in the office of:

RAMEY KEMP ASSOCIATES, INC.

2006 STANDARD SPECIFICATIONS

RIGHT OF WAY DATE:
JANUARY 19, 2007

LETTING DATE:
JANUARY 15, 2008

SCOTT CLARK, P.E.
PROJECT ENGINEER

MATTHEW COPPLE, P.E.
PROJECT DESIGN ENGINEER

HYDRAULIC ENGINEER

ROADWAY DESIGN ENGINEER

W. HENRY WELLS, JR.
P.E.

M. SCOTT CLARK
P.E.

**DIVISION OF HIGHWAYS
STATE OF NORTH CAROLINA**

STATE HIGHWAY DESIGN ENGINEER
P.E.