


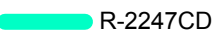

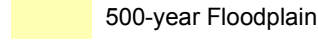



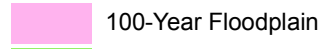

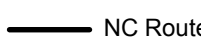



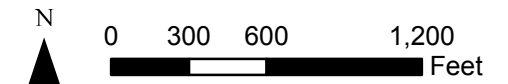


- |  |                     |   |                     |   |                                   |   |                      |
|--|---------------------|---|---------------------|---|-----------------------------------|---|----------------------|
|  | Proposed Study Area |  | Water Feature       |  | Regional Underground Storage Tank |  | R-2247CD             |
|  | Interstate          |  | 500-year Floodplain |  | NC Churches                       |  | STIP Project EB-5920 |
|  | US Route            |  | 100-Year Floodplain |  | Potential Historic Resource       |   |                      |
|  | NC Route            |  | Park                |  | Mobile Home Park                  |   |                      |
|  | Road                |   |                     |   |                                   |   |                      |



Environmental Features Map: U-6074  
 US 421 at SR 1122 (Jonestown Road)  
 Winston-Salem, Forsyth County