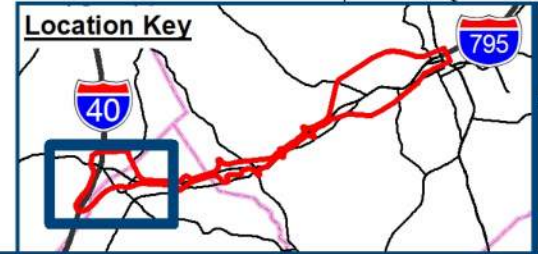



-  New Interchange
-  New Bridge
-  New Roadway
-  Remove Ramps
-  Realign Roadway
-  Study Area
-  County Line

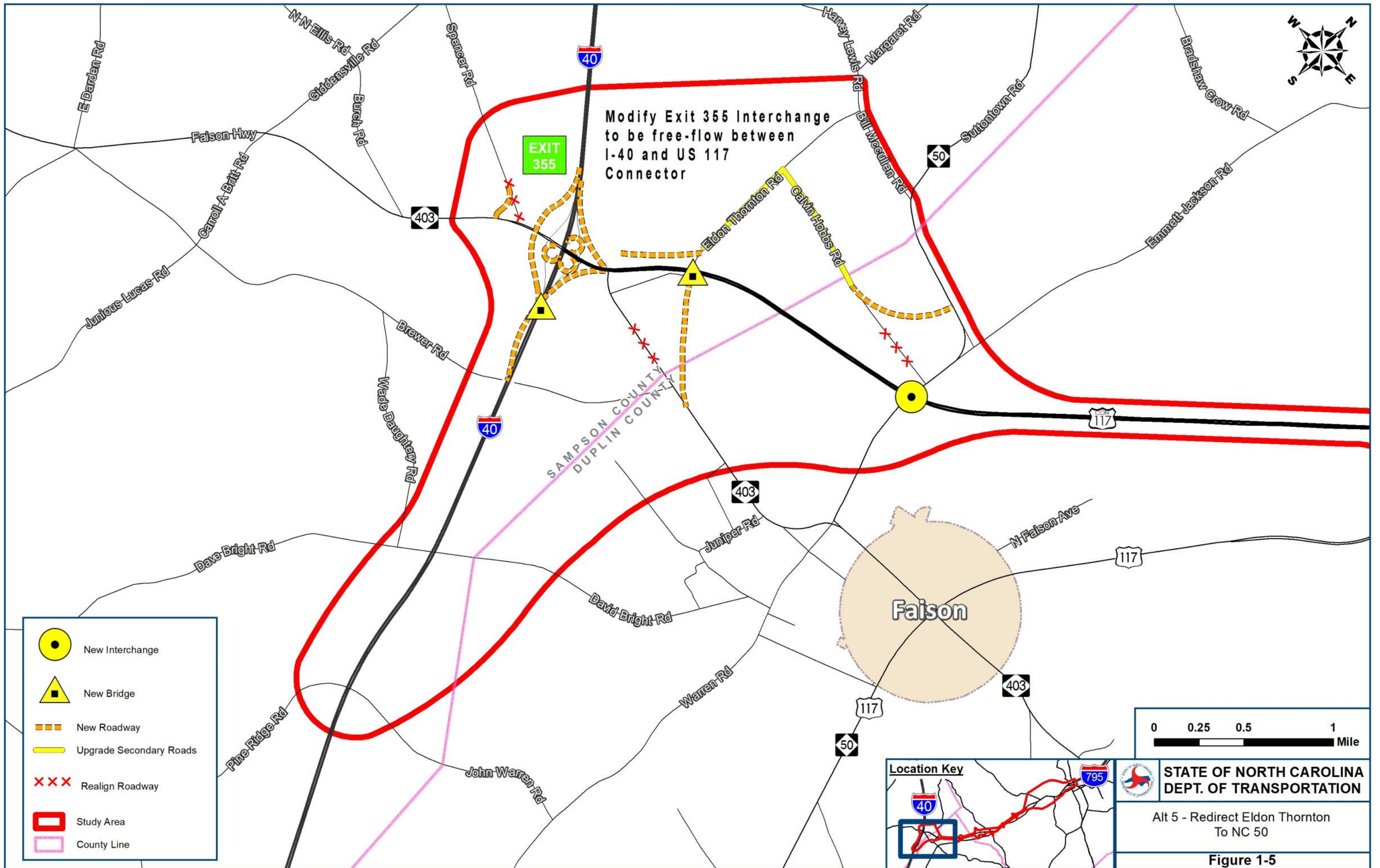
0 0.25 0.5 1
 Mile

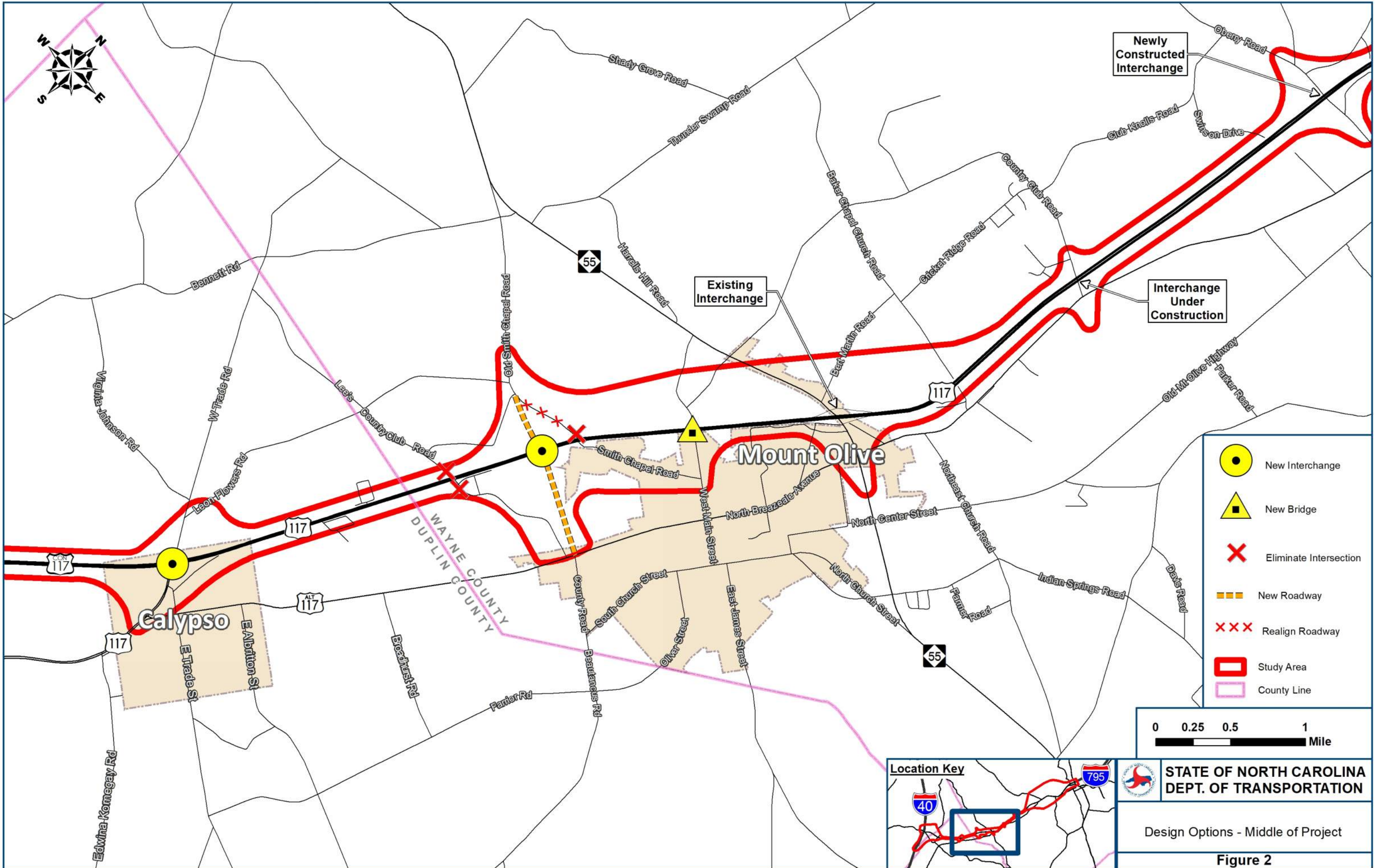


 **STATE OF NORTH CAROLINA
 DEPT. OF TRANSPORTATION**

Alt 4 - New Alignment; Remove
 Interchange At Exit 355

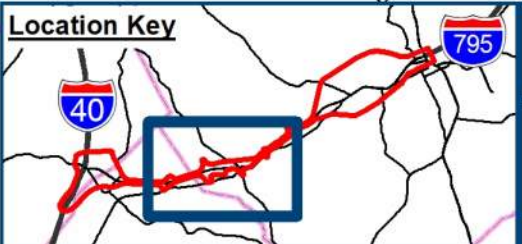
Figure 1-4






-  New Interchange
-  New Bridge
-  Eliminate Intersection
-  New Roadway
-  Realign Roadway
-  Study Area
-  County Line

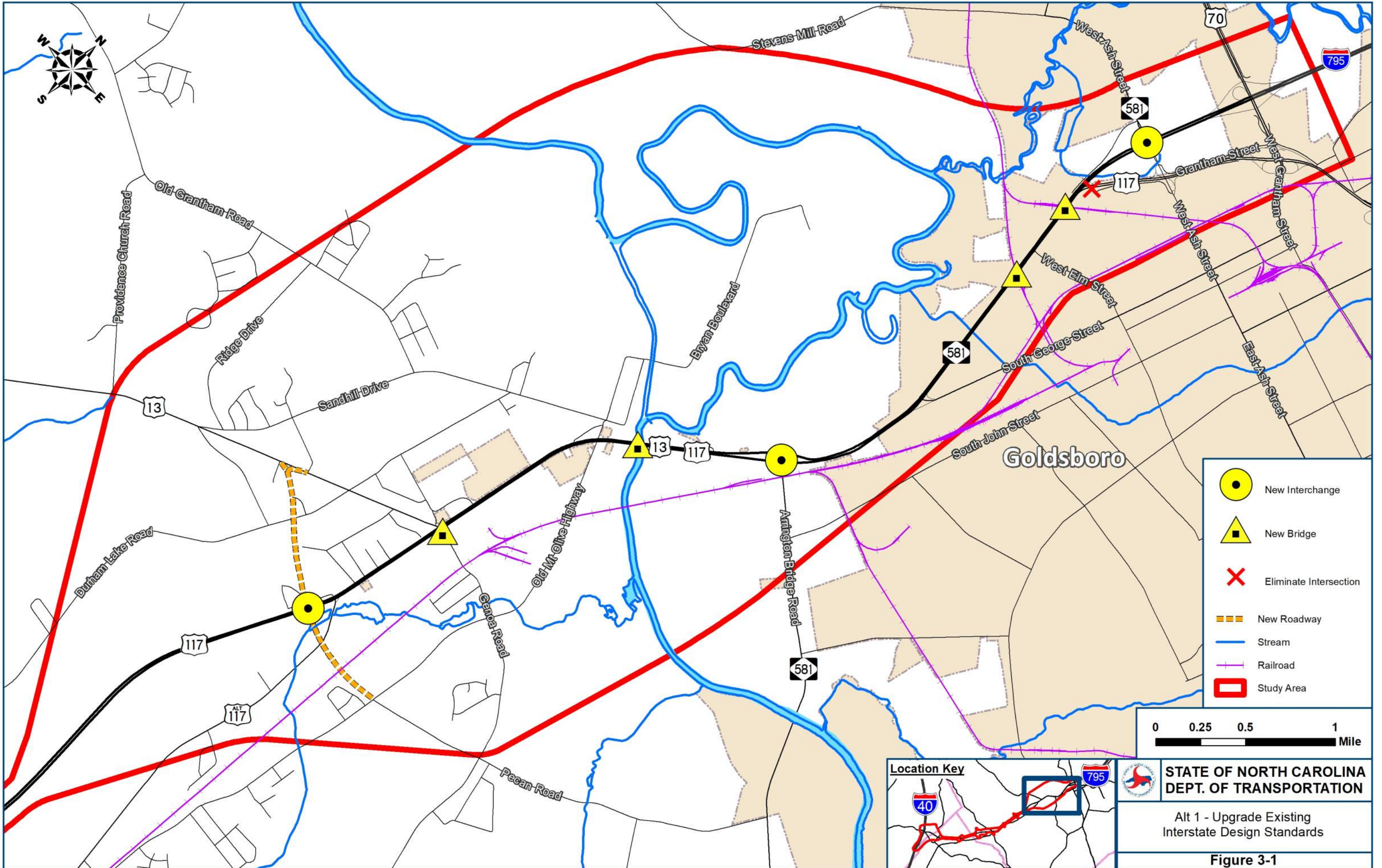
0 0.25 0.5 1
Mile

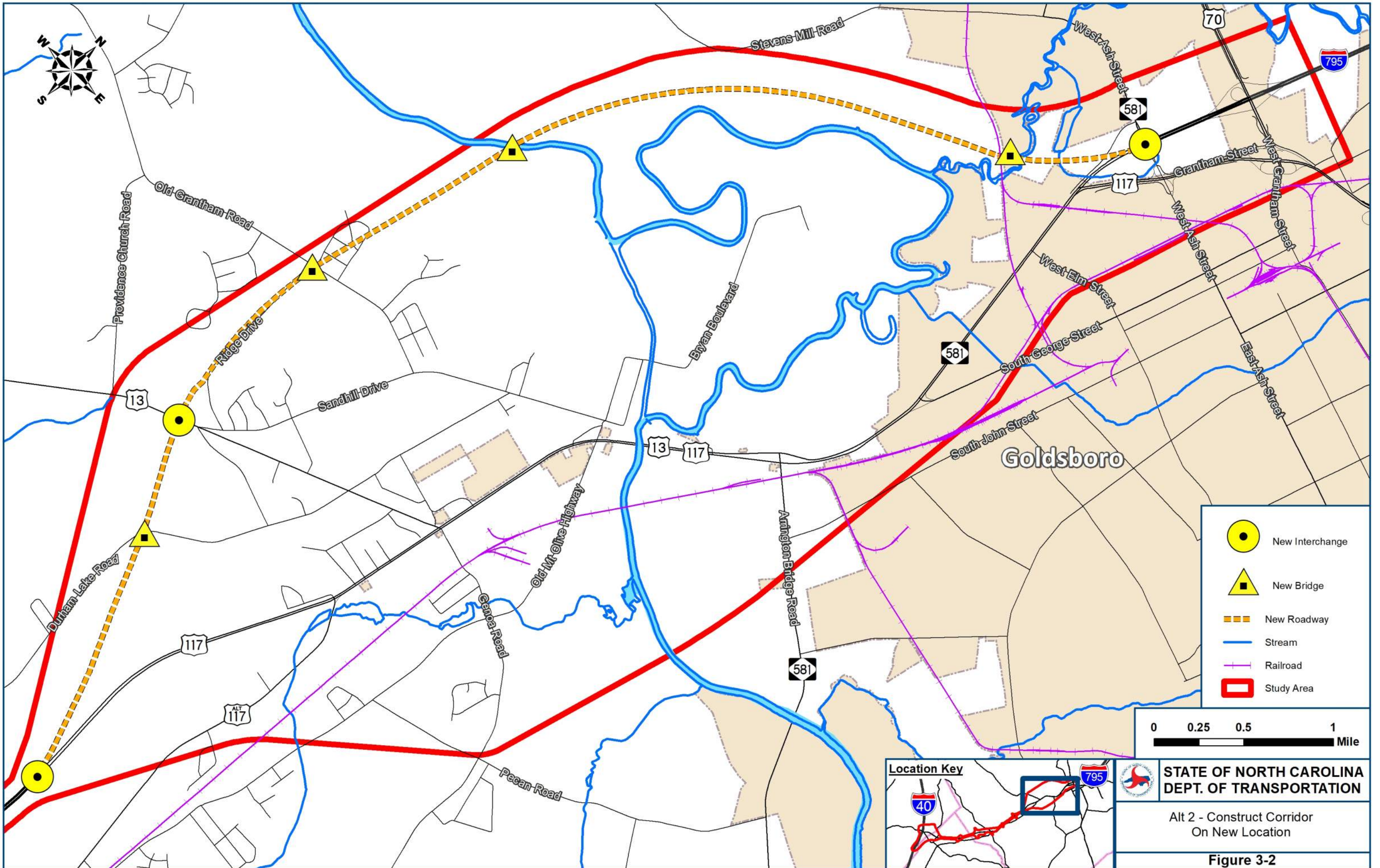


 **STATE OF NORTH CAROLINA**
DEPT. OF TRANSPORTATION

Design Options - Middle of Project

Figure 2





-  New Interchange
-  New Bridge
-  New Roadway
-  Stream
-  Railroad
-  Study Area

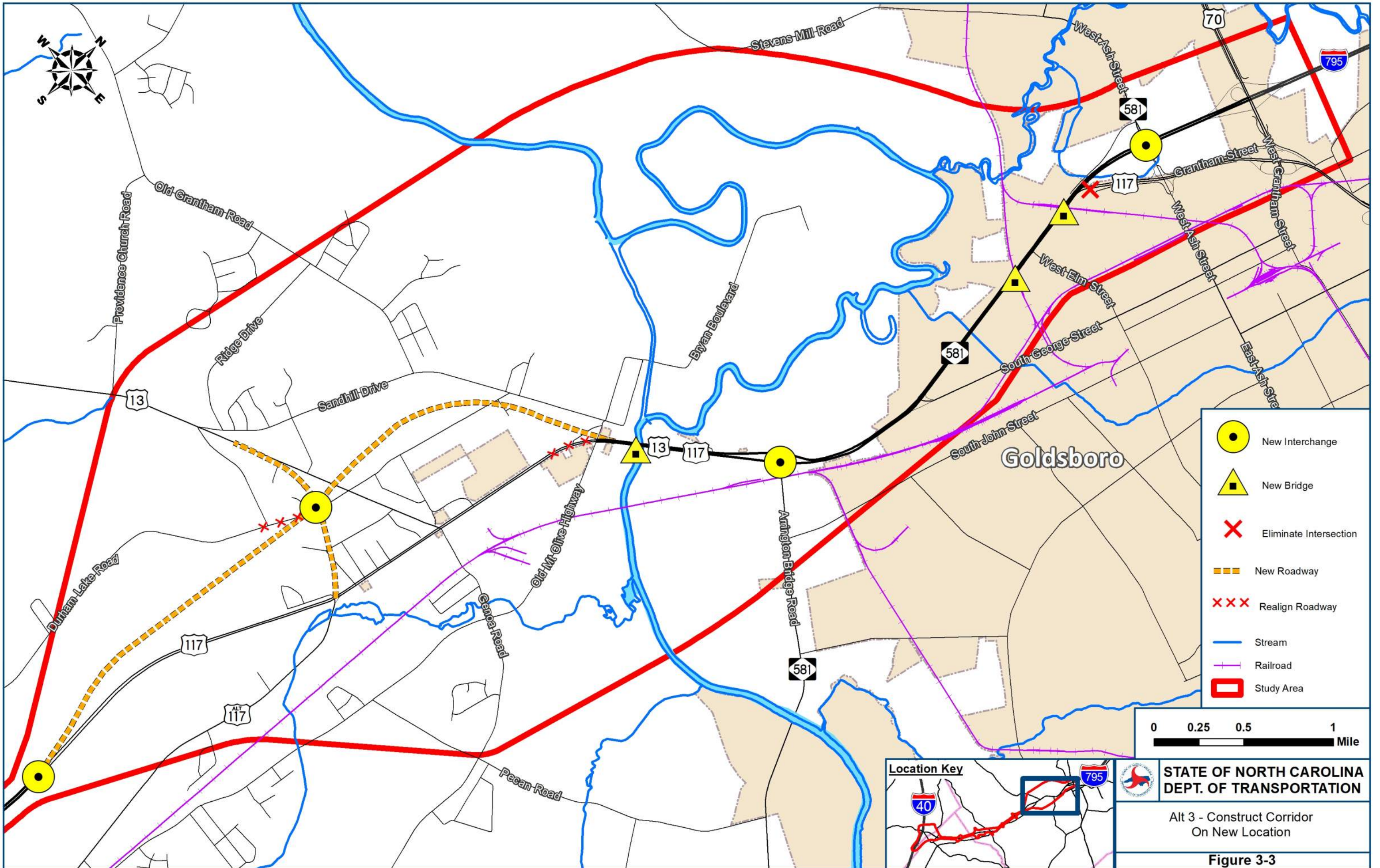
0 0.25 0.5 1
Mile

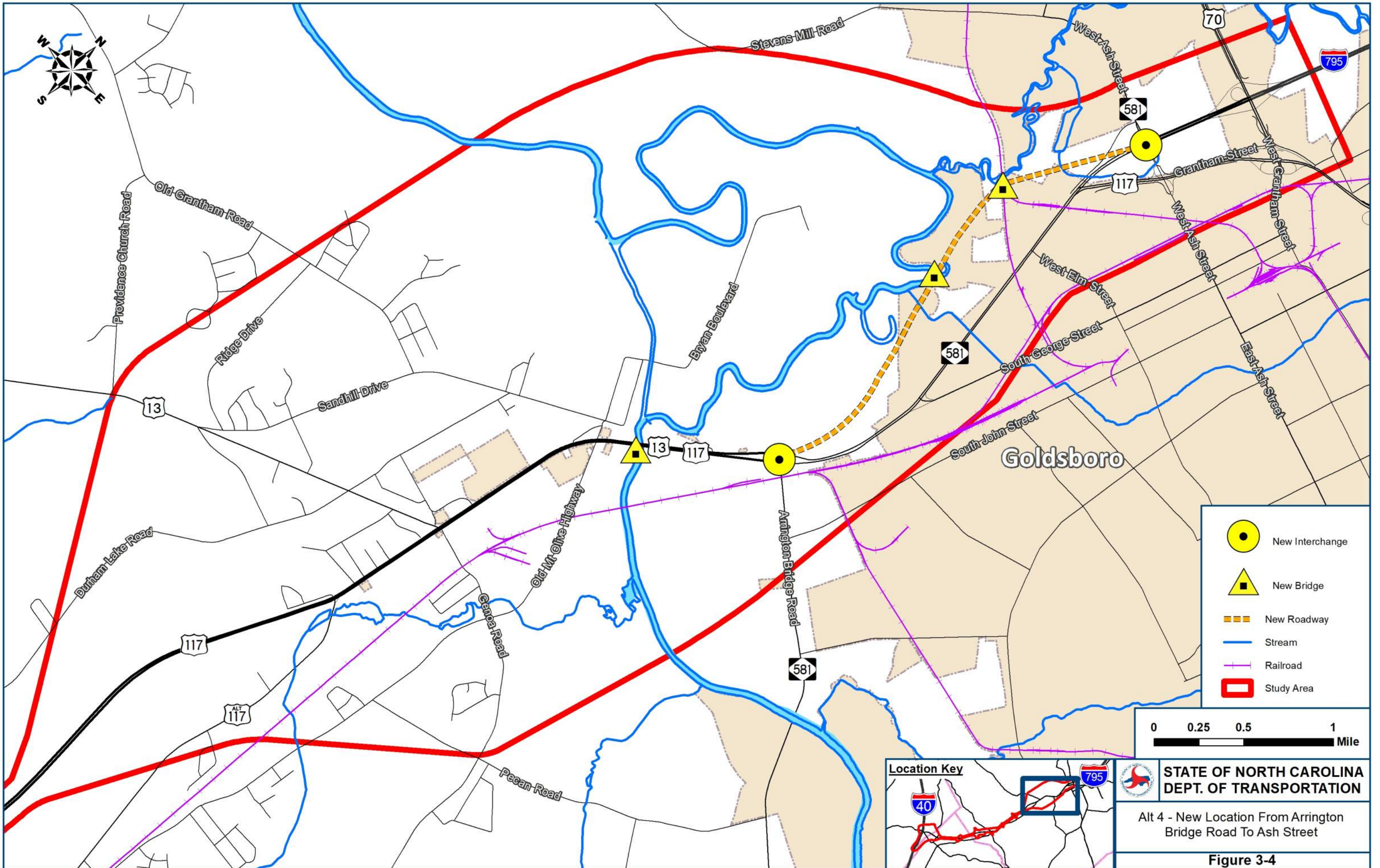


STATE OF NORTH CAROLINA
DEPT. OF TRANSPORTATION

Alt 2 - Construct Corridor
On New Location

Figure 3-2





STATE OF NORTH CAROLINA
DEPT. OF TRANSPORTATION

Alt 4 - New Location From Arrington
Bridge Road To Ash Street

Figure 3-4

