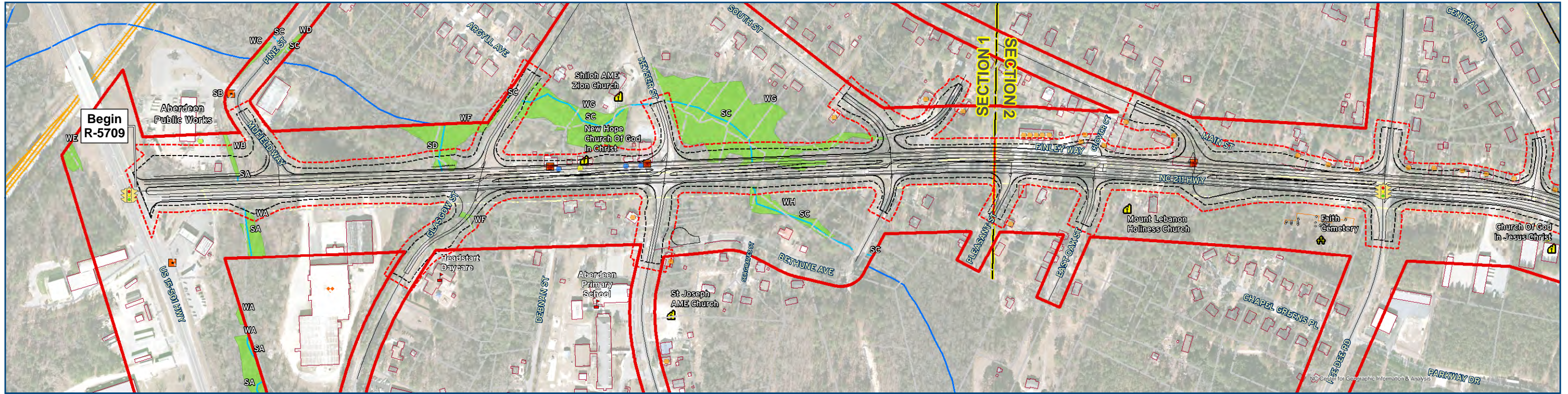


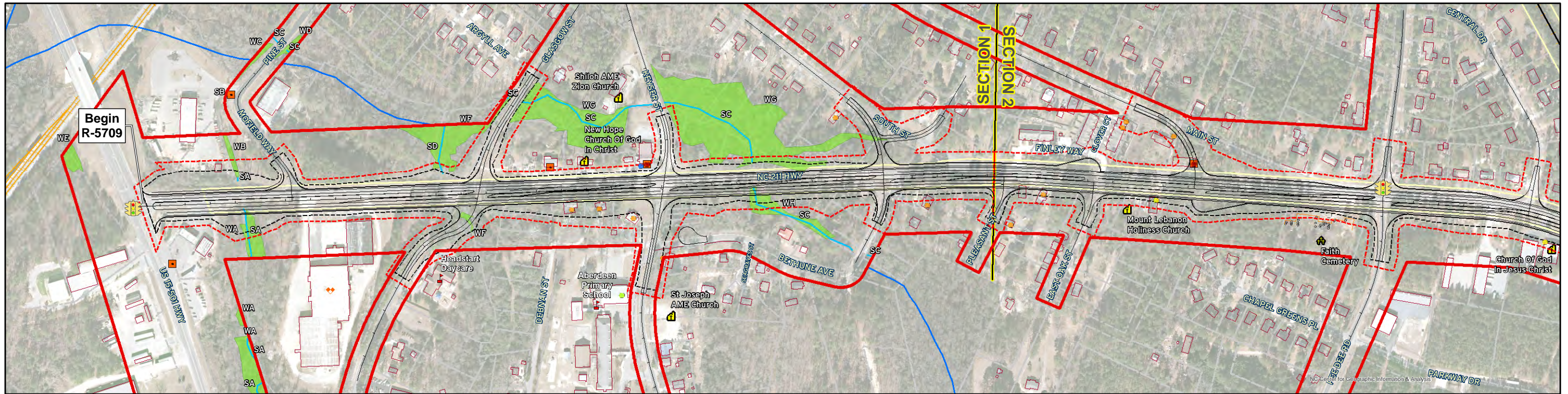
NORTH ALTERNATIVE NC 211 - SECTION 2A

































SECTIONS 1 AND 2



SOUTH ALTERNATIVE NC 211 - SECTION 2A

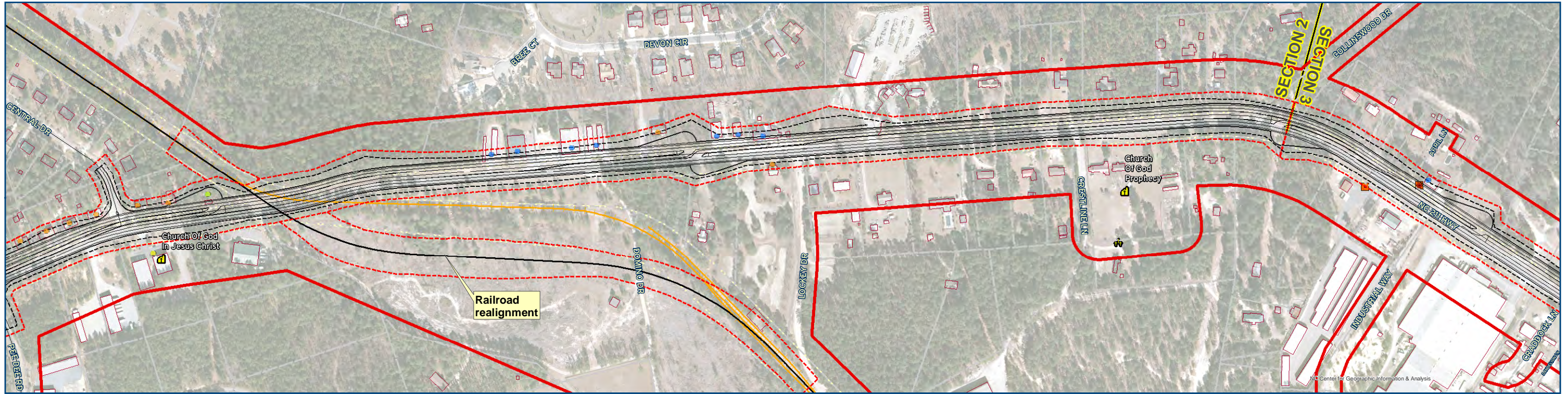
SECTIONS 1 AND 2



	 Study Area  SS + 25' & Proposed ROW  Proposed Slopestakes  County Line  Existing Railroad Alignment  Existing Right-Of-Way  Existing Building Foundations	 Ft. Bragg Limits  Fire Station  School  NHP Property  Conservation Properties	 Hazardous Waste Site  Junkyard  UST  Cemetery  Church  Parcel Boundaries	 Delineated Streams  Delineated Ponds  Delineated Wetlands  Estimated Stream  Estimated Wetland  USGS Streams	Potential Impacts  Business  Church  Cemetery  Community Facility  Home  Home - Septic  UST	<p align="center">ALTERNATIVES NC 211 FROM US 15 - 501 IN ABERDEEN TO SR 1244 - SR 1311 IN RAEFORD, MOORE, AND HOKE COUNTIES STIP PROJECT R-5709</p>	<p align="center">FIGURE 1</p>
	<p>0 200 400 Feet</p>						

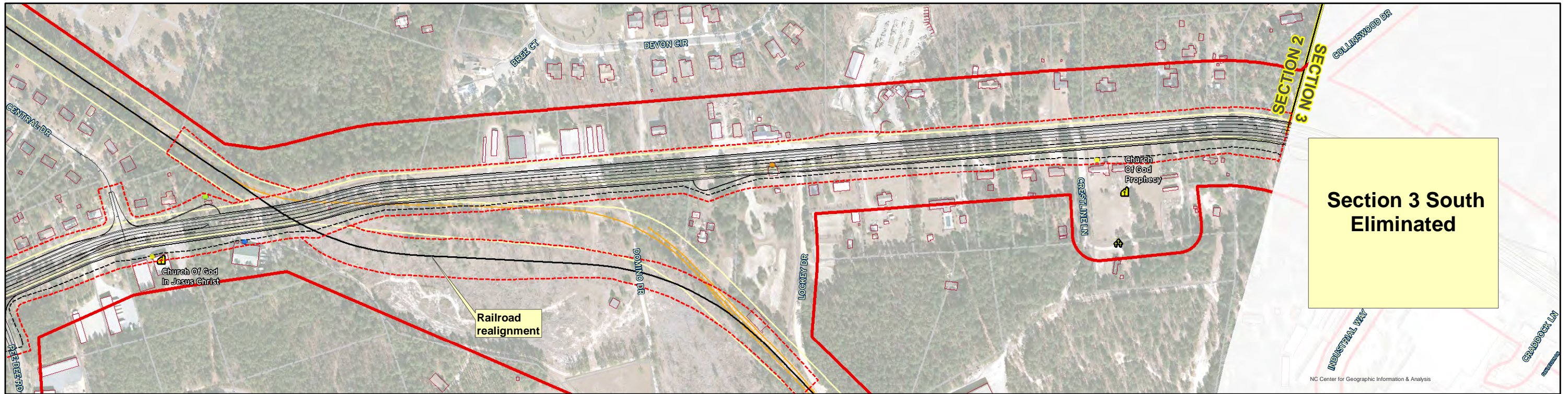
NORTH ALTERNATIVE NC 211 - SECTION 2A

































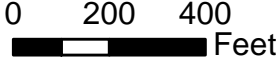
SECTIONS 2 AND 3



SOUTH ALTERNATIVE NC 211 - SECTION 2A

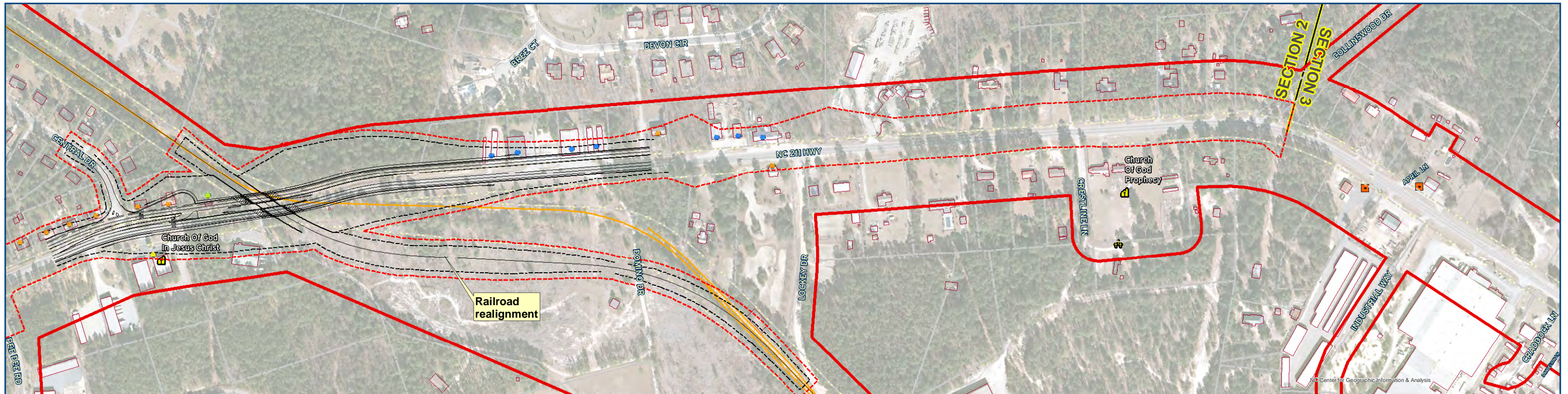
SECTIONS 2 AND 3



	 Study Area  SS + 25' & Proposed ROW  Proposed Slopestakes  County Line  Existing Railroad Alignment  Existing Right-Of-Way  Existing Building Foundations	 Ft. Bragg Limits  Fire Station  School  NHP Property  Conservation Properties	 Hazardous Waste Site  Junkyard  UST  Cemetery  Church  Parcel Boundaries	 Delineated Streams  Delineated Ponds  Delineated Wetlands  Estimated Stream  Estimated Wetland  USGS Streams	<p>Potential Impacts</p> <ul style="list-style-type: none">  Business  Church  Cemetery  Community Facility  Home  Home - Septic  UST 	<p>ALTERNATIVES NC 211 FROM US 15 - 501 IN ABERDEEN TO SR 1244 - SR 1311 IN RAEFORD, MOORE, AND HOKE COUNTIES STIP PROJECT R-5709</p>	<p>FIGURE 2</p>
							

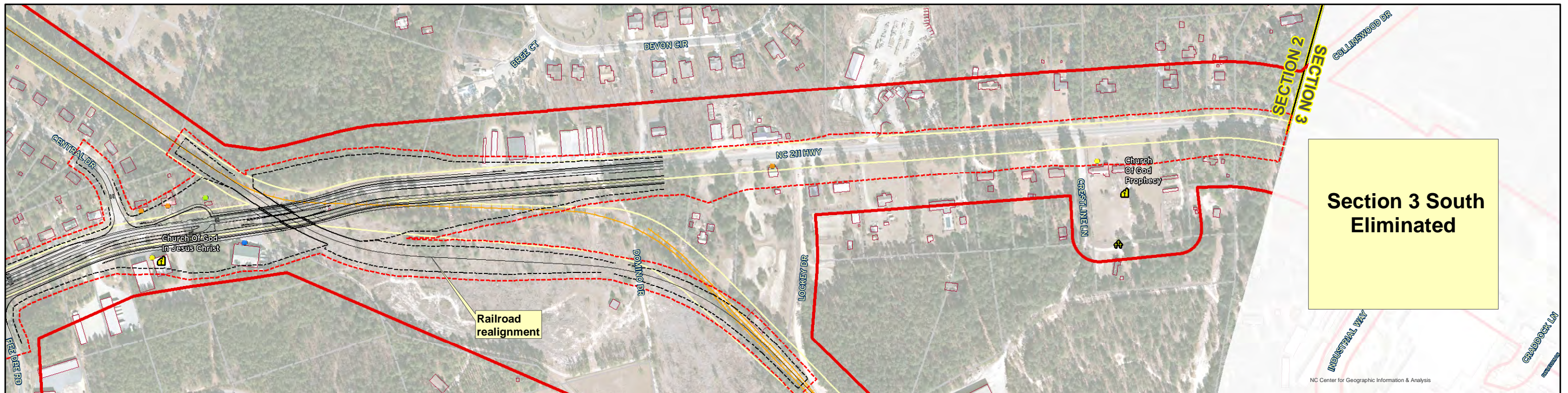
NORTH ALTERNATIVE NC 211 - SECTION 2B

































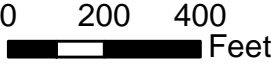
SECTIONS 2 AND 3

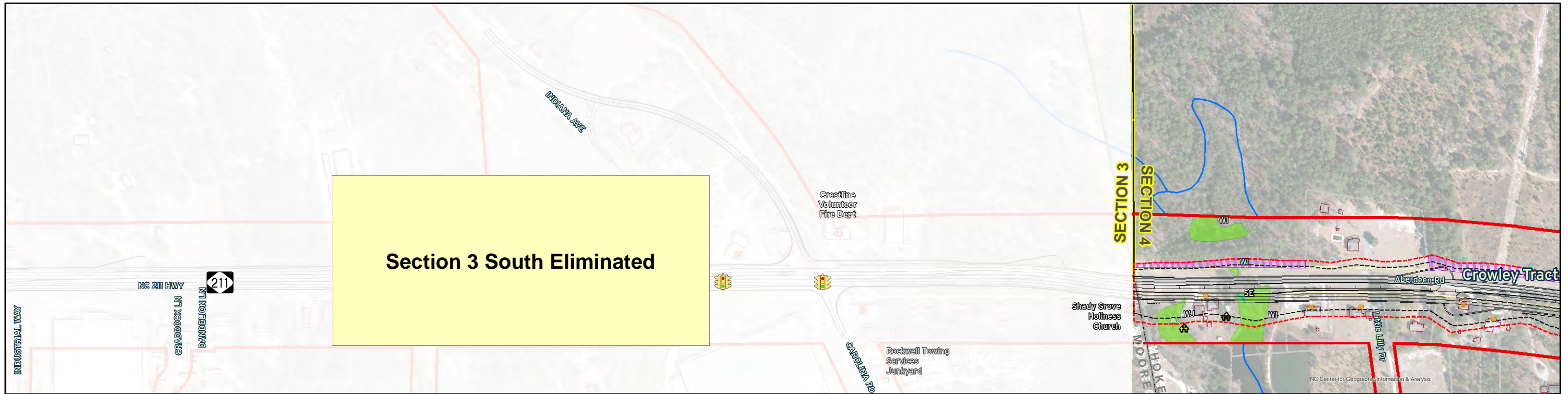
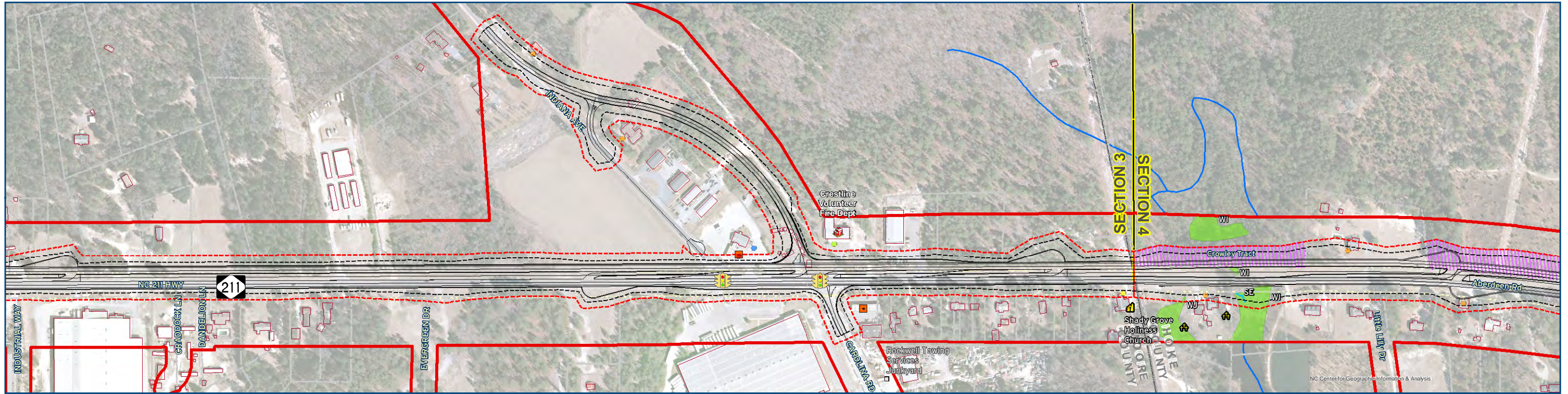


SOUTH ALTERNATIVE NC 211 - SECTION 2B

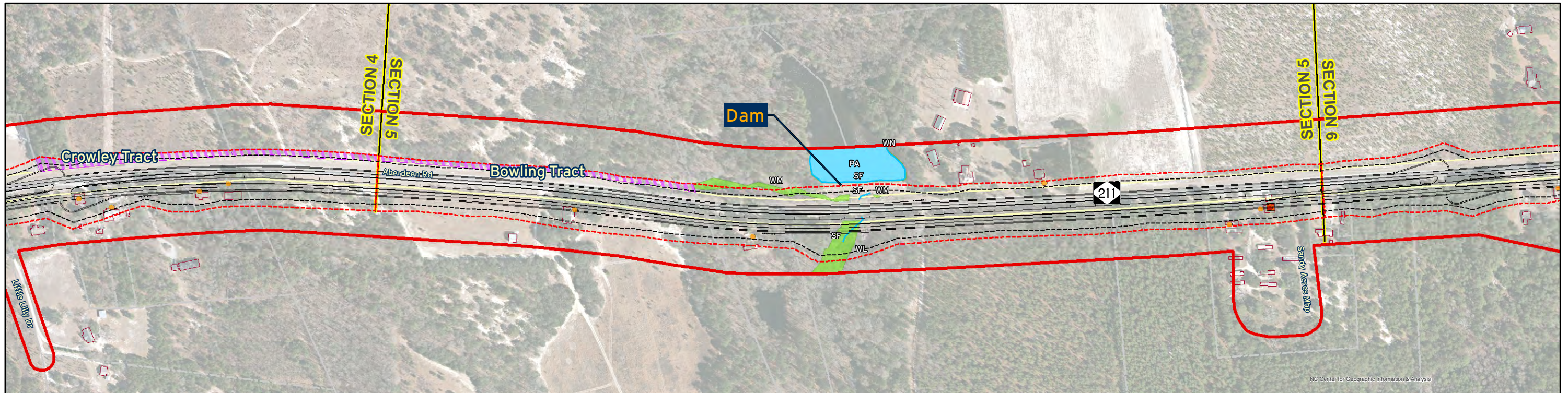
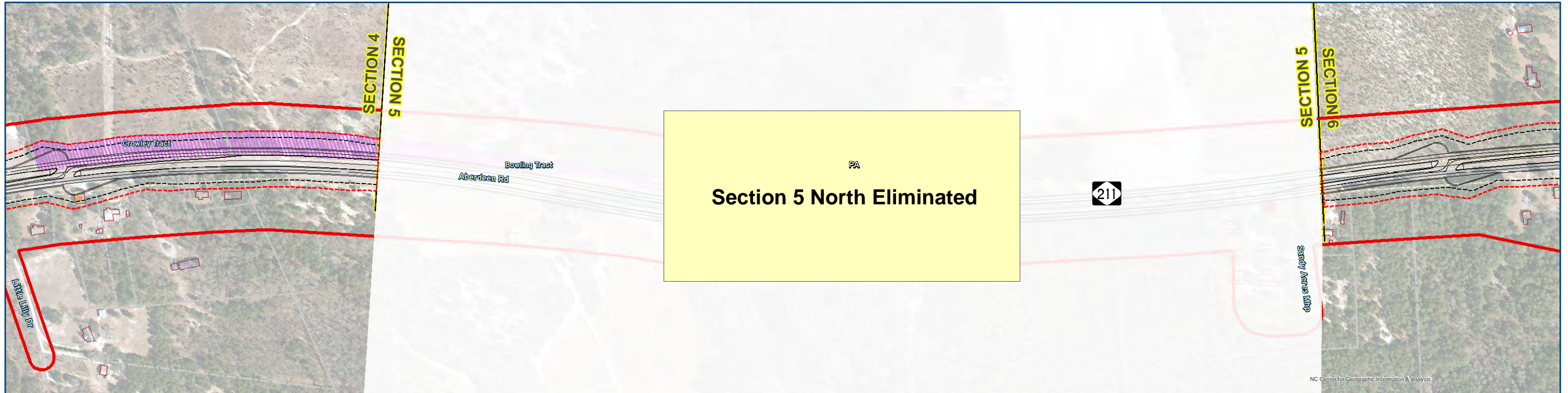
SECTIONS 2 AND 3



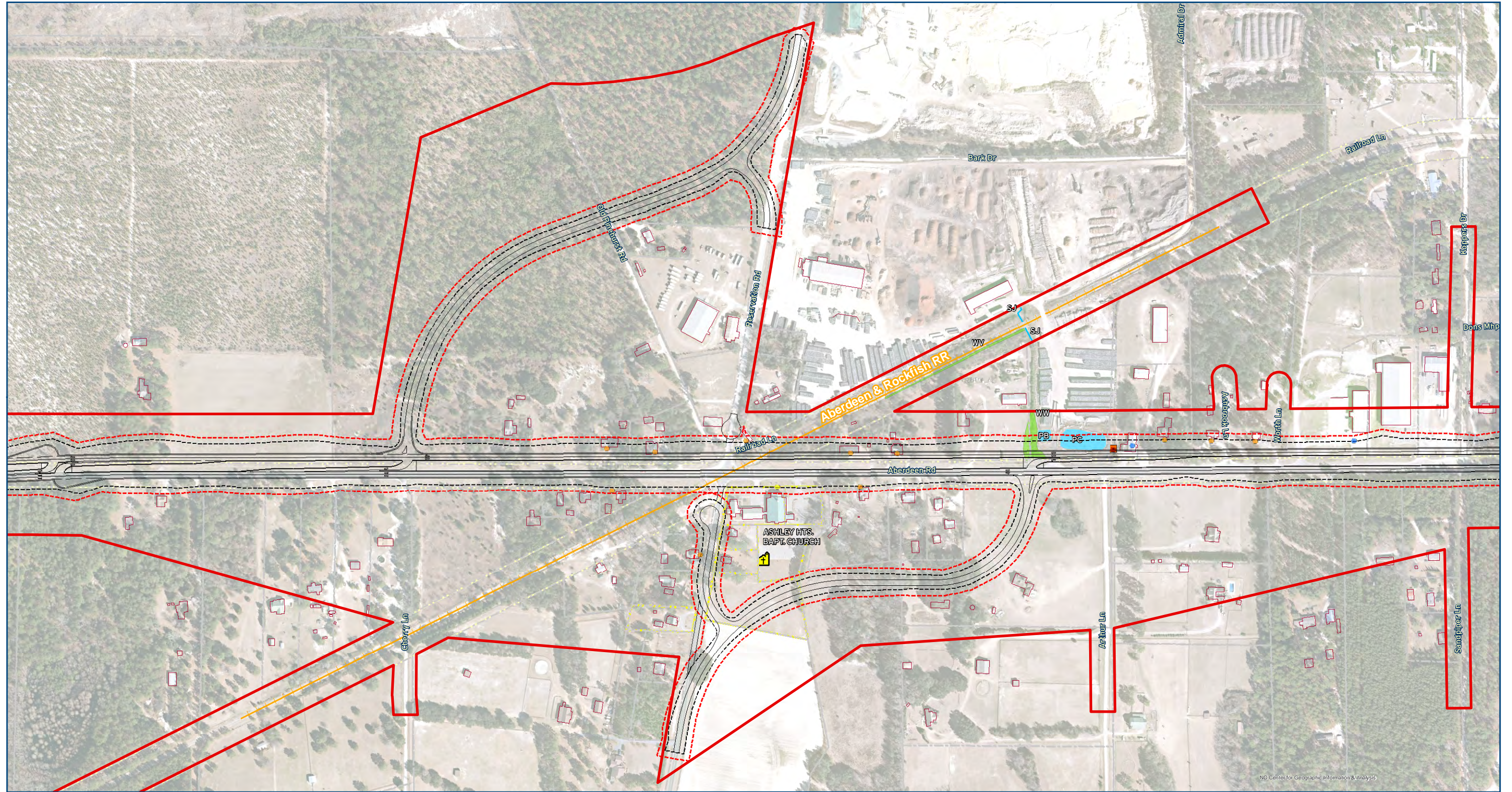
	 Study Area  SS + 25' & Proposed ROW  Proposed Slopestakes  County Line  Existing Railroad Alignment  Existing Right-Of-Way  Existing Building Foundations	 Ft. Bragg Limits  Fire Station  School  NHP Property  Conservation Properties	 Hazardous Waste Site  Junkyard  UST  Cemetery  Church  Parcel Boundaries	 Delineated Streams  Delineated Ponds  Delineated Wetlands  Estimated Stream  Estimated Wetland  USGS Streams	<p>Potential Impacts</p> <ul style="list-style-type: none">  Business  Church  Cemetery  Community Facility  Home  Home - Septic  UST 	<p>ALTERNATIVES NC 211 FROM US 15 - 501 IN ABERDEEN TO SR 1244 - SR 1311 IN RAEFORD, MOORE, AND HOKE COUNTIES STIP PROJECT R-5709</p>	<p>FIGURE 3</p>
							



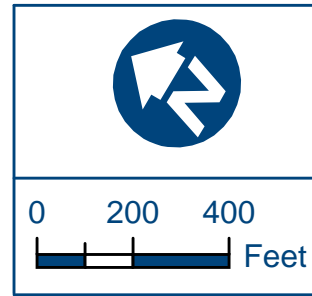
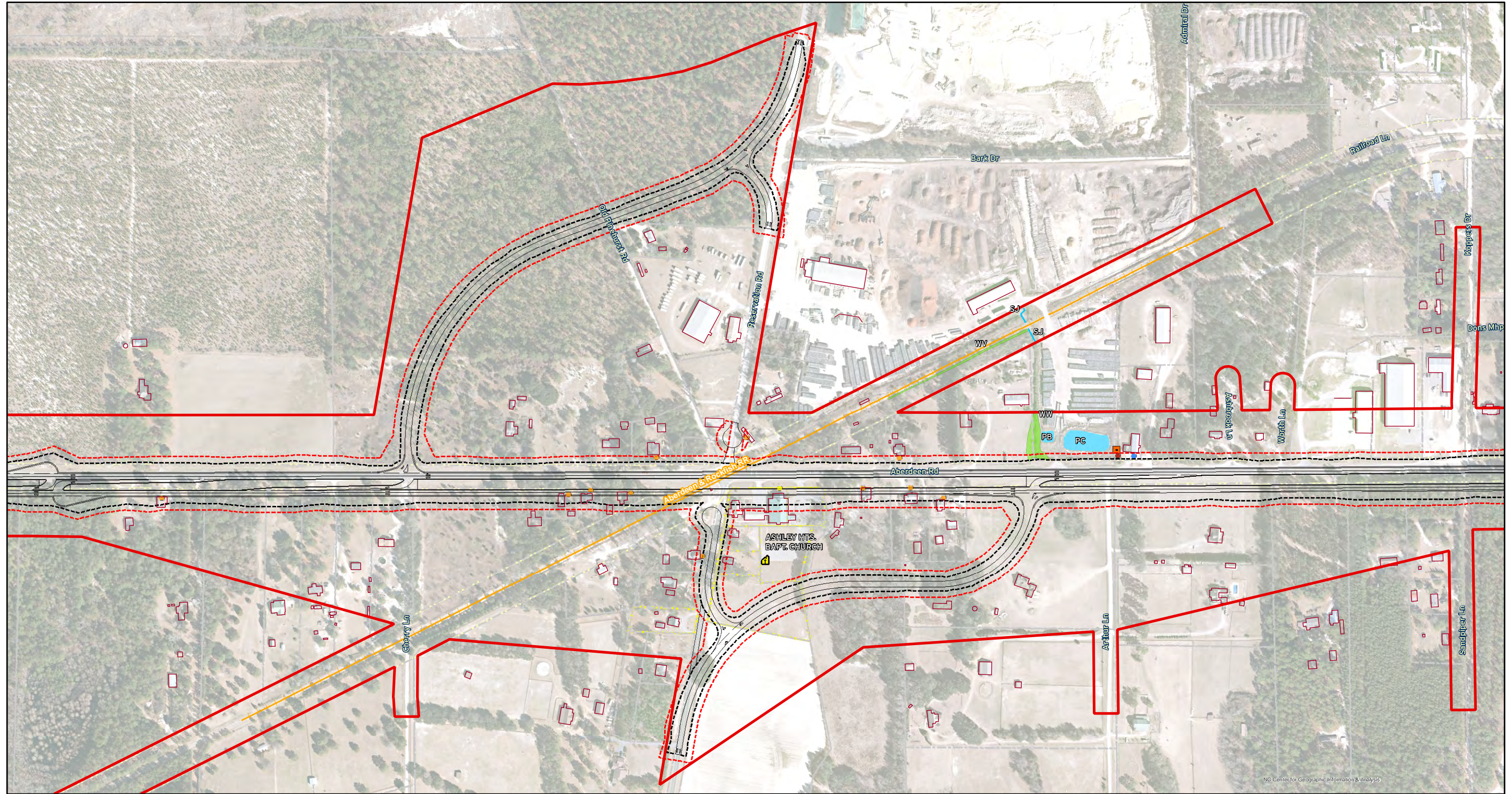
 	<ul style="list-style-type: none"> Study Area SS + 25' & Proposed ROW Proposed Slopestakes County Line Existing Railroad Alignment Existing Right-Of-Way Existing Building Foundations Ft. Bragg Limits Fire Station School NHP Property Conservation Properties 	<ul style="list-style-type: none"> Hazardous Waste Site Junkyard UST Cemetery Church Parcel Boundaries Delineated Streams Delineated Ponds Delineated Wetlands Estimated Stream Estimated Wetland USGS Streams 	<p>Potential Impacts</p> <ul style="list-style-type: none"> Business Church Cemetery Community Facility Home Home - Septic UST 	<p>ALTERNATIVES NC 211 FROM US 15 - 501 IN ABERDEEN TO SR 1244 - SR 1311 IN RAEFORD, MOORE, AND HOKE COUNTIES STIP PROJECT R-5709</p>	<p>FIGURE 4</p>
------	----------------------------------------------------------------------------------------------------------------------------------------------------------------------------------------------------------------------------------------------------------------------------------------------------------------------------------------------------------------------------------------------------	----------------------------------------------------------------------------------------------------------------------------------------------------------------------------------------------------------------------------------------------------------------------------------------------------------------------------------------------	-------------------------------------------------------------------------------------------------------------------------------------------------------------------------------------------------------------------	--------------------------------------------------------------------------------------------------------------------------------------------------------------------------------------------------------------	------------------------------------



	Study Area SS + 25' & Proposed ROW Proposed Slopestakes County Line Existing Railroad Alignment Existing Right-Of-Way Existing Building Foundations	Ft. Bragg Limits Fire Station School NHP Property Conservation Properties	Hazardous Waste Site Junkyard UST Cemetery Church Parcel Boundaries	Delineated Streams Delineated Ponds Delineated Wetlands Estimated Stream Estimated Wetland USGS Streams	<p>Potential Impacts</p> Business Church Cemetery Community Facility Home Home - Septic UST	<p>ALTERNATIVES NC 211 FROM US 15 - 501 IN ABERDEEN TO SR 1244 - SR 1311 IN RAEFORD, MOORE, AND HOKE COUNTIES STIP PROJECT R-5709</p>	<p>FIGURE 5</p>



	<ul style="list-style-type: none"> Study Area SS + 25' & Proposed ROW County Line Existing Railroad Alignment Existing Right-Of-Way Existing Building Foundations Ft. Bragg Limits Parcel Boundaries Fire Station School 	<ul style="list-style-type: none"> ◆ Hazardous Waste Site Junkyard UST Cemetery Church 	<ul style="list-style-type: none"> Delineated Streams Delineated Ponds Delineated Wetlands USGS Streams 	<p>Potential Impacts</p> <ul style="list-style-type: none"> ● Business ○ Cemetery ● Church ● Community Facility ● Home ● UST 	<p>ALTERNATIVES NC 211 FROM US 15 - 501 IN ABERDEEN TO SR 1244 - SR 1311 IN RAEFORD, MOORE, AND HOKE COUNTIES STIP PROJECT R-5709</p>	<p>FIGURE 6</p>
--	-----------------------------------------------------------------------------------------------------------------------------------------------------------------------------------------------------------------------------------------------------------------------------------------------------------------------------------------------------------------------------------------------------------------------------------------------------------------------------------------------------------------------------------------------------------------------------------------------------------------------------------------------------------------------------------------------------------------------------------------------------------------------------------------------------------------------------------------------------------------------------------------------------------------------------------------------------------------------------------------------------------------------------------------------------------------------------------------------	----------------------------------------------------------------------------------------------------------------------------------------------------------------------------------------------------------------------------------------------------------------------------------------------------------------------------------------------------------------------------	--------------------------------------------------------------------------------------------------------------------------------------------------------------------------------------------------------------------------------------------------------------------------------------------------------------------------------------------------------------------------------------------------------------------------------------------------------------------------------------------------------------------------------	----------------------------------------------------------------------------------------------------------------------------------------------------------------------------------------------------------------------------------------------------------------------------------------------------------------------------------------------------------------------------------------------------------------------	--------------------------------------------------------------------------------------------------------------------------------------------------------------------------------------------------------------	------------------------------------

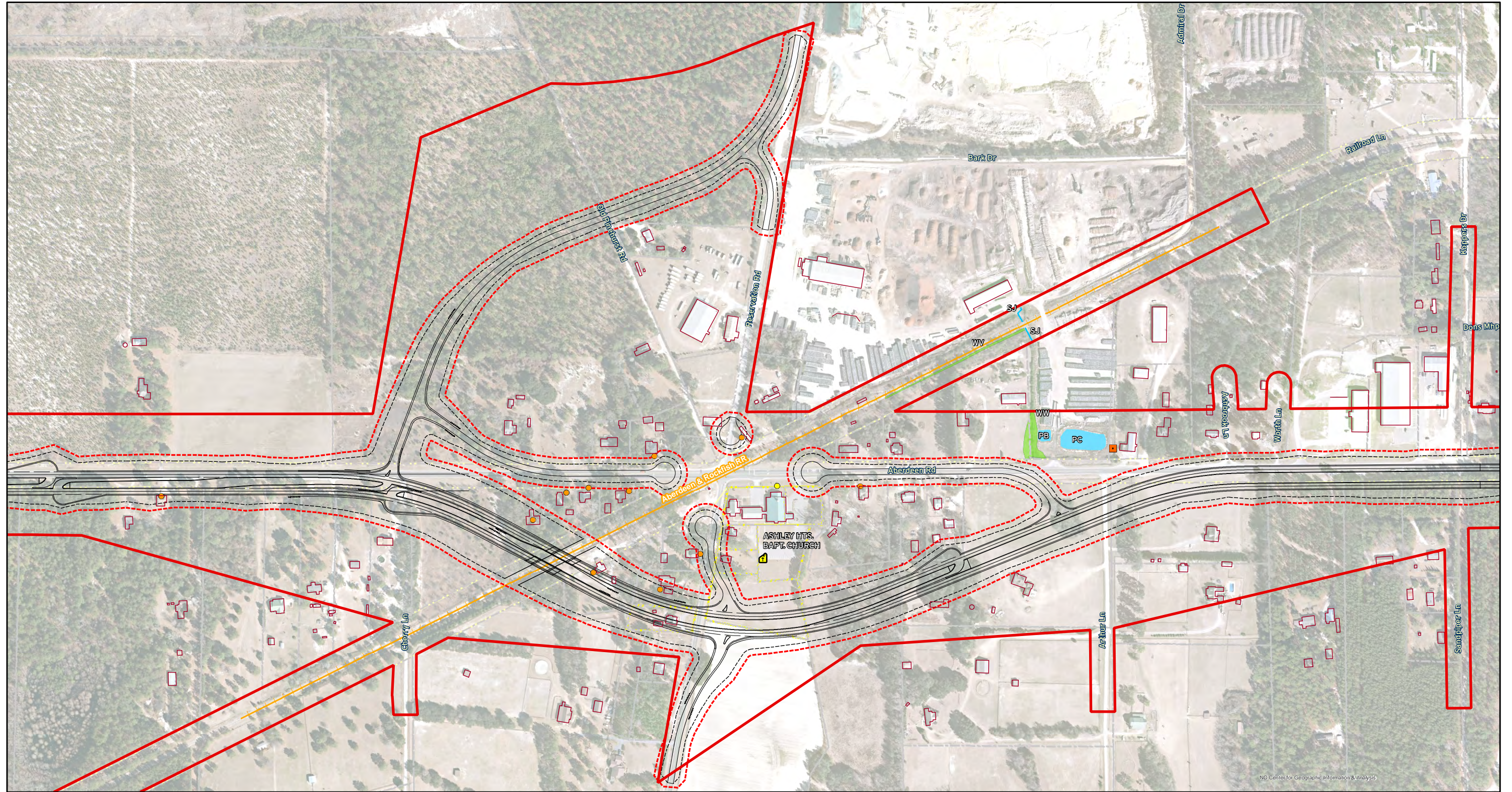


Study Area	Existing Building Foundations	Hazardous Waste Site	Delineated Streams
SS + 25' & Proposed ROW	Ft. Bragg Limits	Junkyard	Delineated Ponds
County Line	Parcel Boundaries	UST	Delineated Wetlands
Existing Railroad Alignment	Fire Station	Cemetery	USGS Streams
Existing Right-Of-Way	School	Church	

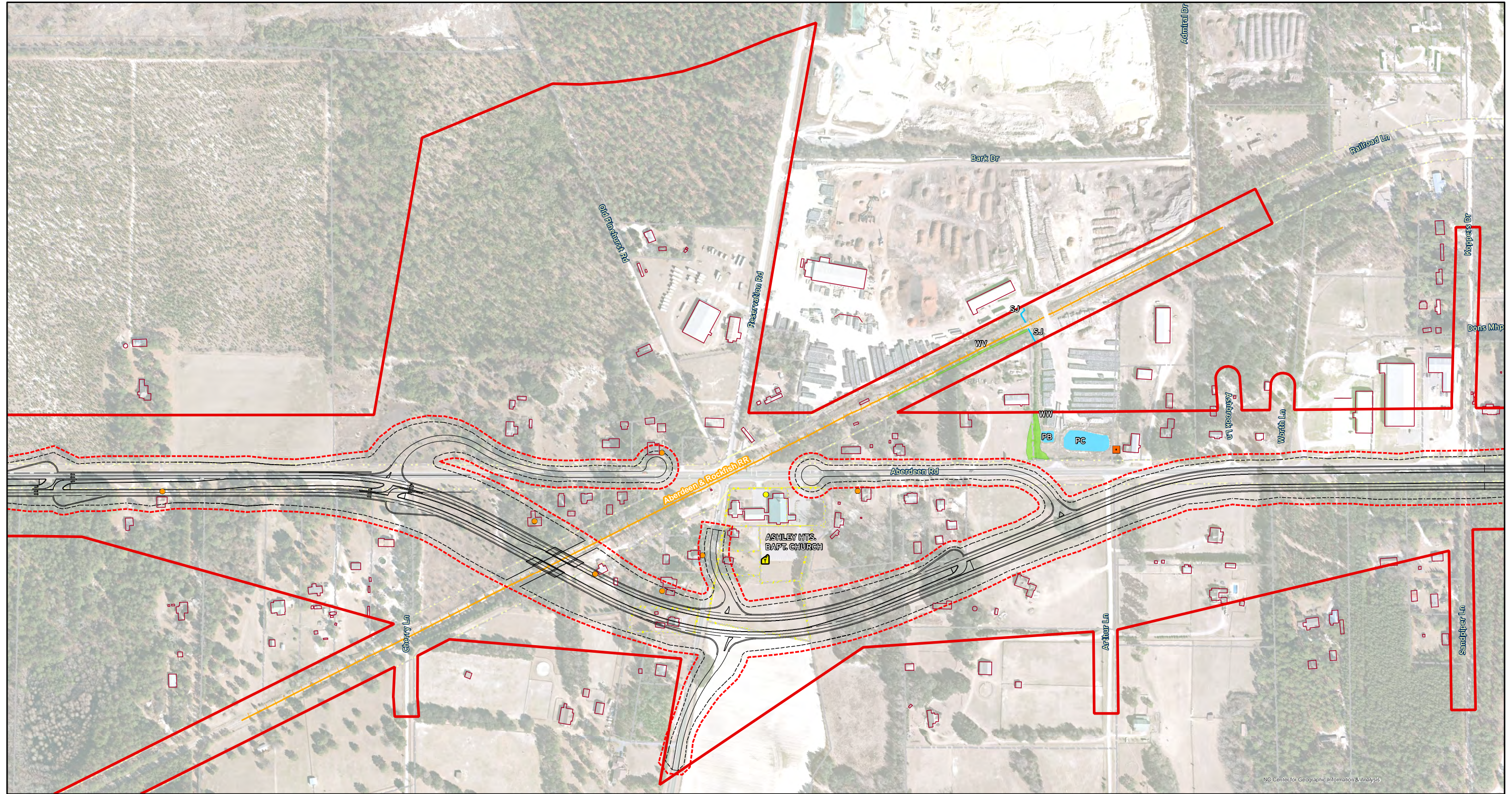
Potential Impacts	
	Business
	Cemetery
	Church
	Community Facility
	Home
	UST

ALTERNATIVES
NC 211
 FROM US 15 - 501 IN ABERDEEN
 TO SR 1244 - SR 1311 IN RAEFORD,
 MOORE, AND HOKE COUNTIES
 STIP PROJECT R-5709

FIGURE
7



	<ul style="list-style-type: none"> Study Area SS + 25' & Proposed ROW County Line Existing Right-Of-Way Ft. Bragg Limits Parcel Boundaries Fire Station School 	<ul style="list-style-type: none"> Hazardous Waste Site Junkyard UST Cemetery Church 	<ul style="list-style-type: none"> Delineated Streams Delineated Ponds Delineated Wetlands USGS Streams 	<p>Potential Impacts</p> <ul style="list-style-type: none"> ● Business ○ Cemetery ● Church ● Community Facility ● Home ● UST 	<p>ALTERNATIVES NC 211 FROM US 15 - 501 IN ABERDEEN TO SR 1244 - SR 1311 IN RAEFORD, MOORE, AND HOKE COUNTIES STIP PROJECT R-5709</p>	<p>FIGURE 8</p>
--	--------------------------------------------------------------------------------------------------------------------------------------------------------------------------------------------------------------------------------------------------------------------------------------------------------------------------------------------------------------------------------------------------------------------------------------------------------------------------------------------------------------------------------------------------------------------------------------------------------------------------------------------------------------------------------------------------------------------------------------------------------------------------------------------------------------------------------------------------	----------------------------------------------------------------------------------------------------------------------------------------------	------------------------------------------------------------------------------------------------------------------------------------------------------------------------------------------------------------------------------------------------------------------------------------------------------------------------------------------------------------------------------------------------------------------------------------------------------------------------------------------------------------------------------------------------------------------------------	----------------------------------------------------------------------------------------------------------------------------------------------------------------------------------------------------------------------------------------------------------------------------------------------------------------------------------------------------------------------------------------------------------------------------------------------------------------------------------------------------------------------------------	--------------------------------------------------------------------------------------------------------------------------------------------------------------------------------------------------------------	------------------------------------

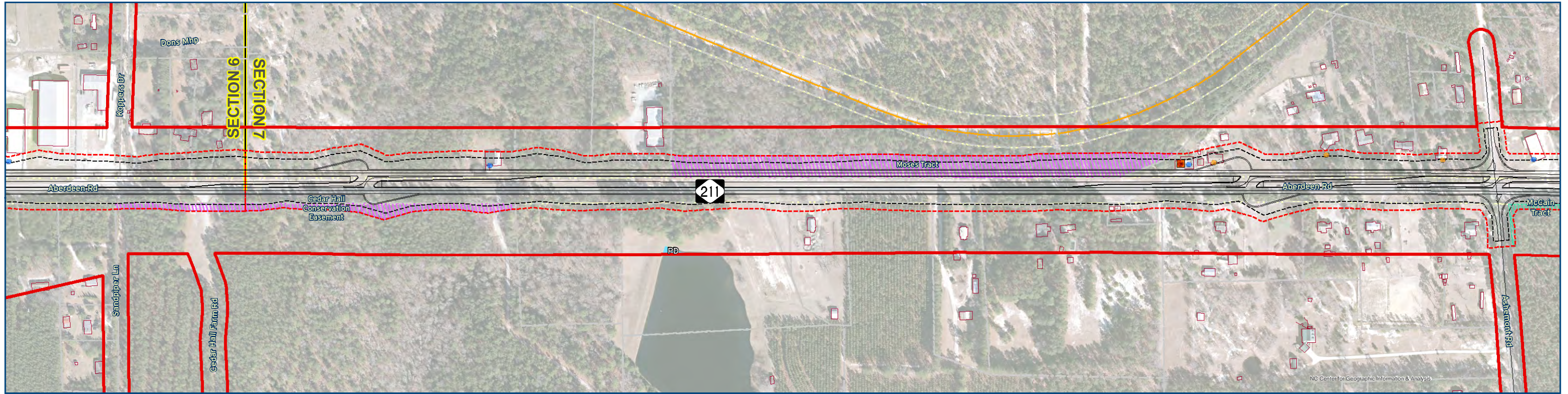


NO Center for Geographic Information & Analysis

	<ul style="list-style-type: none"> Study Area SS + 25' & Proposed ROW County Line Existing Railroad Alignment Existing Right-Of-Way Ft. Bragg Limits Parcel Boundaries Fire Station School 	<ul style="list-style-type: none"> Existing Building Foundations Junkyard UST Cemetery Church ◆ Hazardous Waste Site 	<ul style="list-style-type: none"> Delineated Streams Delineated Ponds Delineated Wetlands USGS Streams 	<p>Potential Impacts</p> <ul style="list-style-type: none"> ● Business ○ Cemetery ● Church ● Community Facility ● Home ● UST 	<p>ALTERNATIVES NC 211 FROM US 15 - 501 IN ABERDEEN TO SR 1244 - SR 1311 IN RAEFORD, MOORE, AND HOKE COUNTIES STIP PROJECT R-5709</p>	<p>FIGURE 9</p>
--	--------------------------------------------------------------------------------------------------------------------------------------------------------------------------------------------------------------------------------------------------------------------------------------------------------------------------------------------------------------------------------------------------------------------------------------------------------------------------------------------------------------------------------------------------------------------------------------------------------------------------------------------------------------------------------------------------------------------------------------------------------------------------------------------------------------------------------------------------------------------------------------------------------------------------------------------------------	---------------------------------------------------------------------------------------------------------------------------------------------------------------------------------------------------------------------------------------------------------------------------------------------------------------------------------------------------------------------------------------------------------------------------------------------------------------------------------------------------------------------------------	--------------------------------------------------------------------------------------------------------------------------------------------------------------------------------------------------------------------------------------------------------------------------------------------------------------------------------------------------------------------------------------------------------------------------------------------------------------------------------------------------------------------------------	----------------------------------------------------------------------------------------------------------------------------------------------------------------------------------------------------------------------------------------------------------------------------------------------------------------------------------------------------------------------------------------------------------------------------------------------------------------------------------------------------------------------------------	--------------------------------------------------------------------------------------------------------------------------------------------------------------------------------------------------------------	------------------------------------

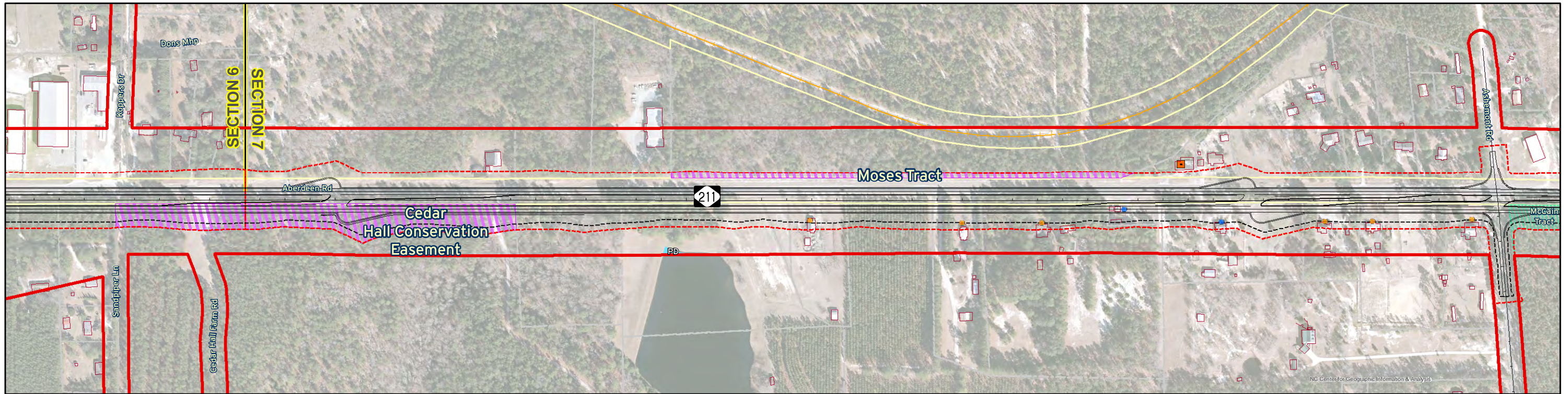
NORTH ALTERNATIVE NC 211

































SECTIONS 6 AND 7

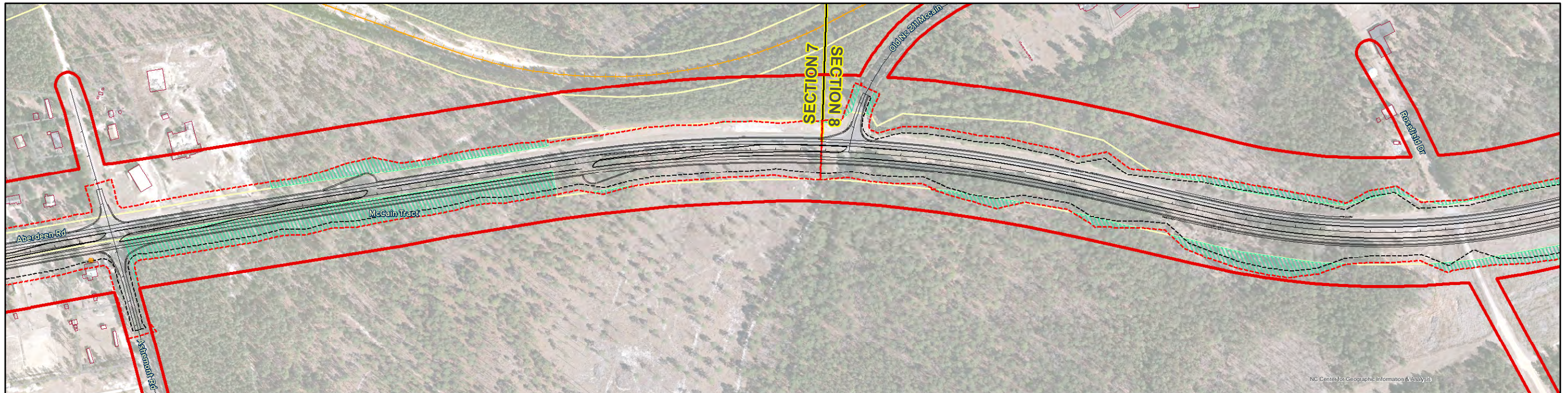
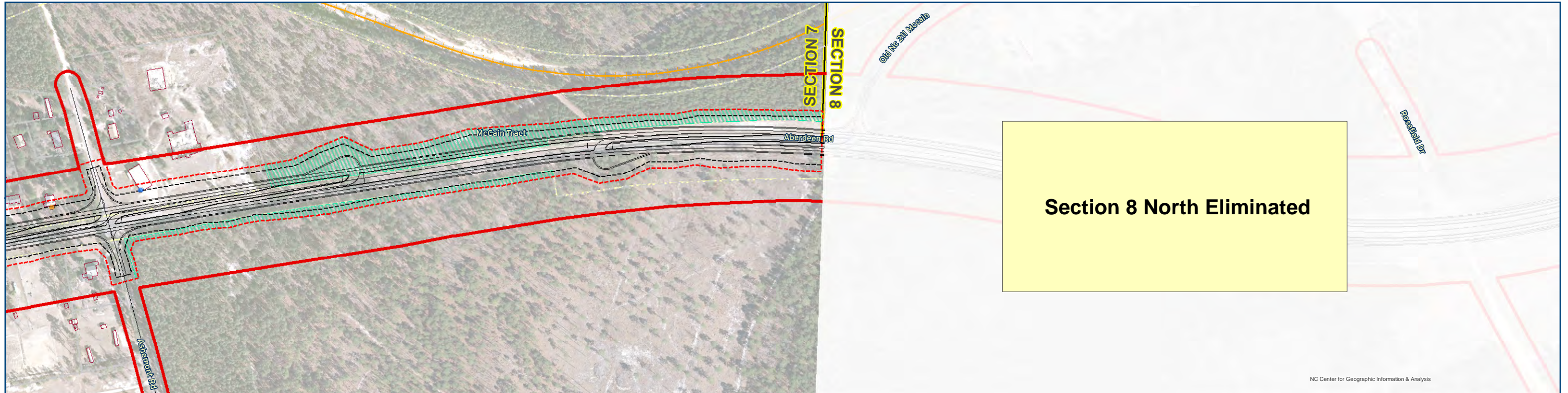


































SOUTH ALTERNATIVE NC 211

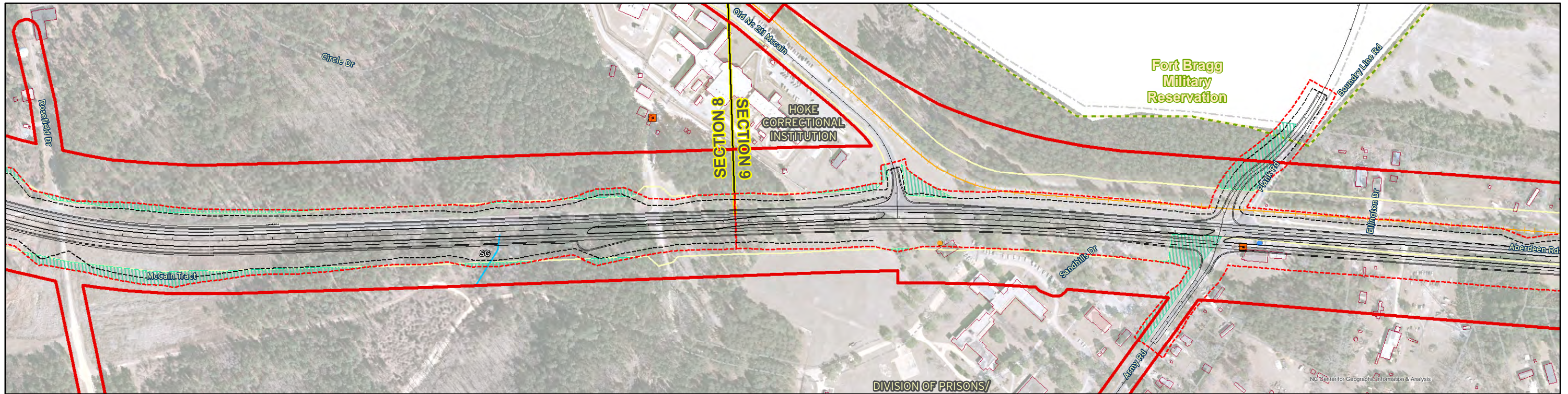
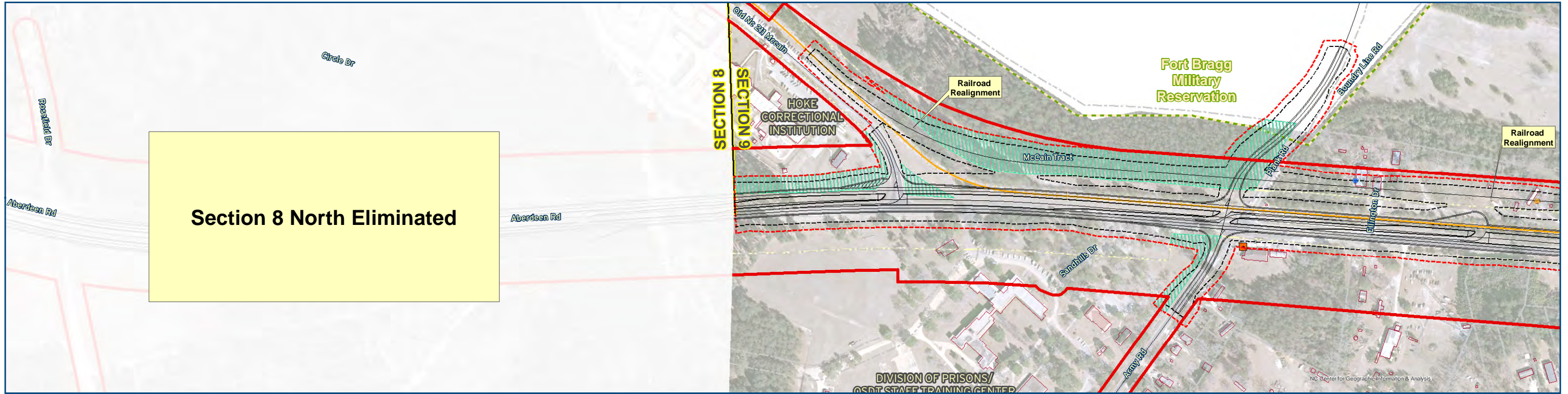
SECTIONS 6 AND 7


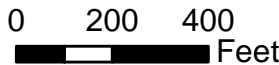

































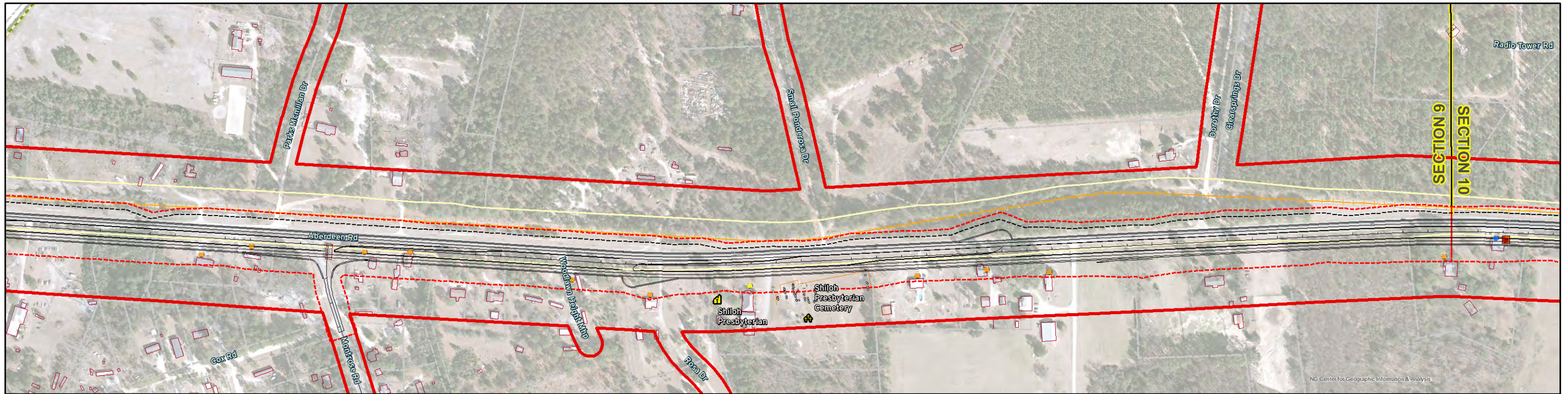
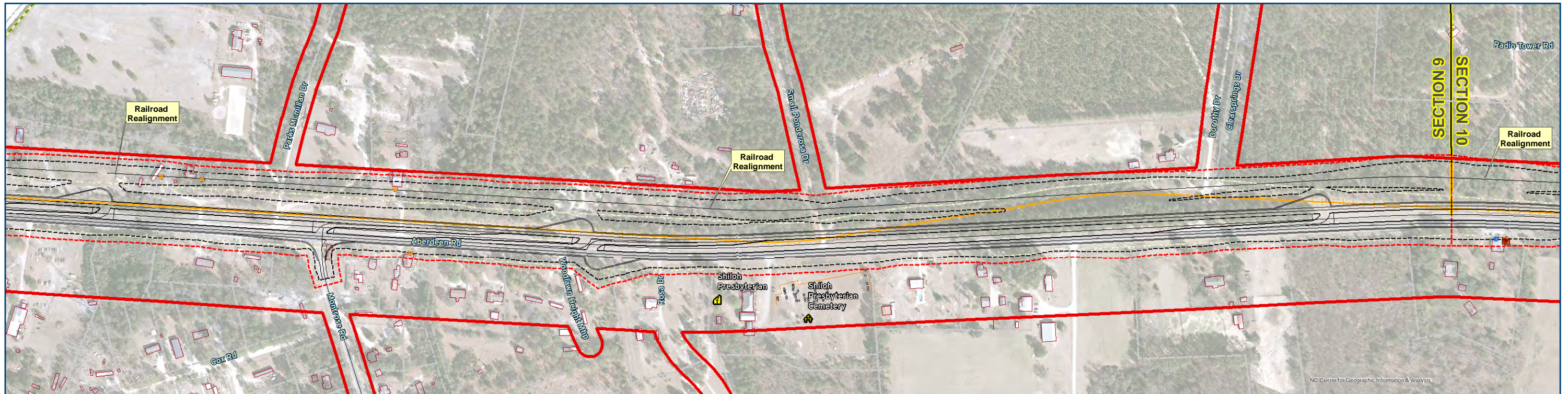
 0 200 400 Feet	 Study Area  SS + 25' & Proposed ROW  Proposed Slopestakes  County Line  Existing Railroad Alignment  Existing Right-Of-Way  Existing Building Foundations	 Ft. Bragg Limits  Fire Station  School  NHP Property  Conservation Properties	 Hazardous Waste Site  Junkyard  UST  Cemetery  Church  Parcel Boundaries	 Delineated Streams  Delineated Ponds  Delineated Wetlands  Estimated Stream  Estimated Wetland  USGS Streams	Potential Impacts  Business  Church  Cemetery  Community Facility  Home  Home - Septic  UST	<p align="center">ALTERNATIVES NC 211</p> <p align="center">FROM US 15 - 501 IN ABERDEEN TO SR 1244 - SR 1311 IN RAEFORD, MOORE, AND HOKE COUNTIES STIP PROJECT R-5709</p>	<p align="center">FIGURE 10</p>
-------------------------------------------------------------------------------------------------------	-----------------------------------------------------------------------------------------------------------------------------------------------------------------------------------------------------------------------------------------------------------------------------------------------------------------------------------------------------------------------------------------------------------------------------------------------------------------------------------------------------------------------------------------------------------------------------------------------------------------------------------------------------------------------------------------------------------------------------------------------------------------------------------	---------------------------------------------------------------------------------------------------------------------------------------------------------------------------------------------------------------------------------------------------------------------------------------------------------------------------------------------------------------------------------------------------------------------------------------------------------------------------------------------------------------------------	------------------------------------------------------------------------------------------------------------------------------------------------------------------------------------------------------------------------------------------------------------------------------------------------------------------------------------------------------------------------------------------------------------------------------------------------------------------------------------------------------------------------------------------------------------------------------------------------------------------------	------------------------------------------------------------------------------------------------------------------------------------------------------------------------------------------------------------------------------------------------------------------------------------------------------------------------------------------------------------------------------------------------------------------------------------------------------------------------------------------------------------------------------------------------------------------------------------------------------------------------------------------------------------	--------------------------------------------------------------------------------------------------------------------------------------------------------------------------------------------------------------------------------------------------------------------------------------------------------------------------------------------------------------------------------------------------------------------------------------------------------------------------------------------------------------------------------------------------------------------------------------------------------------------------------------------------------------------------------------------------------------------------------------------	---------------------------------------------------------------------------------------------------------------------------------------------------------------------------------------------------	--------------------------------------------



































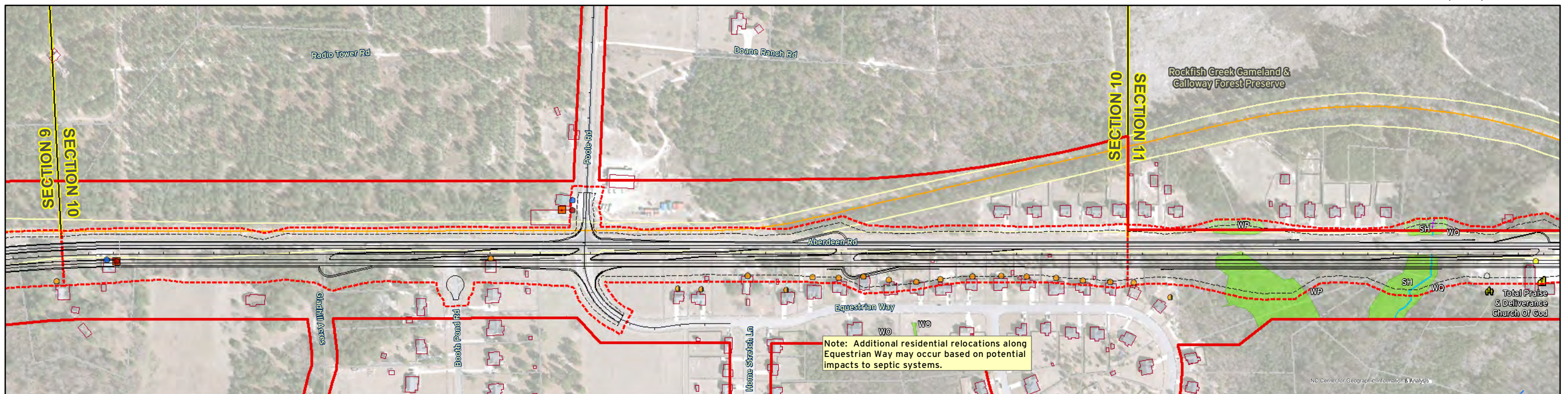
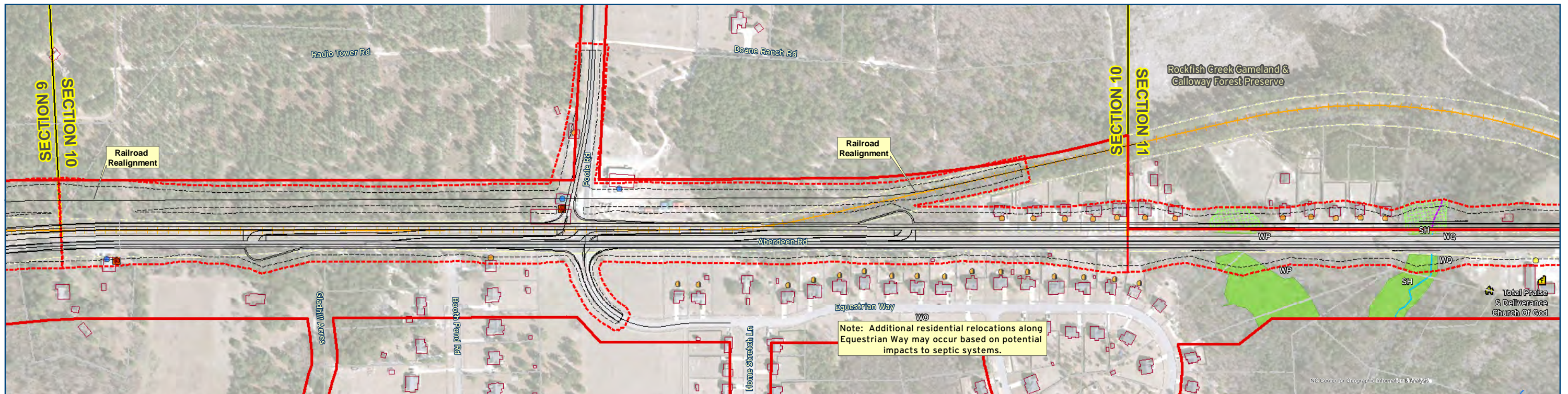
	 Study Area  SS + 25' & Proposed ROW  Proposed Slopestakes  County Line  Existing Railroad Alignment  Existing Right-Of-Way  Existing Building Foundations	 Ft. Bragg Limits  Fire Station  School  NHP Property  Conservation Properties	 Hazardous Waste Site  Junkyard  UST  Cemetery  Church  Parcel Boundaries	 Delineated Streams  Delineated Ponds  Delineated Wetlands  Estimated Stream  Estimated Wetland  USGS Streams	Potential Impacts  Business  Church  Cemetery  Community Facility  Home  Home - Septic  UST	<p align="center">ALTERNATIVES NC 211</p> <p align="center">FROM US 15 - 501 IN ABERDEEN TO SR 1244 - SR 1311 IN RAEFORD, MOORE, AND HOKE COUNTIES STIP PROJECT R-5709</p>	<p align="center">FIGURE 11</p>
	<p>0 200 400 Feet</p>						




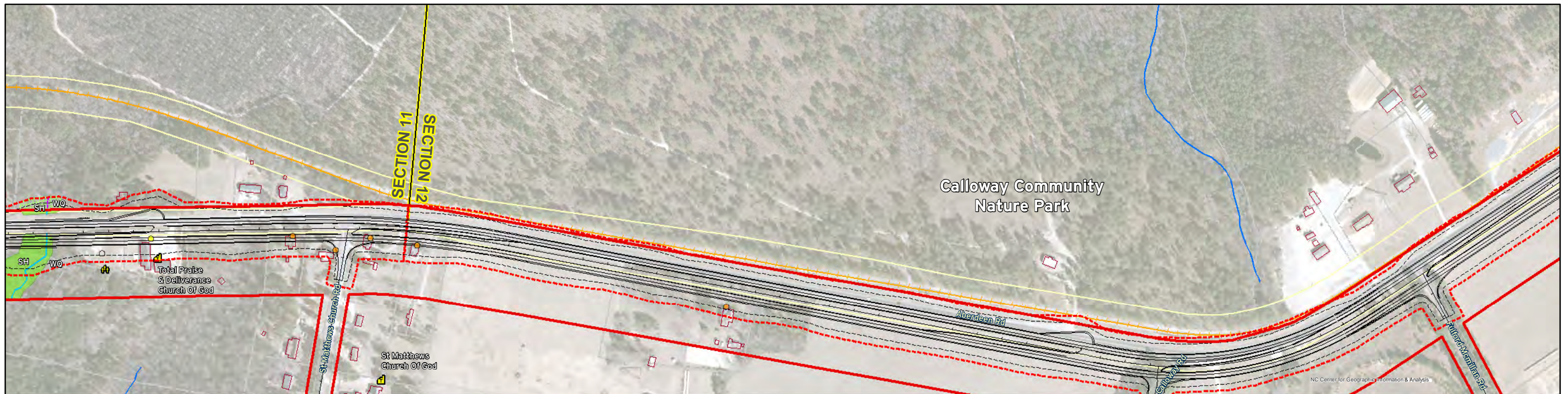
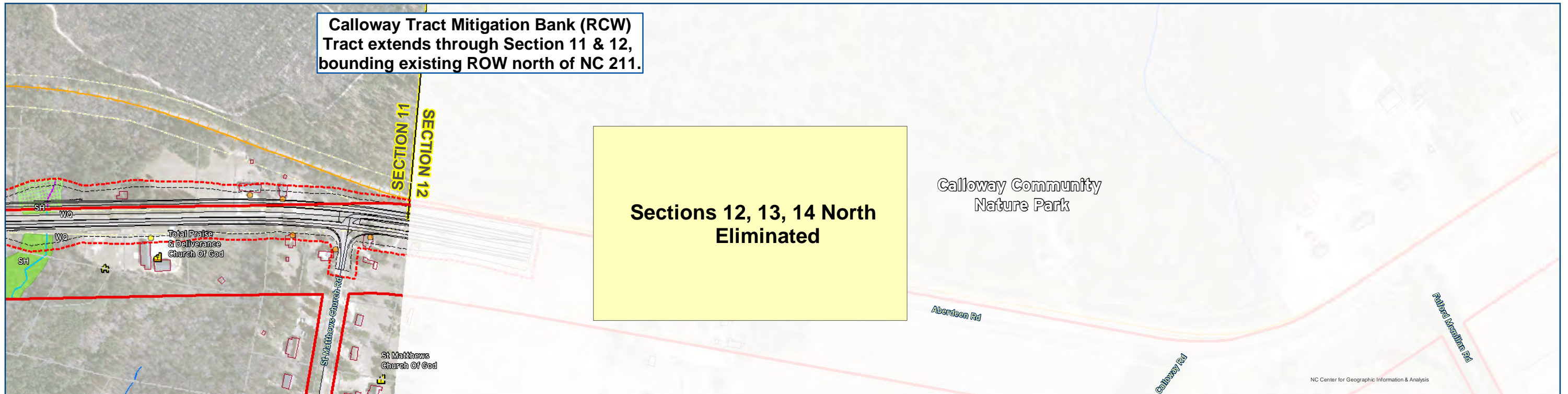
 	 Study Area  SS + 25' & Proposed ROW  Proposed Slopestakes  County Line  Existing Railroad Alignment  Existing Right-Of-Way  Existing Building Foundations	 Ft. Bragg Limits  Fire Station  School  NHP Property  Conservation Properties	 Hazardous Waste Site  Junkyard  UST  Cemetery  Church  Parcel Boundaries	 Delineated Streams  Delineated Ponds  Delineated Wetlands  Estimated Stream  Estimated Wetland  USGS Streams	Potential Impacts  Business  Church  Cemetery  Community Facility  Home  Home - Septic  UST	<p align="center">ALTERNATIVES NC 211 FROM US 15 - 501 IN ABERDEEN TO SR 1244 - SR 1311 IN RAEFORD, MOORE, AND HOKE COUNTIES STIP PROJECT R-5709</p>	<p align="center">FIGURE 12</p>
----------------------------------------------------------------------------------------------------------------------------------------------------------------------------	-----------------------------------------------------------------------------------------------------------------------------------------------------------------------------------------------------------------------------------------------------------------------------------------------------------------------------------------------------------------------------------------------------------------------------------------------------------------------------------------------------------------------------------------------------------------------------------------------------------------------------------------------------------------------------------------------------------------------------------------------------------------------------------	---------------------------------------------------------------------------------------------------------------------------------------------------------------------------------------------------------------------------------------------------------------------------------------------------------------------------------------------------------------------------------------------------------------------------------------------------------------------------------------------------------------------------	------------------------------------------------------------------------------------------------------------------------------------------------------------------------------------------------------------------------------------------------------------------------------------------------------------------------------------------------------------------------------------------------------------------------------------------------------------------------------------------------------------------------------------------------------------------------------------------------------------------------	------------------------------------------------------------------------------------------------------------------------------------------------------------------------------------------------------------------------------------------------------------------------------------------------------------------------------------------------------------------------------------------------------------------------------------------------------------------------------------------------------------------------------------------------------------------------------------------------------------------------------------------------------------	--------------------------------------------------------------------------------------------------------------------------------------------------------------------------------------------------------------------------------------------------------------------------------------------------------------------------------------------------------------------------------------------------------------------------------------------------------------------------------------------------------------------------------------------------------------------------------------------------------------------------------------------------------------------------------------------------------------------------------------------	----------------------------------------------------------------------------------------------------------------------------------------------------------------------------------------	---------------------------------------------------



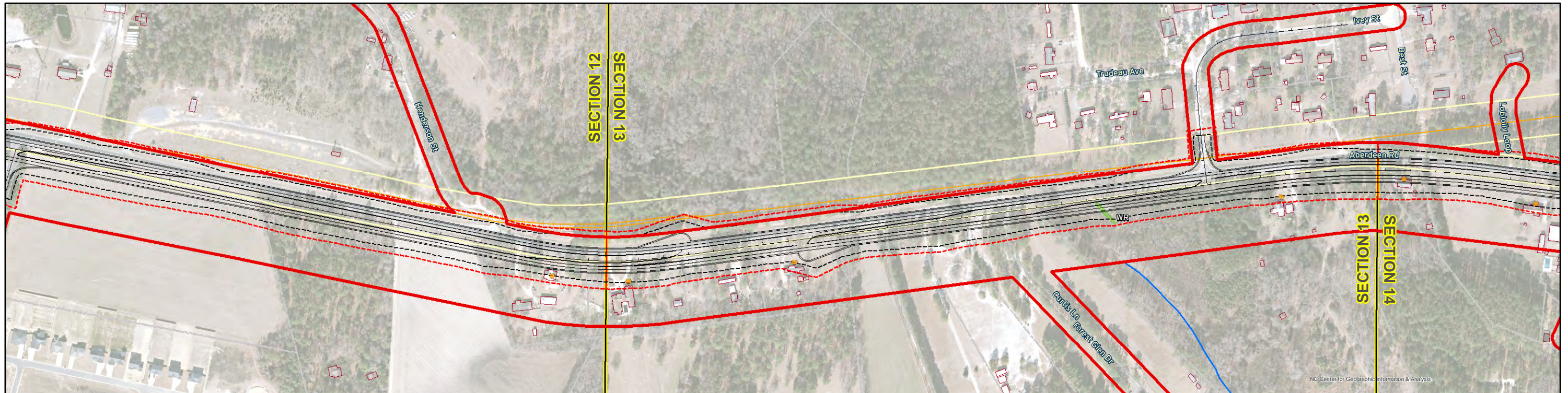
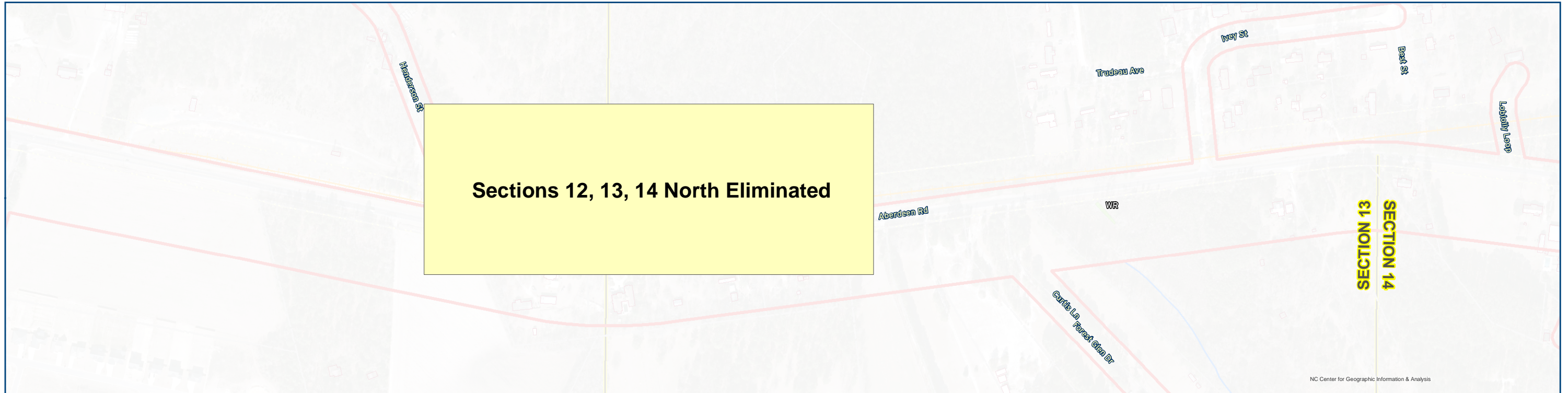
 0 200 400 Feet	 Study Area  SS + 25' & Proposed ROW  Proposed Slopestakes  County Line  Existing Railroad Alignment  Existing Right-Of-Way  Existing Building Foundations	 Ft. Bragg Limits  Fire Station  School  NHP Property  Conservation Properties	 Hazardous Waste Site  Junkyard  UST  Cemetery  Church  Parcel Boundaries	 Delineated Streams  Delineated Ponds  Delineated Wetlands  Estimated Stream  Estimated Wetland  USGS Streams	Potential Impacts  Business  Church  Cemetery  Community Facility  Home  Home - Septic  UST	<p align="center">ALTERNATIVES NC 211 FROM US 15 - 501 IN ABERDEEN TO SR 1244 - SR 1311 IN RAEFORD, MOORE, AND HOKE COUNTIES STIP PROJECT R-5709</p>	<p align="center">FIGURE 13</p>
-------------------------------------------------------------------------------------------------------	-----------------------------------------------------------------------------------------------------------------------------------------------------------------------------------------------------------------------------------------------------------------------------------------------------------------------------------------------------------------------------------------------------------------------------------------------------------------------------------------------------------------------------------------------------------------------------------------------------------------------------------------------------------------------------------------------------------------------------------------------------------------------------------	---------------------------------------------------------------------------------------------------------------------------------------------------------------------------------------------------------------------------------------------------------------------------------------------------------------------------------------------------------------------------------------------------------------------------------------------------------------------------------------------------------------------------	------------------------------------------------------------------------------------------------------------------------------------------------------------------------------------------------------------------------------------------------------------------------------------------------------------------------------------------------------------------------------------------------------------------------------------------------------------------------------------------------------------------------------------------------------------------------------------------------------------------------	------------------------------------------------------------------------------------------------------------------------------------------------------------------------------------------------------------------------------------------------------------------------------------------------------------------------------------------------------------------------------------------------------------------------------------------------------------------------------------------------------------------------------------------------------------------------------------------------------------------------------------------------------------	--------------------------------------------------------------------------------------------------------------------------------------------------------------------------------------------------------------------------------------------------------------------------------------------------------------------------------------------------------------------------------------------------------------------------------------------------------------------------------------------------------------------------------------------------------------------------------------------------------------------------------------------------------------------------------------------------------------------------------------------	-------------------------------------------------------------------------------------------------------------------------------------------------------------------------------------------------------------------------------------------------------------	----------------------------------------------------


































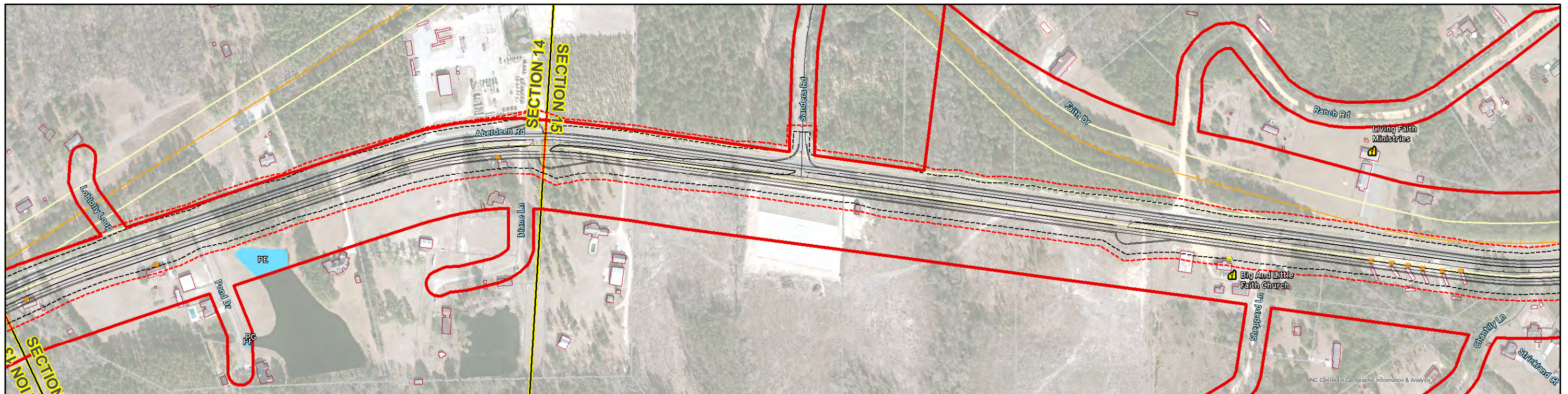
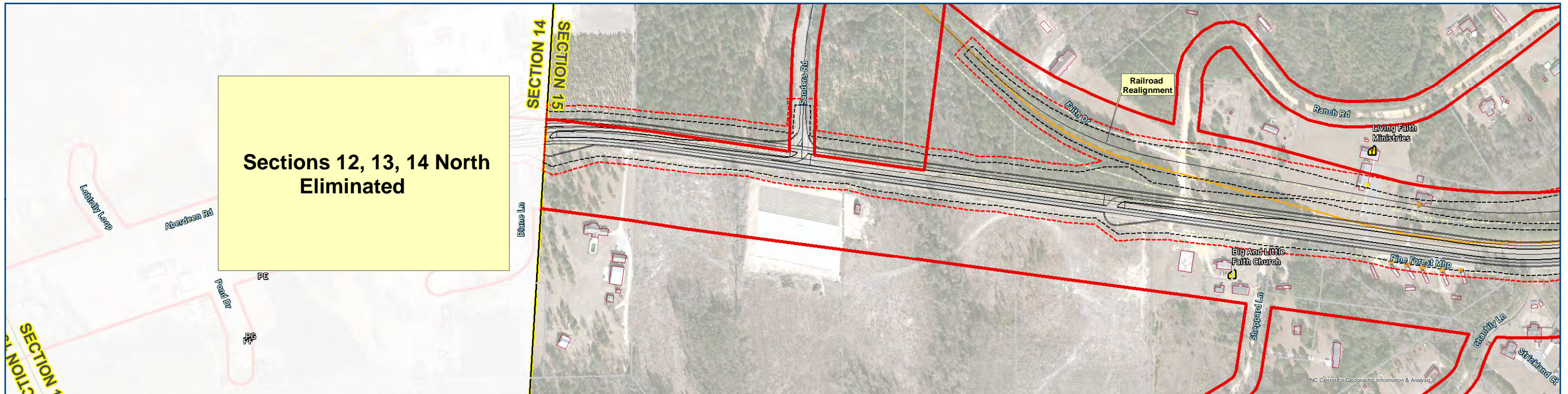
 0 200 400 Feet	[Red outline] Study Area [Red dashed line] SS + 25' & Proposed ROW [Black dashed line] Proposed Slopestakes [Grey dashed line] County Line [Orange line] Existing Railroad Alignment [Yellow line] Existing Right-Of-Way [Red line] Existing Building Foundations	[Green dashed line] Ft. Bragg Limits [Red building icon] Fire Station [Red flag icon] School [Green hatched box] NHP Property [Purple hatched box] Conservation Properties	[Orange diamond] Hazardous Waste Site [Black square] Junkyard [Orange square] UST [House icon] Cemetery [Church icon] Church [House icon] Parcel Boundaries	[Blue line] Delineated Streams [Light blue box] Delineated Ponds [Green box] Delineated Wetlands [Purple line] Estimated Stream [Green hatched box] Estimated Wetland [Blue line] USGS Streams	Potential Impacts [Blue circle] Business [Yellow circle] Church [Grey circle] Cemetery [Green circle] Community Facility [Orange circle] Home [Black circle] Home - Septic [Red circle] UST	<p align="center">ALTERNATIVES NC 211</p> <p align="center">FROM US 15 - 501 IN ABERDEEN TO SR 1244 - SR 1311 IN RAEFORD, MOORE, AND HOKE COUNTIES STIP PROJECT R-5709</p>	<p align="center">FIGURE 14</p>
-------------------------------------------------------------------------------------------------------	-------------------------------------------------------------------------------------------------------------------------------------------------------------------------------------------------------------------------------------------------------------------------------------	----------------------------------------------------------------------------------------------------------------------------------------------------------------------------------------	----------------------------------------------------------------------------------------------------------------------------------------------------------------------------	---------------------------------------------------------------------------------------------------------------------------------------------------------------------------------------------------------------	-------------------------------------------------------------------------------------------------------------------------------------------------------------------------------------------------------------------------	---------------------------------------------------------------------------------------------------------------------------------------------------------------------------------------------------	--------------------------------------------



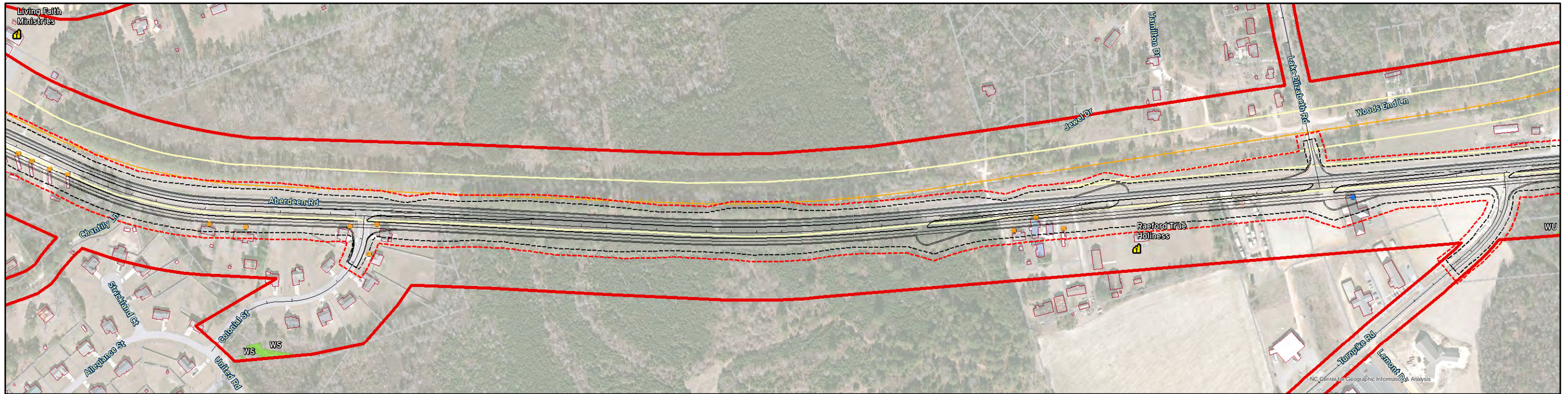
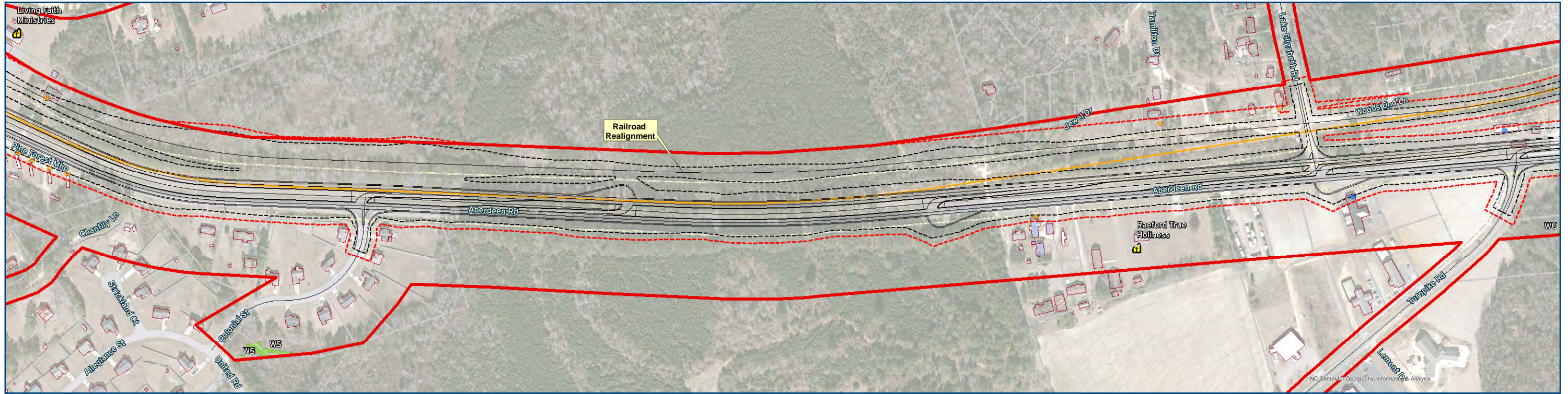
	Study Area SS + 25' & Proposed ROW Proposed Slopestakes County Line Existing Railroad Alignment Existing Right-Of-Way Existing Building Foundations	Ft. Bragg Limits Fire Station School NHP Property Conservation Properties	Hazardous Waste Site Junkyard UST Cemetery Church Parcel Boundaries	Delineated Streams Delineated Ponds Delineated Wetlands Estimated Stream Estimated Wetland USGS Streams	<p>Potential Impacts</p> <ul style="list-style-type: none"> Business Church Cemetery Community Facility Home Home - Septic UST 	<p>ALTERNATIVES NC 211 FROM US 15 - 501 IN ABERDEEN TO SR 1244 - SR 1311 IN RAEFORD, MOORE, AND HOKE COUNTIES STIP PROJECT R-5709</p>	<p>FIGURE 15</p>




































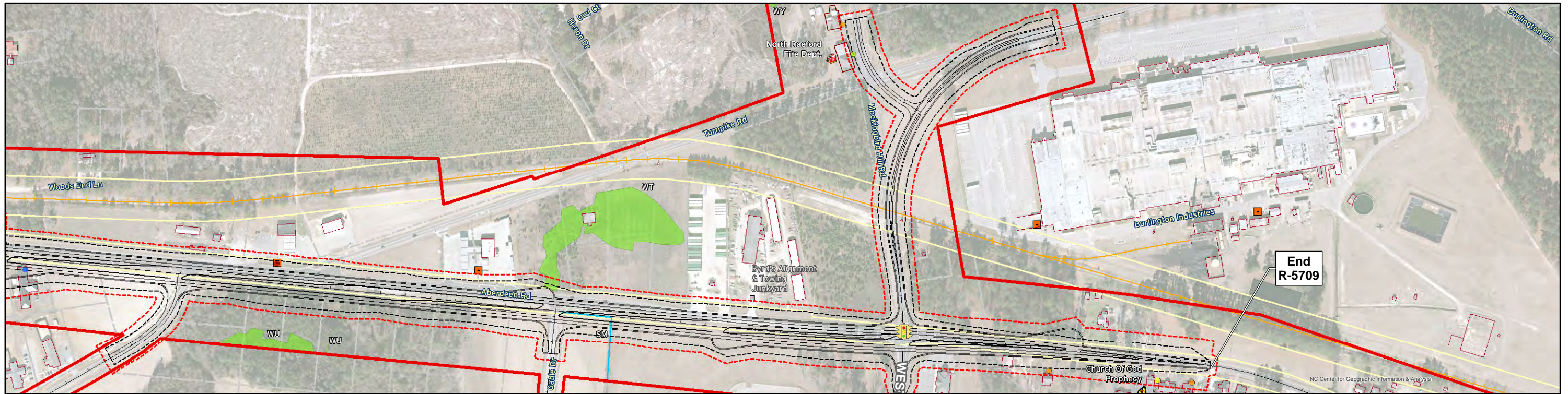
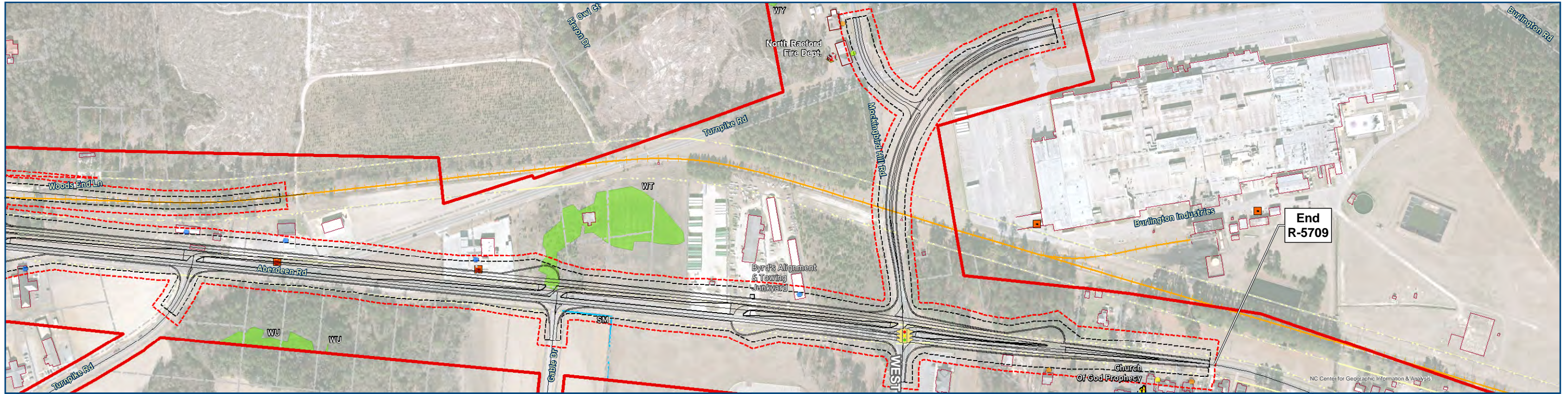
 0 200 400 Feet	 Study Area  SS + 25' & Proposed ROW  Proposed Slopestakes  County Line  Existing Right-Of-Way  Existing Building Foundations	 Ft. Bragg Limits  Fire Station  School  NHP Property  Conservation Properties	 Hazardous Waste Site  Junkyard  UST  Cemetery  Church  Parcel Boundaries	 Delineated Streams  Delineated Ponds  Delineated Wetlands  Estimated Stream  Estimated Wetland  USGS Streams	Potential Impacts  Business  Church  Cemetery  Community Facility  Home  Home - Septic  UST	<p align="center">ALTERNATIVES NC 211 FROM US 15 - 501 IN ABERDEEN TO SR 1244 - SR 1311 IN RAEFORD, MOORE, AND HOKE COUNTIES STIP PROJECT R-5709</p>	<p align="center">FIGURE 16</p>
----------------------------------------------------------------------------------------------------------	----------------------------------------------------------------------------------------------------------------------------------------------------------------------------------------------------------------------------------------------------------------------------------------------------------------------------------------------------------------------------------------------------------------------------------------------------------------------------------------------------------------------------------------------------------------------------------------------------------------------------------------------------------------	---------------------------------------------------------------------------------------------------------------------------------------------------------------------------------------------------------------------------------------------------------------------------------------------------------------------------------------------------------------------------------------------------------------------------------------------------------------------------------------------------------------------------	------------------------------------------------------------------------------------------------------------------------------------------------------------------------------------------------------------------------------------------------------------------------------------------------------------------------------------------------------------------------------------------------------------------------------------------------------------------------------------------------------------------------------------------------------------------------------------------------------------------------	------------------------------------------------------------------------------------------------------------------------------------------------------------------------------------------------------------------------------------------------------------------------------------------------------------------------------------------------------------------------------------------------------------------------------------------------------------------------------------------------------------------------------------------------------------------------------------------------------------------------------------------------------------	--------------------------------------------------------------------------------------------------------------------------------------------------------------------------------------------------------------------------------------------------------------------------------------------------------------------------------------------------------------------------------------------------------------------------------------------------------------------------------------------------------------------------------------------------------------------------------------------------------------------------------------------------------------------------------------------------------------------------------------------	-------------------------------------------------------------------------------------------------------------------------------------------------------------------------------------------------------------------------------------------------------------	----------------------------------------------------




































	Study Area SS + 25' & Proposed ROW Proposed Slopestakes County Line Existing Railroad Alignment Existing Right-Of-Way Existing Building Foundations	Ft. Bragg Limits Fire Station School NHP Property Conservation Properties	Hazardous Waste Site Junkyard UST Cemetery Church Parcel Boundaries	Delineated Streams Delineated Ponds Delineated Wetlands Estimated Stream Estimated Wetland USGS Streams	<p>Potential Impacts</p> Business Church Cemetery Community Facility Home Home - Septic UST	<p>ALTERNATIVES NC 211 FROM US 15 - 501 IN ABERDEEN TO SR 1244 - SR 1311 IN RAEFORD, MOORE, AND HOKE COUNTIES STIP PROJECT R-5709</p>	<p>FIGURE 17</p>



	 Study Area  SS + 25' & Proposed ROW  Proposed Slopestakes  County Line  Existing Railroad Alignment  Existing Right-Of-Way  Existing Building Foundations	 Ft. Bragg Limits  Fire Station  School  NHP Property  Conservation Properties	 Hazardous Waste Site  Junkyard  UST  Cemetery  Church  Church  Parcel Boundaries	 Delineated Streams  Delineated Ponds  Delineated Wetlands  Estimated Stream  Estimated Wetland  USGS Streams	<p>Potential Impacts</p> <ul style="list-style-type: none">  Business  Church  Cemetery  Community Facility  Home  Home - Septic  UST 	<p align="center">ALTERNATIVES NC 211 FROM US 15 - 501 IN ABERDEEN TO SR 1244 - SR 1311 IN RAEFORD, MOORE, AND HOKE COUNTIES STIP PROJECT R-5709</p>	<p align="center">FIGURE 18</p>
	<p>0 200 400 Feet</p>						



	 Study Area  SS + 25' & Proposed ROW  Proposed Slopestakes  County Line  Existing Railroad Alignment  Existing Right-Of-Way  Existing Building Foundations	 Ft. Bragg Limits  Fire Station  School  NHP Property  Conservation Properties	 Hazardous Waste Site  Junkyard  UST  Cemetery  Church  Church  Parcel Boundaries	 Delineated Streams  Delineated Ponds  Delineated Wetlands  Estimated Stream  Estimated Wetland  USGS Streams	<p>Potential Impacts</p> <ul style="list-style-type: none">  Business  Church  Cemetery  Community Facility  Home  Home - Septic  UST 	<p>ALTERNATIVES NC 211 FROM US 15 - 501 IN ABERDEEN TO SR 1244 - SR 1311 IN RAEFORD, MOORE, AND HOKE COUNTIES STIP PROJECT R-5709</p>	<p>FIGURE 19</p>
	