
















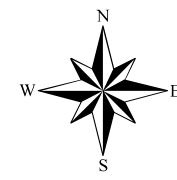
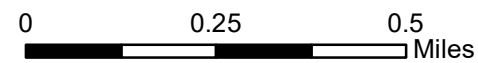


North Carolina
Department of Transportation

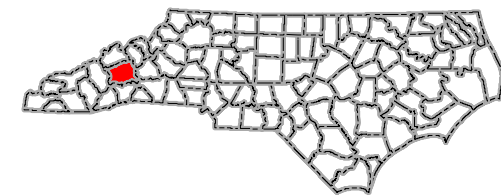


Legend

- | | | |
|--|--|---|
|  Section AA |  Horizontal Alignment |  Interstate |
|  Section AB |  Streams (non-delineated) |  US Highway |
|  Section AC |  Water |  State Highway |
|  Section B |  Municipal Boundary |  State Route |
|  Section C | |  Local Road |
|  Section D | |  Railroad |



Date: August 2023

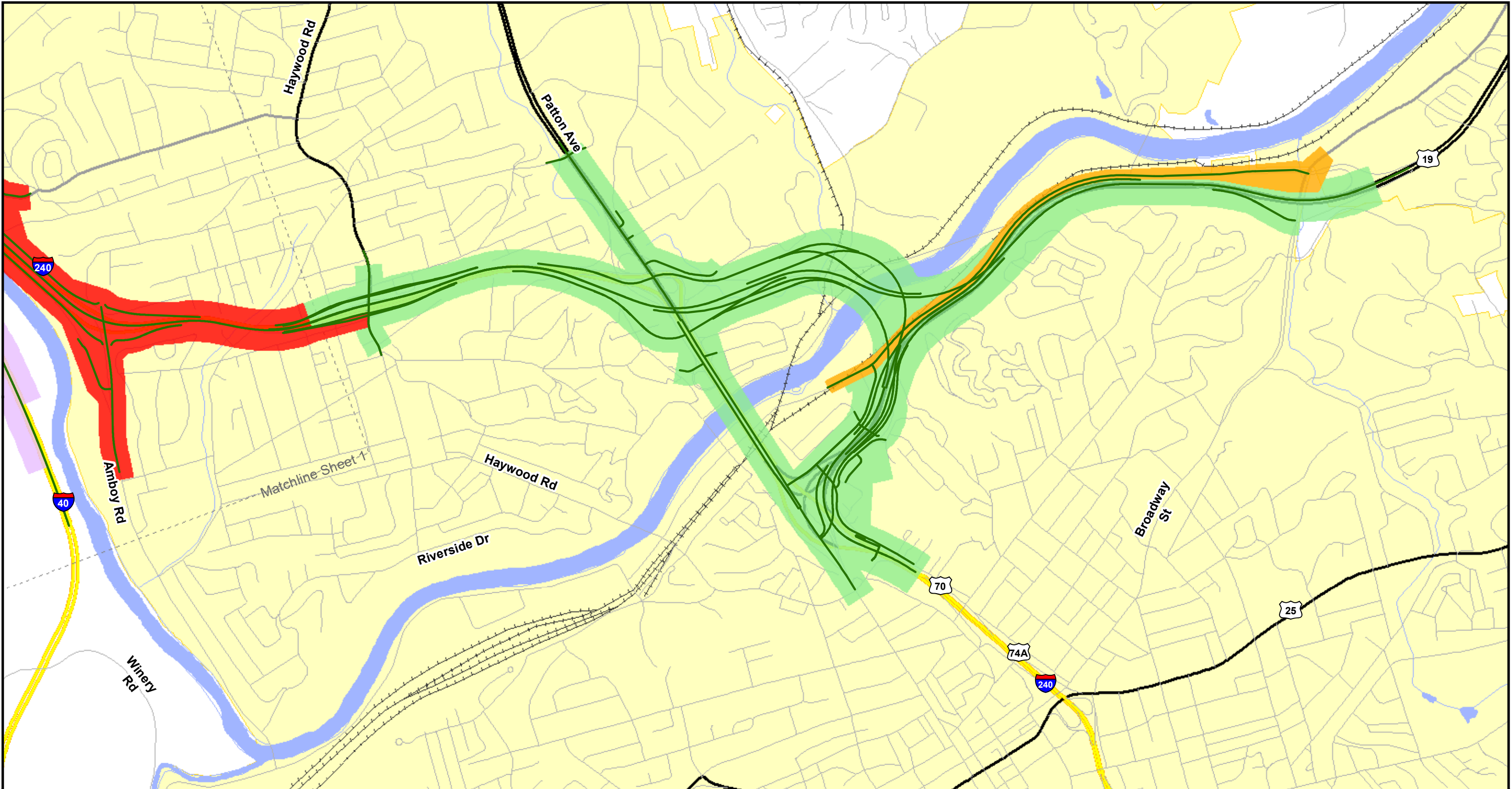


I-2513 New Section Boundaries


Sheet 1

I-26 Asheville Connector
Buncombe County





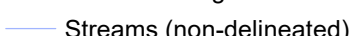



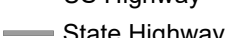

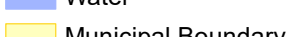
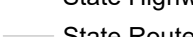

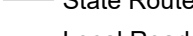

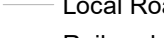
STIP Project No. I-2513

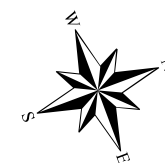
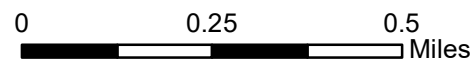


North Carolina
Department of Transportation



Legend

- | | | |
|--|---|---|
|  Section AA |  Horizontal Alignment |  Interstate |
|  Section AB |  Streams (non-delineated) |  US Highway |
|  Section AC |  Water |  State Highway |
|  Section B |  Municipal Boundary |  State Route |
|  Section C | |  Local Road |
|  Section D | |  Railroad |



Date: August 2023



I-2513 New Section Boundaries

Sheet 2

I-26 Asheville Connector
Buncombe County

STIP Project No. I-2513