

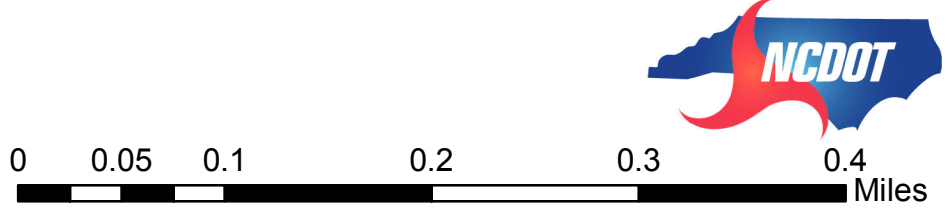
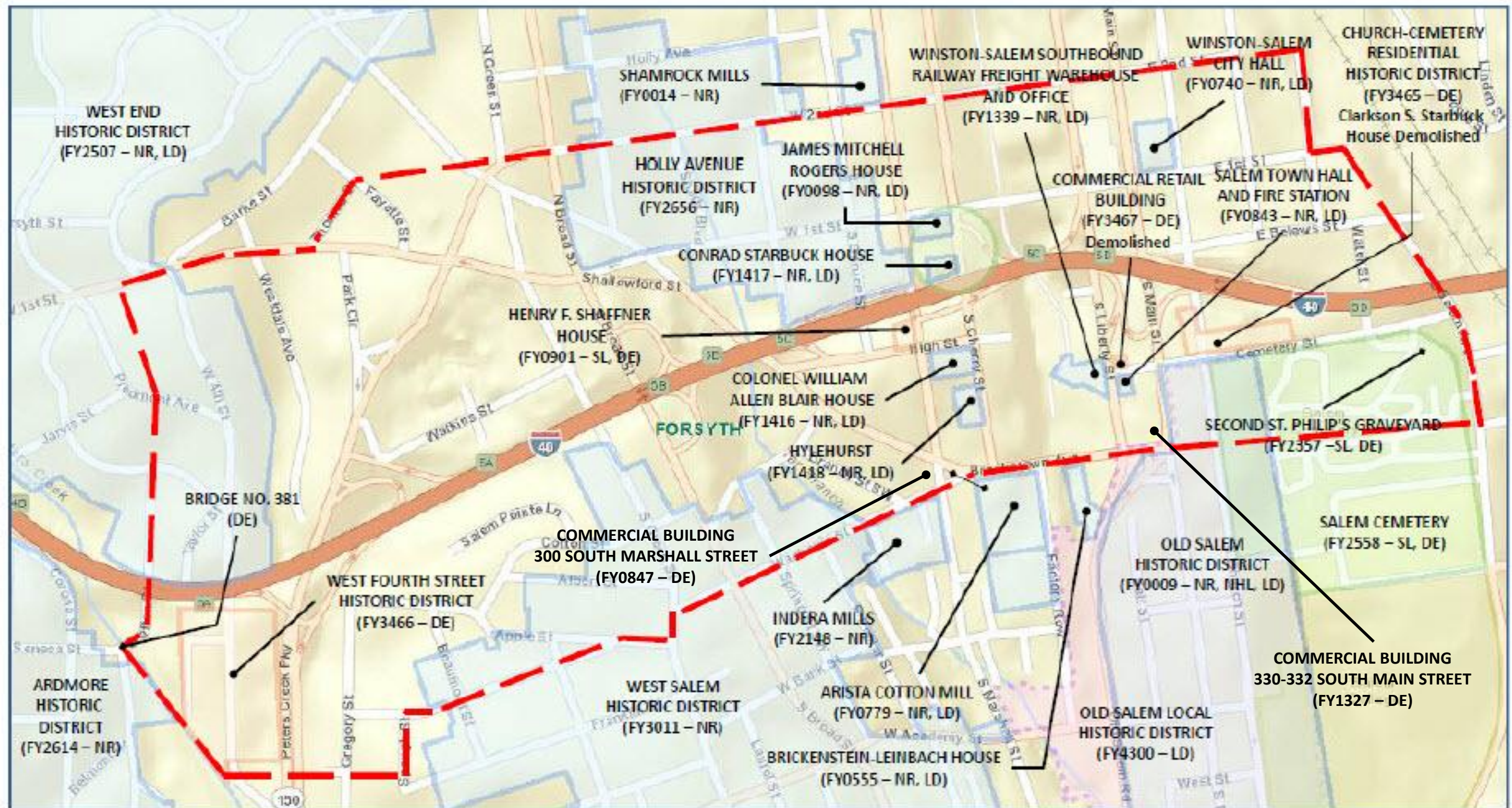


Legend
 2013 Study Area
 Streams

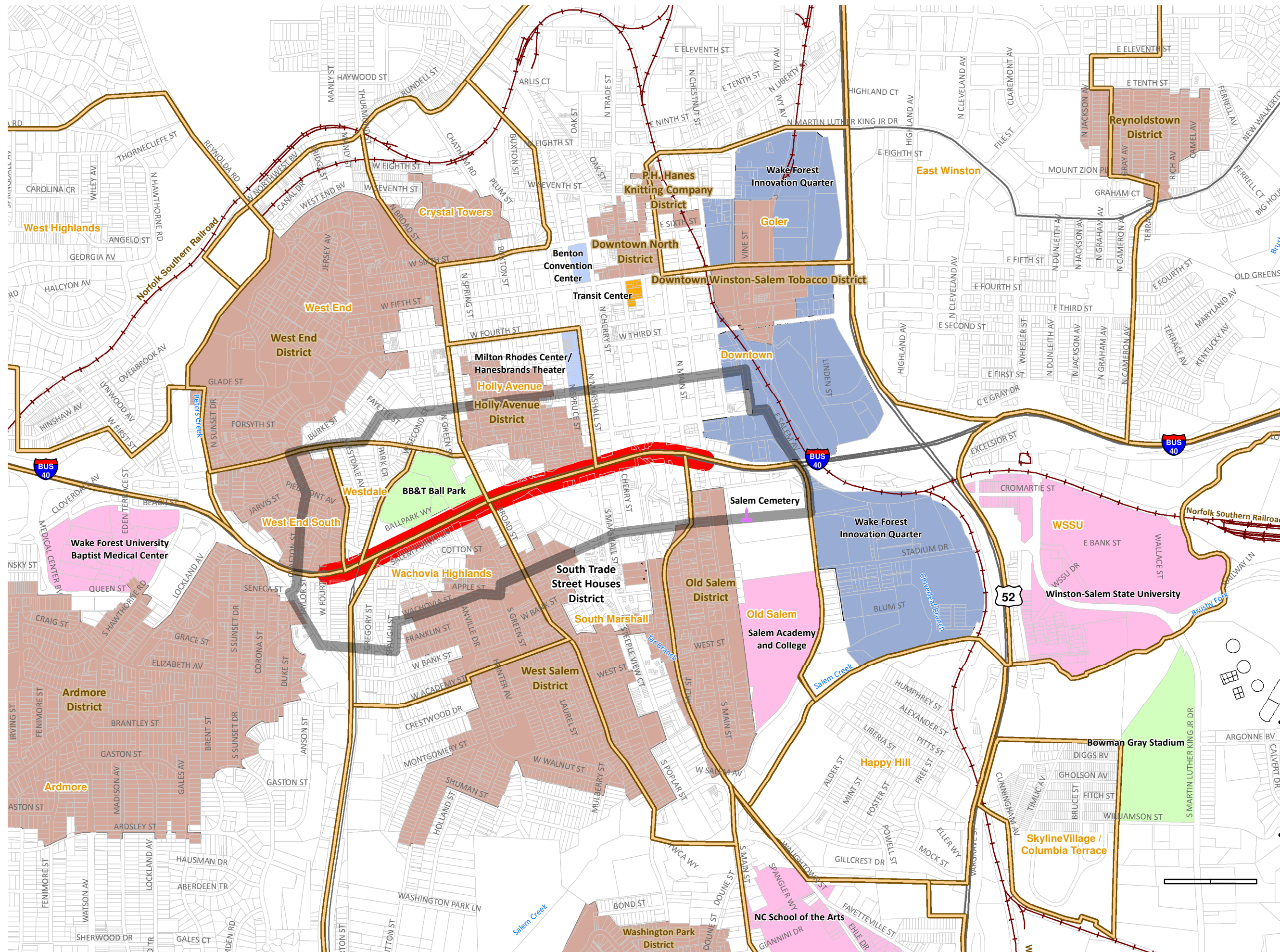
U-2827B Figure 26
 Winston-Salem, Forsyth County
 Jurisdictional Features



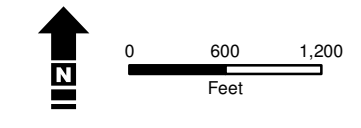


Properties listed on or determined eligible for the National Register of Historic Places within the May 2013 study area.
 Blue = National Register (NR); Green = Study List (SL); Orange (or none) = Determined NR-eligible (DE); Purple = Locally Designated (LD).

NHL = National Historic Landmark. Base map: HPO Web, not to scale. October 2013; revised January 2014.



- Regional Attractions
- National Register Historic Districts
- Cemetery
- DCIA Boundary
- Project Limits
- Neighborhoods
- Parcels
- Railroads



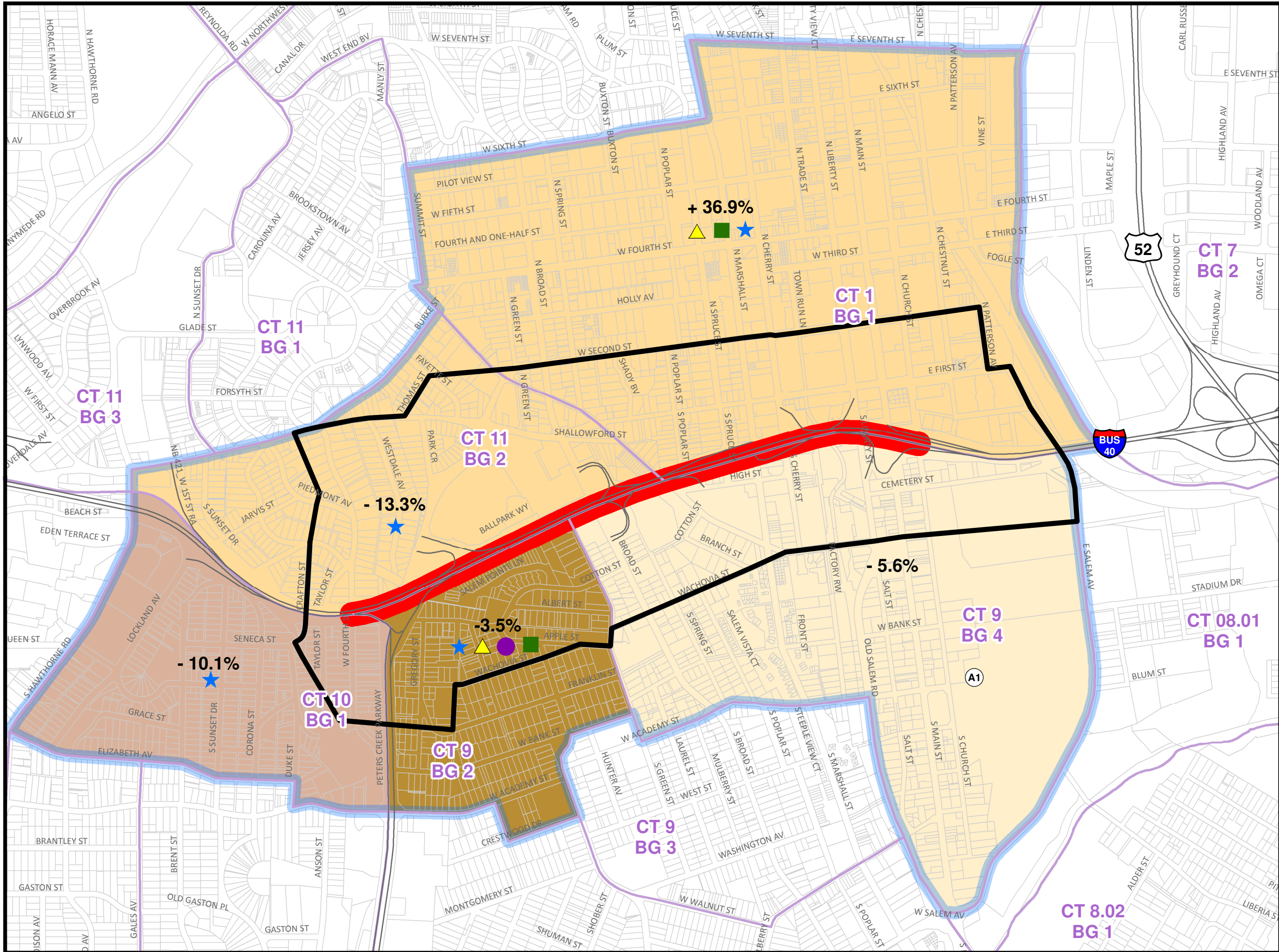
Source: City of Winston-Salem and Forsyth County GIS Department.
Map Printed December 2013.

Human Environment Section
COMMUNITY IMPACT ASSESSMENT
STIP PROJECT NO. U-2827B

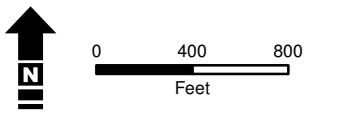
Neighborhoods Historic Resources and Regional Attractions

FIGURE 28

Bus40_CIA_Historic.mxd 01.03.2014 JNL



- Legend**
- Demographic Study Area
 - Direct Community Impact Area
 - Project Limits
 - 2010 Census Block Groups
 - Parcels
- Population Change**
- 4.5% Year 2000-2010
- Population Density**
Persons Per Acre
- 0 - 4.9
 - 5 - 5.9
 - 6 - 6.9
 - 7.0 and Over
- Notable Population Groups**
- African American
 - Hispanic
 - Limited English Proficiency
 - Low-Income
- Notable Age Groups**
- Age 18 - 21
- Highway Corridors and Ramps



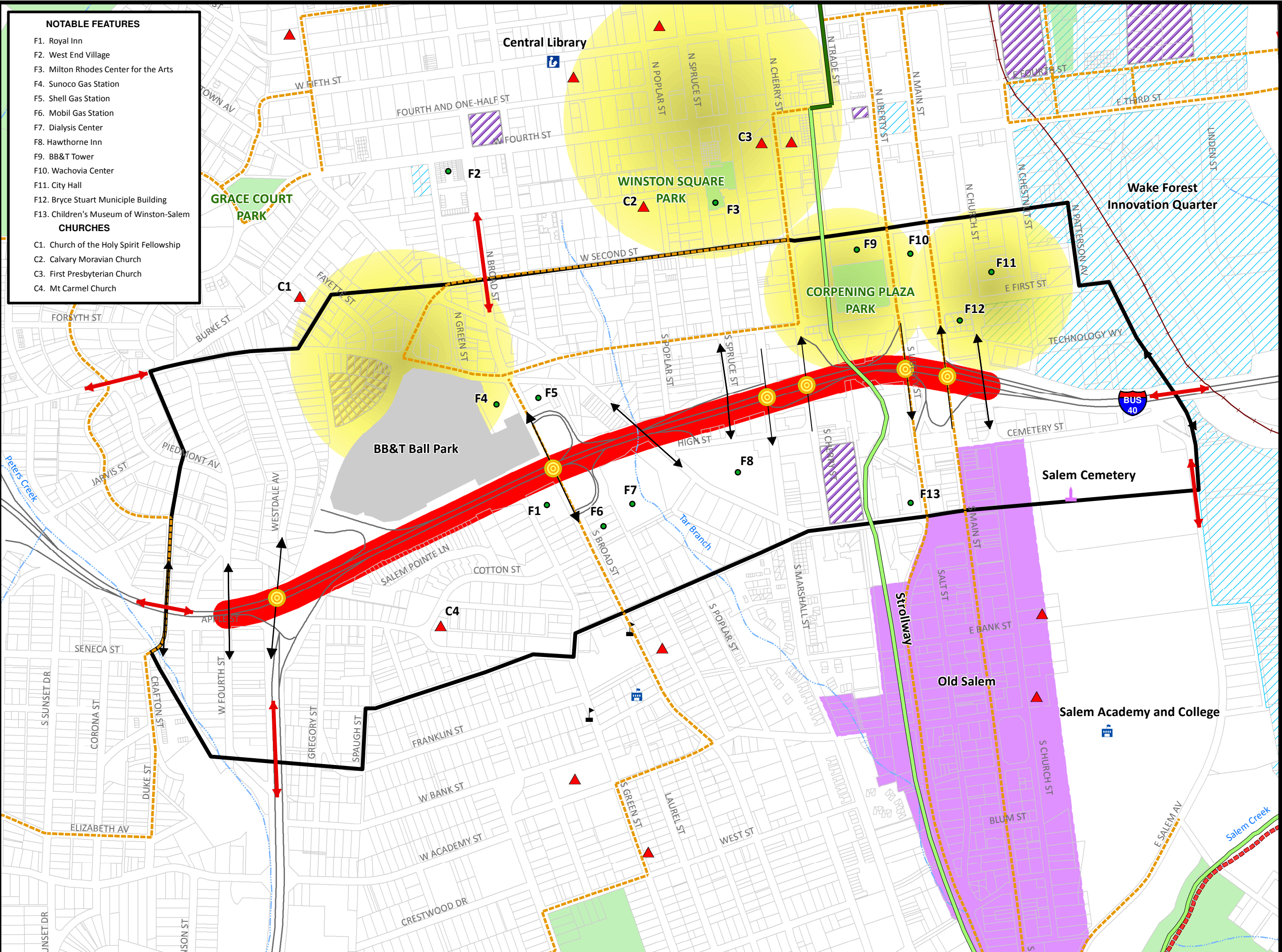
Source: City of Winston-Salem and Forsyth County GIS Department.
Map Printed January 2014.

 Human Environment Section
COMMUNITY IMPACT ASSESSMENT
STIP PROJECT NO. U-2827B

Study Areas and Population Characteristics

FIGURE 29

Bus40_CIA_StudyAreas.mxd 01.02.2014 JNL



- NOTABLE FEATURES**
- F1. Royal Inn
 - F2. West End Village
 - F3. Milton Rhodes Center for the Arts
 - F4. Sunoco Gas Station
 - F5. Shell Gas Station
 - F6. Mobil Gas Station
 - F7. Dialysis Center
 - F8. Hawthorne Inn
 - F9. BB&T Tower
 - F10. Wachovia Center
 - F11. City Hall
 - F12. Bryce Stuart Munciple Building
 - F13. Children's Museum of Winston-Salem
- CHURCHES**
- C1. Church of the Holy Spirit Fellowship
 - C2. Calvary Moravian Church
 - C3. First Presbyterian Church
 - C4. Mt Carmel Church

- Legend**
- Direct Community Impact Area
 - Notable Features
 - Schools
 - Colleges
 - Public Library
 - Church
 - Cemetery
 - Railroads
 - Highway Corridors and Ramps
 - Project Limits
 - Existing Greenway
 - Proposed Greenway
 - Bike Routes
 - 303(d) Streams
 - Rivers & Streams
 - Parcels
 - Parks
 - Planned Development
 - Old Salem
 - Under Development
 - Pedestrian Activity Centers
- Major Access Points Across Bus-40**
- Without Interchange
 - With Interchange
 - Major Access into DCIA

0 300 600
Feet

Source: City of Winston-Salem and Forsyth County GIS Department.
Map Printed January 2014.

 Human Environment Section
COMMUNITY IMPACT ASSESSMENT
STIP PROJECT NO. U-2827B

COMMUNITY CONTEXT MAP

FIGURE 30