


LEGEND	
	PROPOSED SIDEWALK
	EXISTING ROADWAY
	EXISTING ROADWAY TO BE REMOVED
	EXISTING ROADWAY TO BE RESURFACED
	PROPOSED ROADWAY
	PROPOSED STRUCTURES, ISLAND, CURB AND GUTTER
	EXISTING STRUCTURES, ISLAND, CURB AND GUTTER TO BE REMOVED
	EXISTING STRUCTURES, ISLAND, CURB AND GUTTER TO BE RETAINED
	LAKES, RIVER, STREAMS AND PONDS
	PROPERTY LINES
	EXISTING TRAFFIC SIGNAL
	PROPOSED TRAFFIC SIGNAL
	HISTORIC PROPERTY


NORTH CAROLINA DEPARTMENT OF TRANSPORTATION
 DIVISION OF HIGHWAYS
 PROJECT DEVELOPMENT AND ENVIRONMENTAL ANALYSIS UNIT

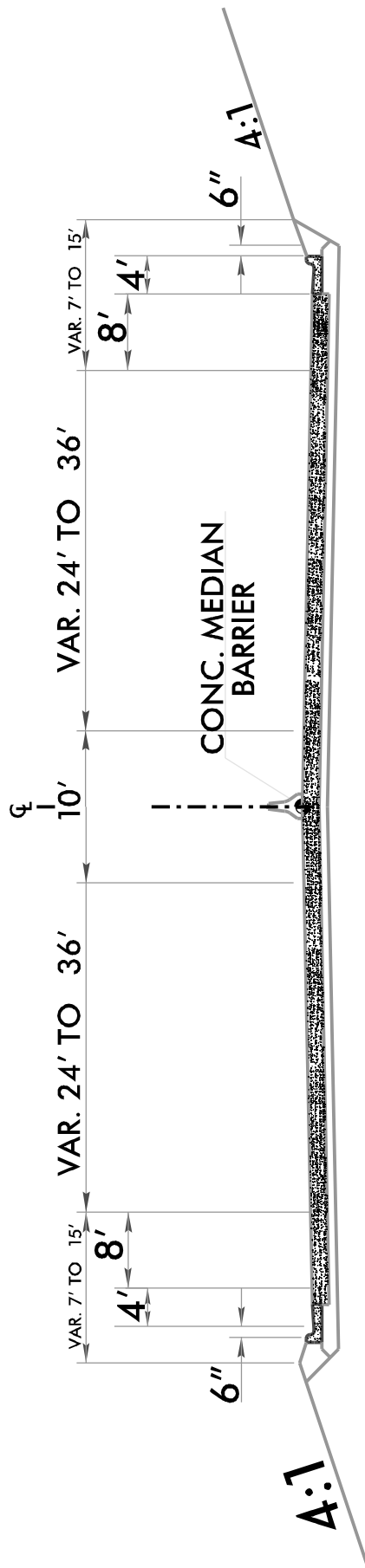
ALTERNATIVE 4 - CHERRY / MARSHALL DEEP CUT MAP
 US 421 PAVEMENT REHABILITATION,
 REPLACEMENT OF BRIDGE NUMBERS 178,
 278, 286, 288, 291, 293, 305, 312, 313, 336
 AND VARIOUS SAFETY IMPROVEMENTS
 FROM WEST OF FOURTH STREET TO
 EAST OF CHURCH STREET
 FORSYTH COUNTIES
 TIP PROJECT U-27827b

NOT TO SCALE

January 2014

FIGURE 16

VAR. 24' F-F TO 34' F-F
 VAR. 20' TO 30'



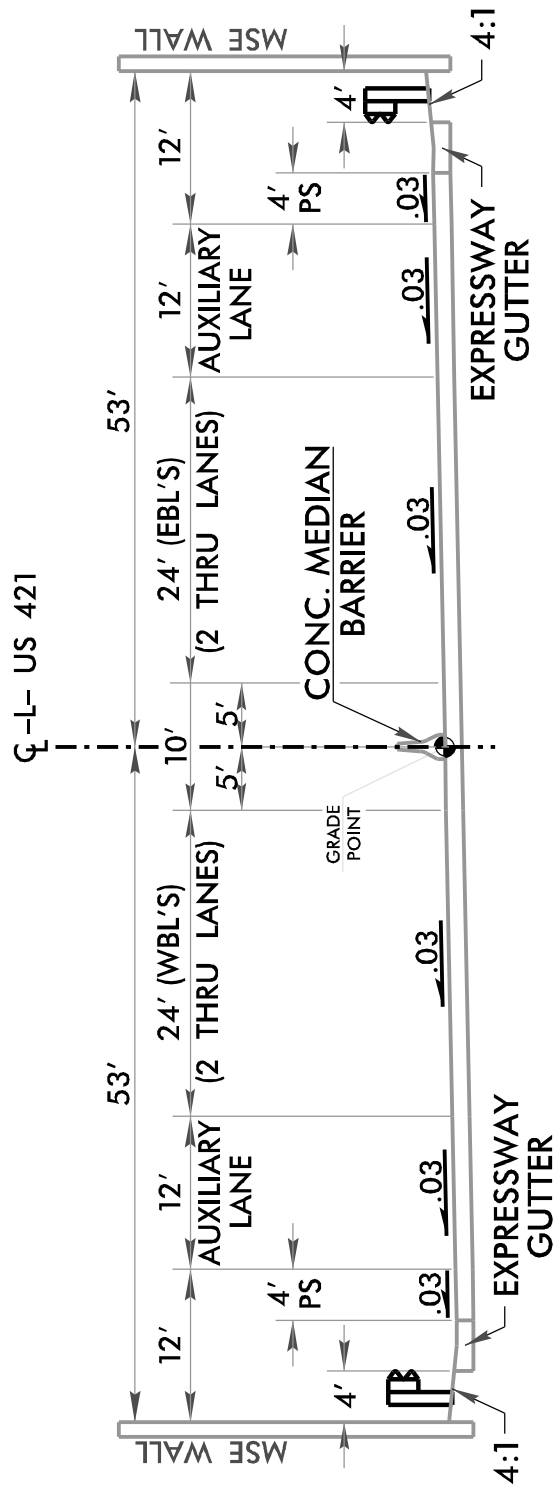
TYPICAL SECTION

US 421/I-40 BUSINESS



NORTH CAROLINA DEPARTMENT OF
 TRANSPORTATION
 PROJECT DEVELOPMENT AND
 ENVIRONMENTAL ANALYSIS UNIT

TYPICAL SECTION
 EXISTING INTERCHANGES MAP
 US 421 PAVEMENT REHABILITATION,
 REPLACEMENT OF BRIDGE NUMBERS 178,
 278, 286, 288, 291, 293, 305, 312, 313, 336
 AND VARIOUS SAFETY IMPROVEMENTS
 FROM WEST OF FOURTH STREET TO
 EAST OF CHURCH STREET



TYPICAL SECTION ON US 421 UNDER BRIDGE NO. 278

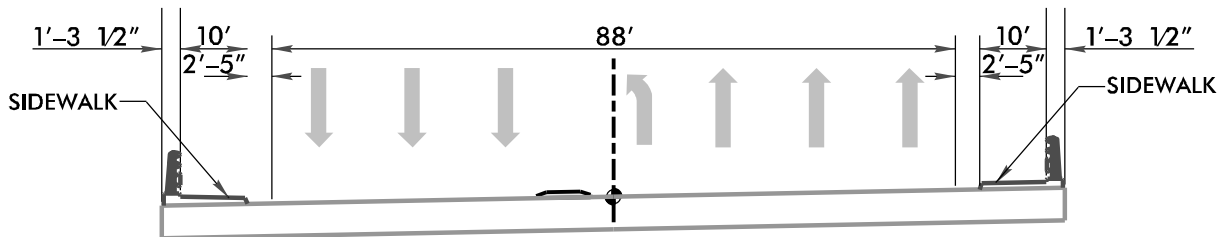


NORTH CAROLINA DEPARTMENT OF
TRANSPORTATION
PROJECT DEVELOPMENT AND
ENVIRONMENTAL ANALYSIS UNIT

TYPICAL SECTION
EXISTING INTERCHANGES MAP
US 421 PAVEMENT REHABILITATION,
REPLACEMENT OF BRIDGE NUMBERS 178,
278, 286, 288, 291, 293, 305, 312, 313, 336
AND VARIOUS SAFETY IMPROVEMENTS
FROM WEST OF FOURTH STREET TO
EAST OF CHURCH STREET

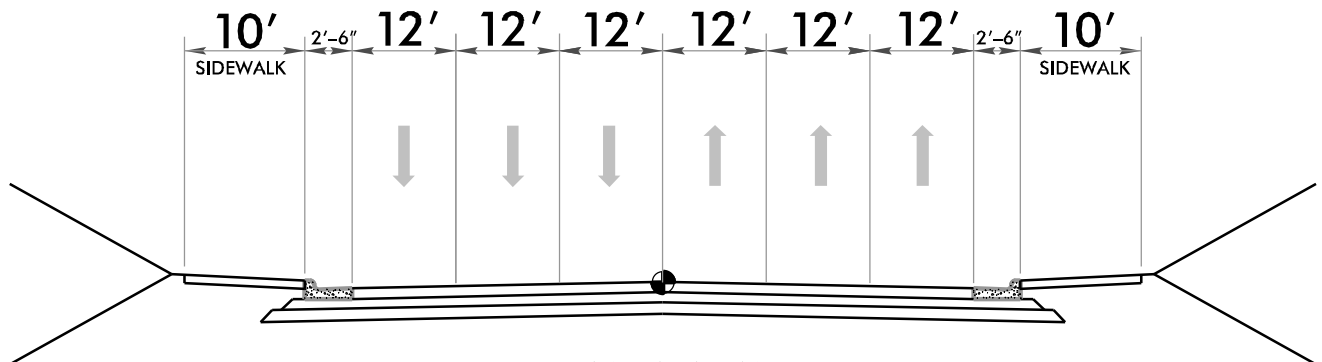
BRIDGE NO. 278 -Y1- (NC 150) OVER -L- (US 421)

CL-Y1- (NC 150)



SEE INSET

TYPICAL SECTION ON BRIDGE NO. 278

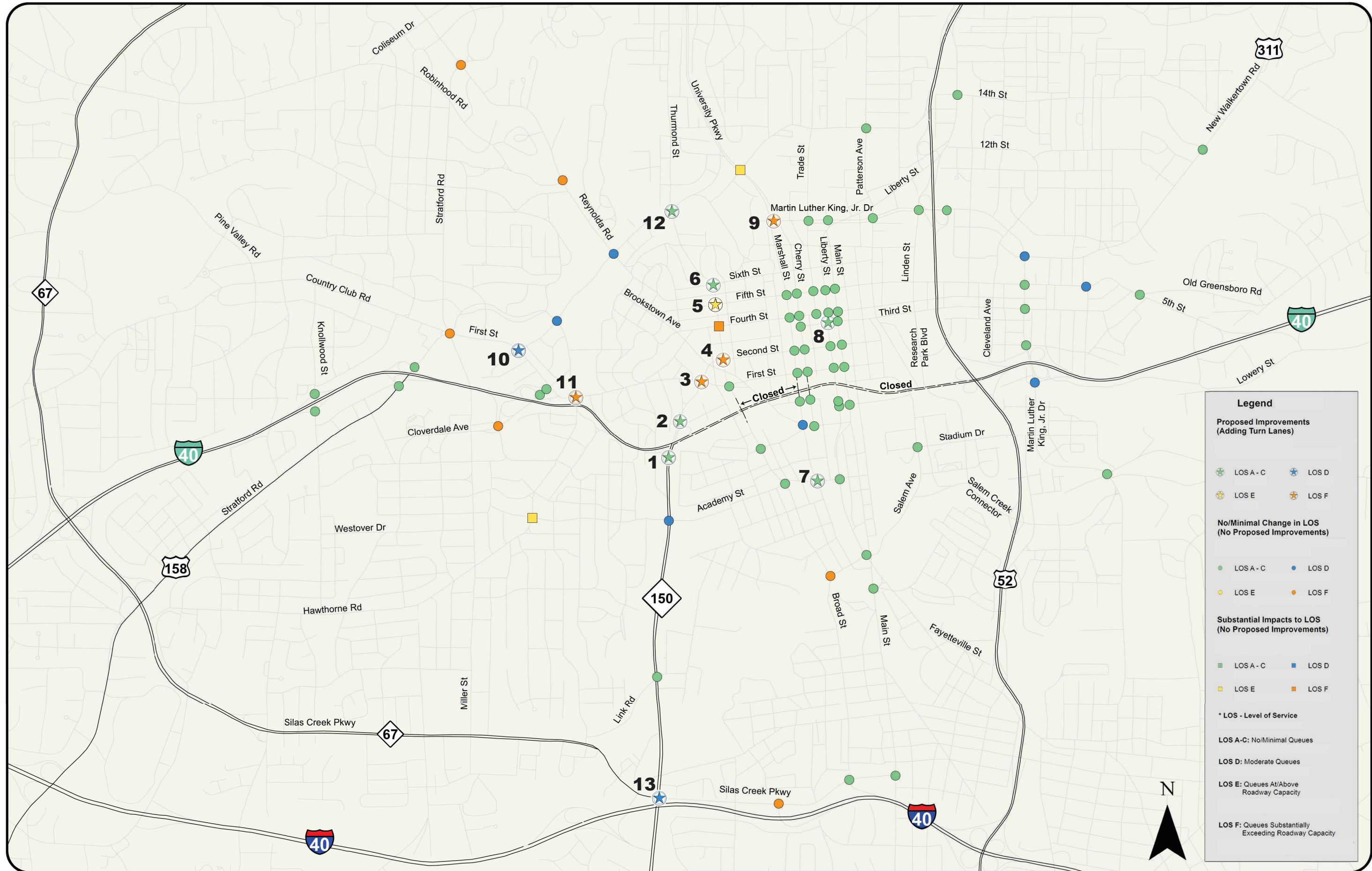


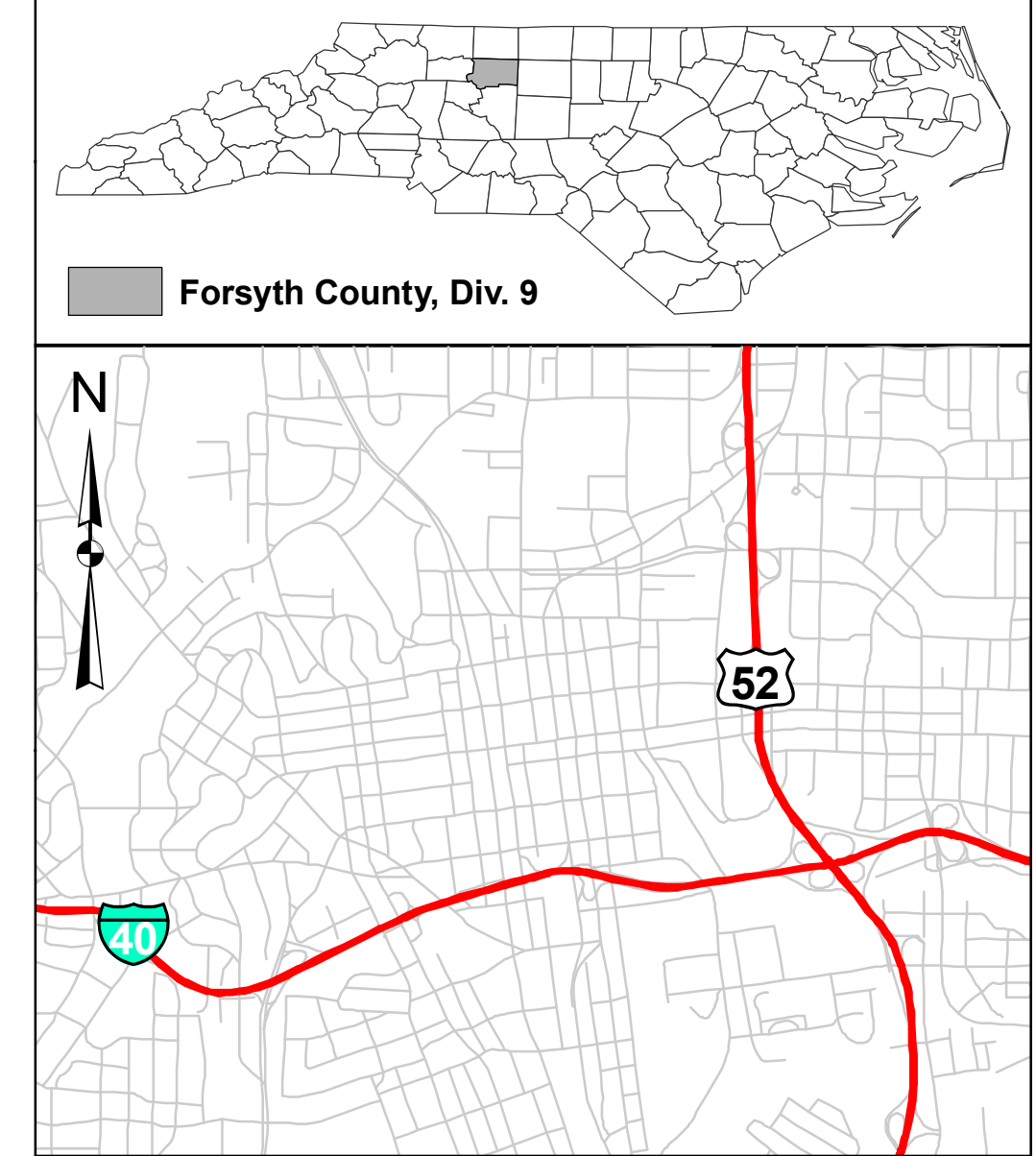
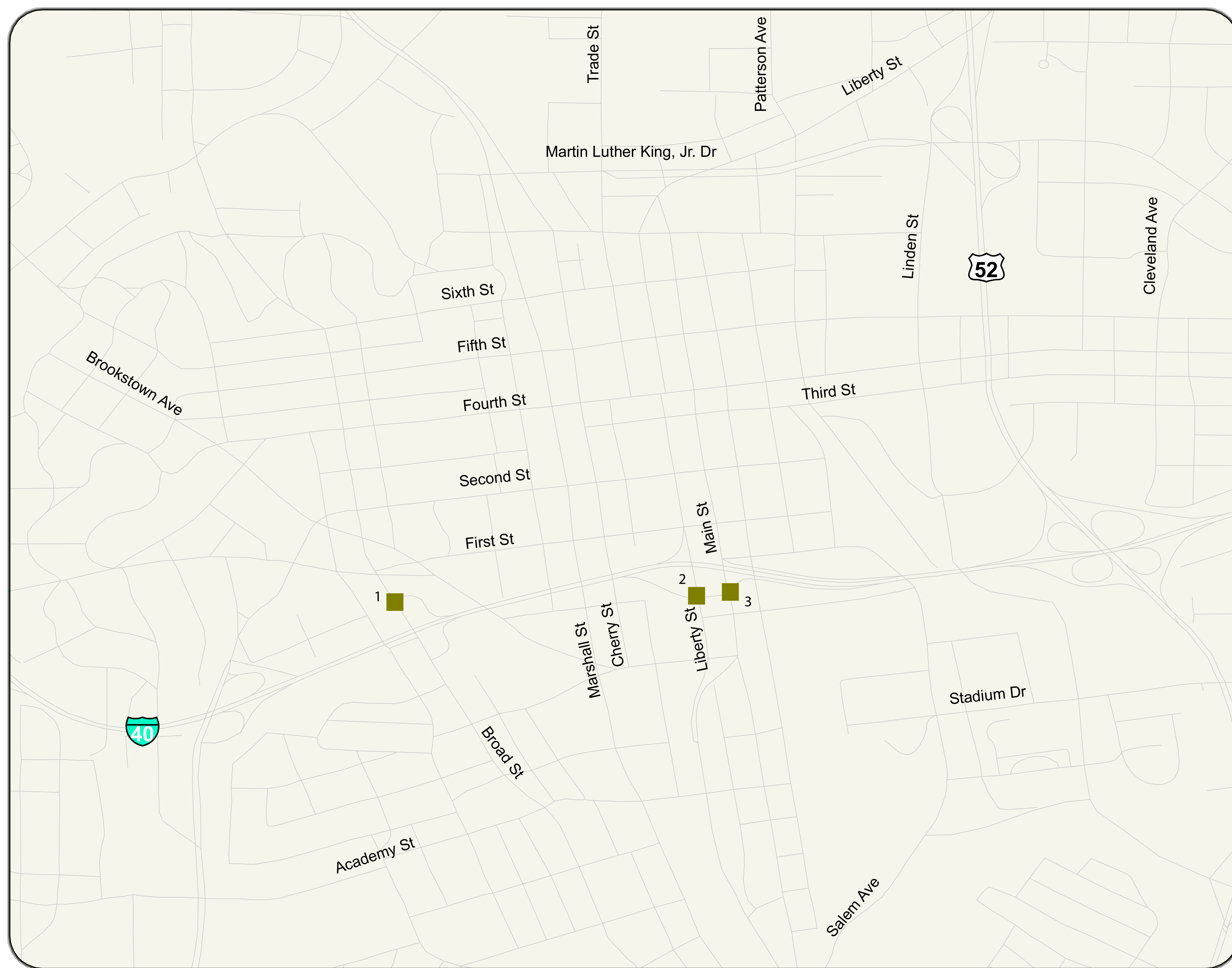
TYPICAL SECTION
PETERS CREEK PARKWAY
 NOT TO SCALE



NORTH CAROLINA DEPARTMENT OF
 TRANSPORTATION
 PROJECT DEVELOPMENT AND
 ENVIRONMENTAL ANALYSIS UNIT

TYPICAL SECTION
 EXISTING INTERCHANGES MAP
 US 421 PAVEMENT REHABILITATION,
 REPLACEMENT OF BRIDGE NUMBERS 178,
 278, 286, 288, 291, 293, 305, 312, 313, 336
 AND VARIOUS SAFETY IMPROVEMENTS
 FROM WEST OF FOURTH STREET TO
 EAST OF CHURCH STREET





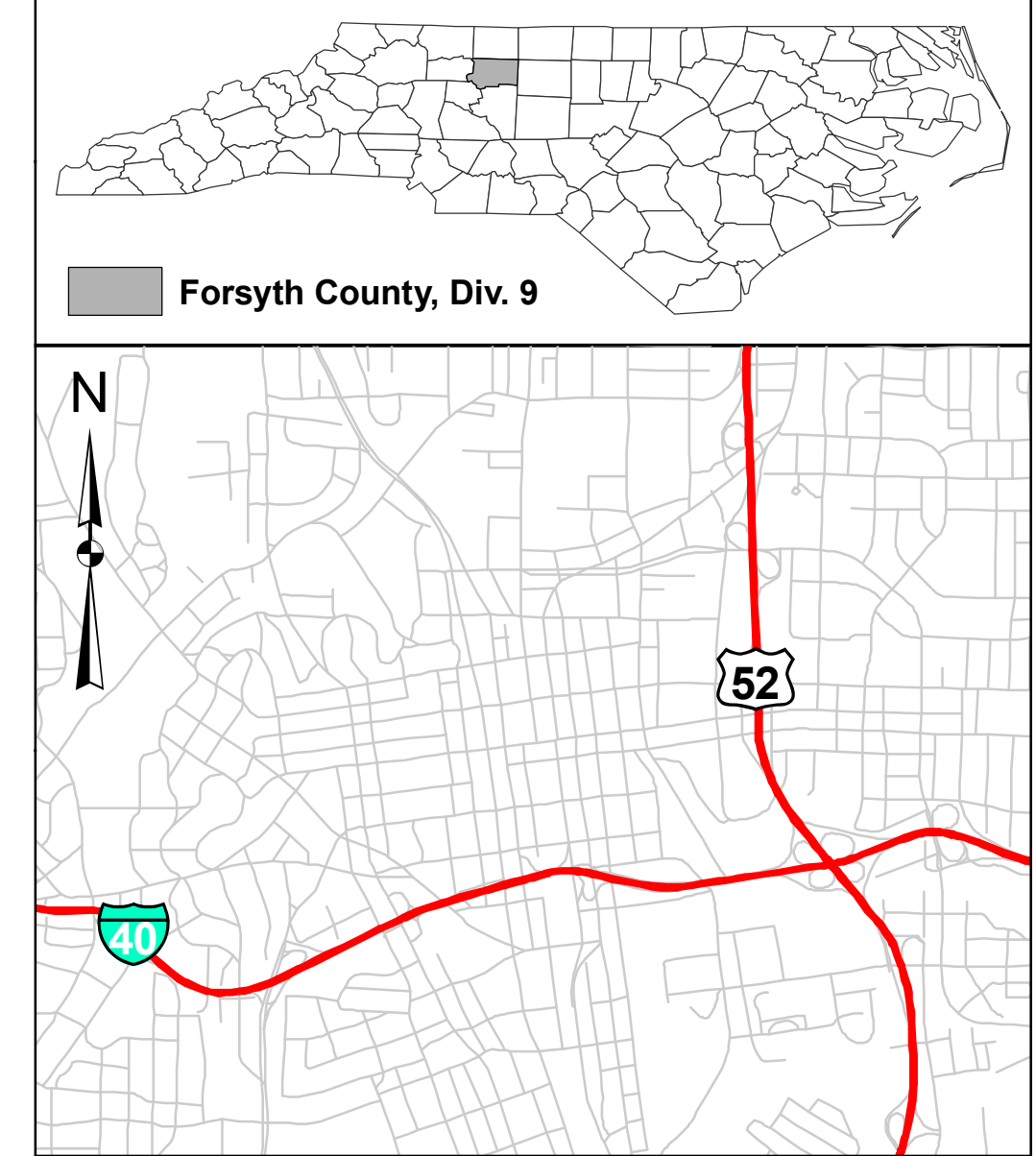
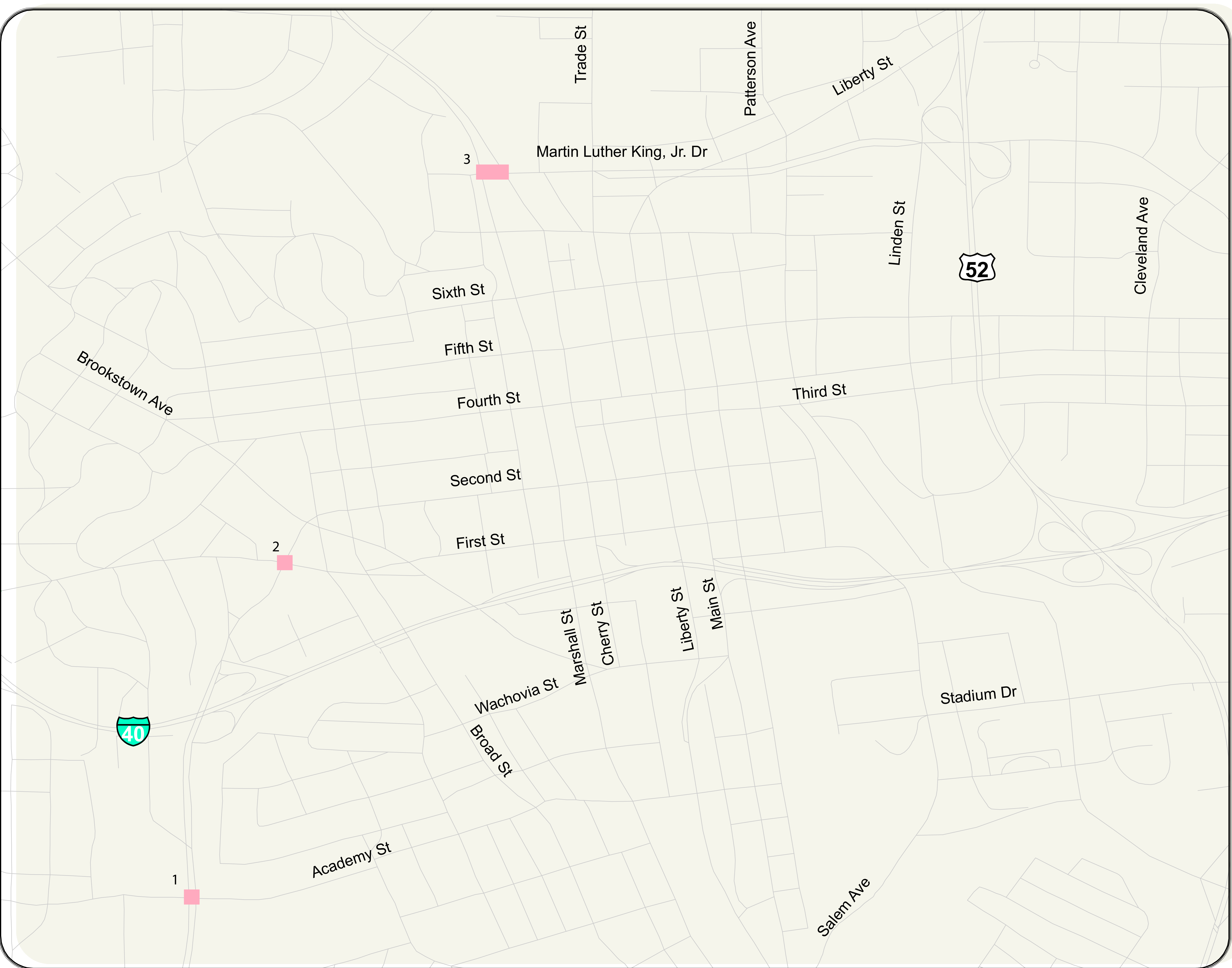
**2040 Build Conditions
Alternative 3**
Off-Site Intersection
Improvement Locations

Legend

- Intersection Location
- 1 Intersection Number
- Local Roads

FIGURE 19

TIP: U-2827 B	WBS: 34872.1.1
COUNTY: Forsyth	DIVISION: 9
DATE: January 2014	
PREPARED BY: JMP	
LOCATION: Reconstruct Business 40 between Fourth Street and Church Street	
PROJECT: Business 40 Reconstruction Study	



**2040 Build Conditions
Alternative 3 & 4**
Off-Site Intersection
Improvements Locations

Legend

- Intersection Location
- 1 Intersection Number
- Local Roads

FIGURE 20

TIP: U-2827 B	WBS: 34872.1.1
COUNTY: Forsyth	DIVISION: 9
DATE: January 2014	
PREPARED BY: JMP	
LOCATION: Reconstruct Business 40 between Fourth Street and Church Street	
PROJECT: Business 40 Reconstruction Study	