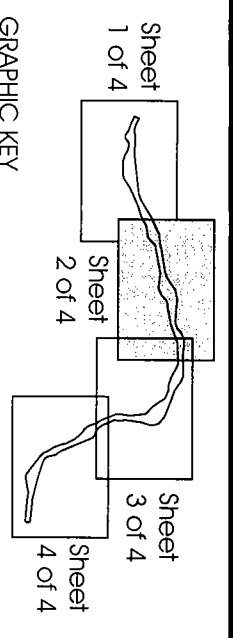
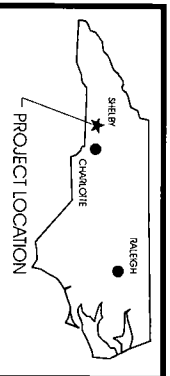



Source: USGS 1:24,000
Shelby (1983) Quadrangle

Corridor
Dwarf-flowered Heartleaf
Site Boundary



GRAPHIC KEY



LOCATION MAP

NORTH CAROLINA DEPARTMENT OF TRANSPORTATION
ENVIRONMENTAL IMPACT STUDY
US 74 SHELBY BYPASS (R-2707)
CLEVELAND COUNTY, NORTH CAROLINA

**EXHIBIT 4-4(B) DWARF-FLOWERED HEARTLEAF SITES
IDENTIFIED DURING FEIS PHASE FOR
PREFERRED ALTERNATIVE
SHEET 2 OF 4**