




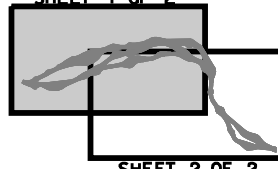
LEGEND

-  DWARF-FLOWERED HEARTLEAF SITES
-  PREFERRED ALTERNATIVE CORRIDOR




1" = 4,000'
APPROXIMATE SCALE

SHEET 1 OF 2



SHEET 2 OF 2
GRAPHIC KEY



LOCATION MAP

NORTH CAROLINA DEPARTMENT OF TRANSPORTATION
 ENVIRONMENTAL IMPACT STUDY
 US 74 SHELBY BYPASS (R-2707)
 CLEVELAND COUNTY, NORTH CAROLINA

EXHIBIT 4-4(A) POTENTIAL DWARF-FLOWERED HEARTLEAF SITES IDENTIFIED DURING DEIS PHASE
 SHEET 1 OF 2