




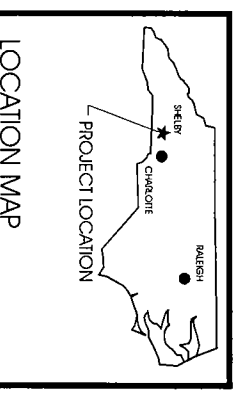

 Corridor
 Pond
 Wetland
 Wetland Label
 Stream
 Stream Label

0 0.25 0.50 MI
 0 0.25 0.50 Km
 Source: USGS 1:24,000
 Shelby (1983) Quadrangle

GRAPHIC KEY

SHEET 1 OF 4
 SHEET 2 OF 4
 SHEET 3 OF 4
 SHEET 4 OF 4



NORTH CAROLINA DEPARTMENT OF TRANSPORTATION
 ENVIRONMENTAL IMPACT STUDY
 US 74 SHELBY BYPASS (R-2707)
 CLEVELAND COUNTY, NORTH CAROLINA
EXHIBIT 4.3 DELINEATED STREAMS AND WETLANDS WITH PREFERRED ALTERNATIVE CORRIDOR
 SHEET 3 OF 4