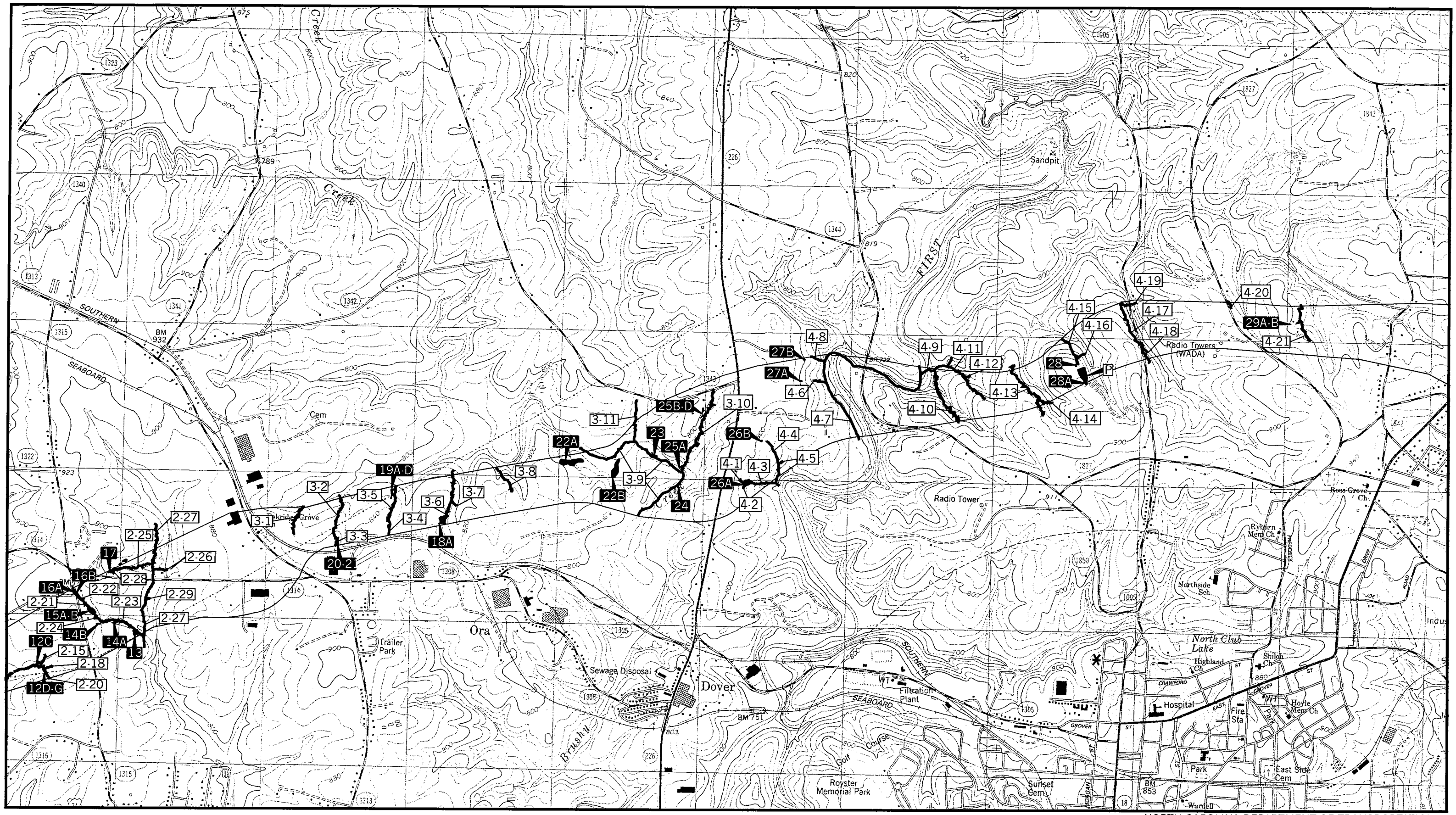

Corridor
Pond
Wetland
2A-D Wetland Label
Stream
2-12 Stream Label

0 0.25 0.50 Mi
0 0.25 0.50 Km

Source: USGS 1:24,000
Shelby (1983) Quadrangle

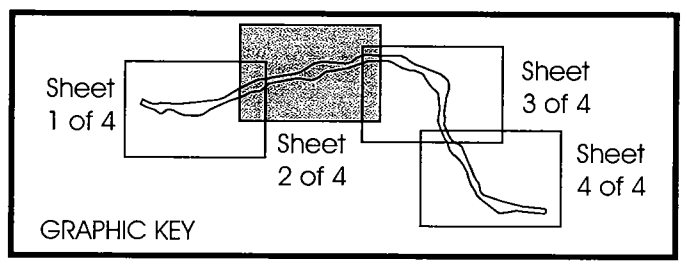

GRAPHIC KEY

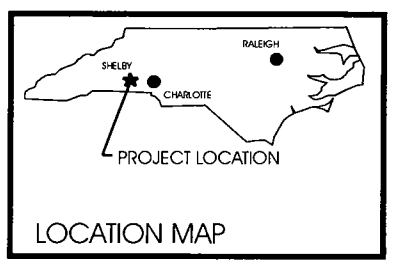

LOCATION MAP

NORTH CAROLINA DEPARTMENT OF TRANSPORTATION
ENVIRONMENTAL IMPACT STUDY
US 74 SHELBY BYPASS (R-2707)
CLEVELAND COUNTY, NORTH CAROLINA

EXHIBIT 4- 3 DELINEATED STREAMS AND WETLANDS WITHIN PREFERRED ALTERNATIVE CORRIDOR SHEET 2 OF 4