



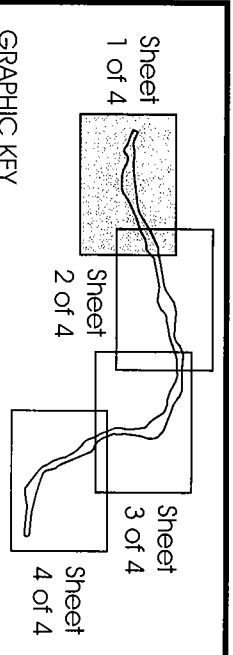


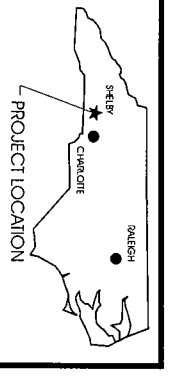
-  Corridor
-  Pond
-  Wetland
-  Wetland Label
-  Stream
-  Stream Label



Source: USGS 1:24,000, Boiling Springs North (1982) and Shelby (1983) Quadrangles



GRAPHIC KEY



LOCATION MAP

NORTH CAROLINA DEPARTMENT OF TRANSPORTATION

ENVIRONMENTAL IMPACT STUDY

US 74 SHELBY BYPASS (R-2707)

CLEVELAND COUNTY, NORTH CAROLINA

EXHIBIT 4-3 DELINEATED STREAMS AND WETLANDS WITHIN PREFERRED ALTERNATIVE CORRIDOR

SHEET 1 OF 4