


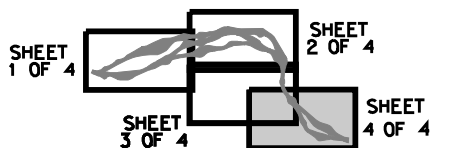



LEGEND

-  SCHOOL
-  CHURCH
-  CEMETERY

GRAPHIC KEY

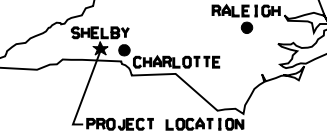


APPROXIMATE SCALE



1" = 2,222'

LOCATION MAP



NORTH CAROLINA DEPARTMENT OF TRANSPORTATION
 ENVIRONMENTAL IMPACT STUDY
 US 74 SHELBY BYPASS (R-2707)
 CLEVELAND COUNTY, NORTH CAROLINA

**EXHIBIT 3-5 COMMUNITY FACILITIES
 SHEET 4 OF 4**