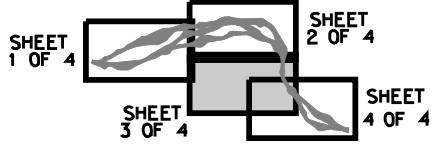



LEGEND

| | | | |
|---|----------|---|----------|
|  | SCHOOL |  | HOSPITAL |
|  | CHURCH |  | FIRE |
|  | CEMETERY | | |

GRAPHIC KEY

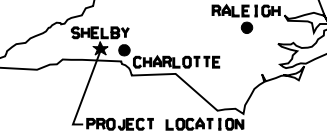


APPROXIMATE SCALE



1" = 2,222'

LOCATION MAP



NORTH CAROLINA DEPARTMENT OF TRANSPORTATION
 ENVIRONMENTAL IMPACT STUDY
 US 74 SHELBY BYPASS (R-2707)
 CLEVELAND COUNTY, NORTH CAROLINA

EXHIBIT 3-5 COMMUNITY FACILITIES
SHEET 3 OF 4