




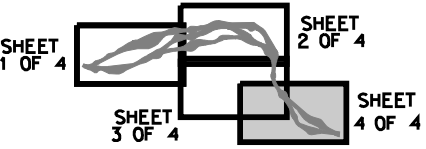



**LEGEND**

	WETLANDS/POW'S		100 YEAR FLOODPLAINS
	SURFACE WATER/ WETLAND SITE NUMBER		PORTION OF 100 YEAR FLOODPLAIN COVERED BY FEMA FLOODWAY STUDY (NOTE: FLOODWAY BOUNDARIES NOT SHOWN)
	PREFERRED ALTERNATIVE CORRIDOR		

**GRAPHIC KEY**

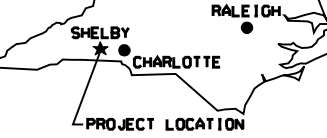


**APPROXIMATE SCALE**



1" = 2,222'

**LOCATION MAP**



NORTH CAROLINA DEPARTMENT OF TRANSPORTATION  
 ENVIRONMENTAL IMPACT STUDY  
 US 74 SHELBY BYPASS (R-2707)  
 CLEVELAND COUNTY, NORTH CAROLINA

**EXHIBIT 3-13 WETLANDS, STREAMS, FLOODPLAINS  
 AND FLOODWAYS (TIER 2 DETAILED  
 STUDY ALTERNATIVES)  
 SHEET 4 OF 4**