




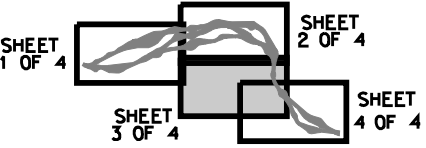



LEGEND

	WETLANDS/POW'S		100 YEAR FLOODPLAINS
	SURFACE WATER/ WETLAND SITE NUMBER		PORTION OF 100 YEAR FLOODPLAIN COVERED BY FEMA FLOODWAY STUDY (NOTE: FLOODWAY BOUNDARIES NOT SHOWN)
	PREFERRED ALTERNATIVE CORRIDOR		

GRAPHIC KEY

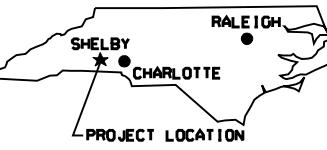


APPROXIMATE SCALE



1" = 2,222'

LOCATION MAP



NORTH CAROLINA DEPARTMENT OF TRANSPORTATION
 ENVIRONMENTAL IMPACT STUDY
 US 74 SHELBY BYPASS (R-2707)
 CLEVELAND COUNTY, NORTH CAROLINA

**EXHIBIT 3-13 WETLANDS, STREAMS, FLOODPLAINS
 AND FLOODWAYS (TIER 2 DETAILED
 STUDY ALTERNATIVES)
 SHEET 3 OF 4**