

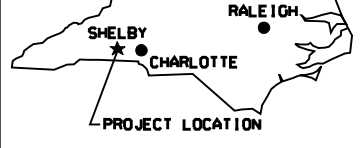


LEGEND

 INITIAL PRELIMINARY CORRIDOR SEGMENT



1" = 6,667'
APPROXIMATE SCALE



PROJECT LOCATION

LOCATION MAP

NORTH CAROLINA DEPARTMENT OF TRANSPORTATION
 ENVIRONMENTAL IMPACT STUDY
 US 74 SHELBY BYPASS (R-2707)
 CLEVELAND COUNTY, NORTH CAROLINA

EXHIBIT 2-4 INITIAL PRELIMINARY CORRIDOR SEGMENTS