






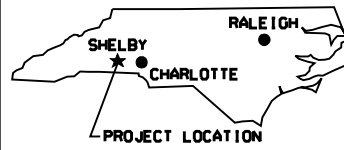


**LEGEND**

		<b>FREWAYS / EXPRESSWAYS</b>
		<b>MAJOR THOROUGHFARES</b>
		<b>MINOR THOROUGHFARES</b>
		<b>INTERCHANGE</b>



**1" = 5000'**  
APPROXIMATE SCALE



**LOCATION MAP**

NORTH CAROLINA DEPARTMENT OF TRANSPORTATION  
 ENVIRONMENTAL IMPACT STUDY  
 US 74 SHELBY BYPASS (R-2707)  
 CLEVELAND COUNTY, NORTH CAROLINA

**EXHIBIT 1-2 1994 SHELBY  
 THOROUGHFARE PLAN**