



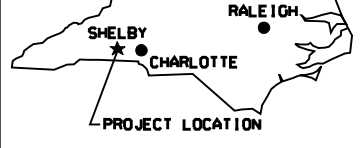
LEGEND

 PROJECT STUDY AREA



1" = 6,667'

APPROXIMATE SCALE



RALEIGH

CHARLOTTE

SHELBY

PROJECT LOCATION

LOCATION MAP

NORTH CAROLINA DEPARTMENT OF TRANSPORTATION
 ENVIRONMENTAL IMPACT STUDY
 US 74 SHELBY BYPASS (R-2707)
 CLEVELAND COUNTY, NORTH CAROLINA

EXHIBIT 2 PROJECT STUDY AREA