Customized GIS Product Created for Bridge Maintenance
GIS NCDOT
Produced by Geographic Information Systems Unit - Jan. 2007

- NORMAL BRIDGE
- "C" CULVERT
- "D" PEDESTRIAN BRIDGE
- "F" FERRY RAMP
- "G" FEDERAL AGENCY STRUCTURE
- "H" NON-SYSTEM STRUCTURE MAINTAINED BY NCDOT
- "L" CANTILEVER SIGN STRUCTURE
- "M" PRIVATELY OWNED STRUCTURE
- "N" NCDOT OVERPASS STRUCTURES
- "P" PIPE CULVERT
- "R" RAILROAD COMPANY STRUCTURE
- "S" OVERHEAD SIGN
- "T" TUNNEL
- "U" PEDESTRIAN, CATTLE UNDERPASS
- "V" VEHICLE UNDERPASS LESS THAN 20'
- "W" NCDOT AND PRIVATE PEDESTRIAN BRIDGES
- "Y" SINGLE POLE SIGN STRUCTURE

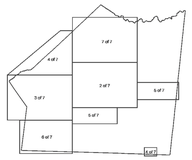

SHEET KEY

County Boundary alignments are based on information provided by State and Federal agencies, and are shown in their approximate locations.

INTERSTATE PROJECTS
RURAL PROJECTS
URBAN PROJECTS
BRIDGE REPLACEMENT PROJECTS
B-1234 TIP PROJECT NUMBER

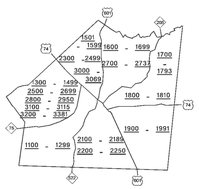

KEY TO COUNTY ROAD NUMBERS
ALSO NUMBERS 1001 - 1009

The hydro contained in this map is from USGS 1:100,000 DLG files that have been edited using the USGS 1:24,000 DOQQs.

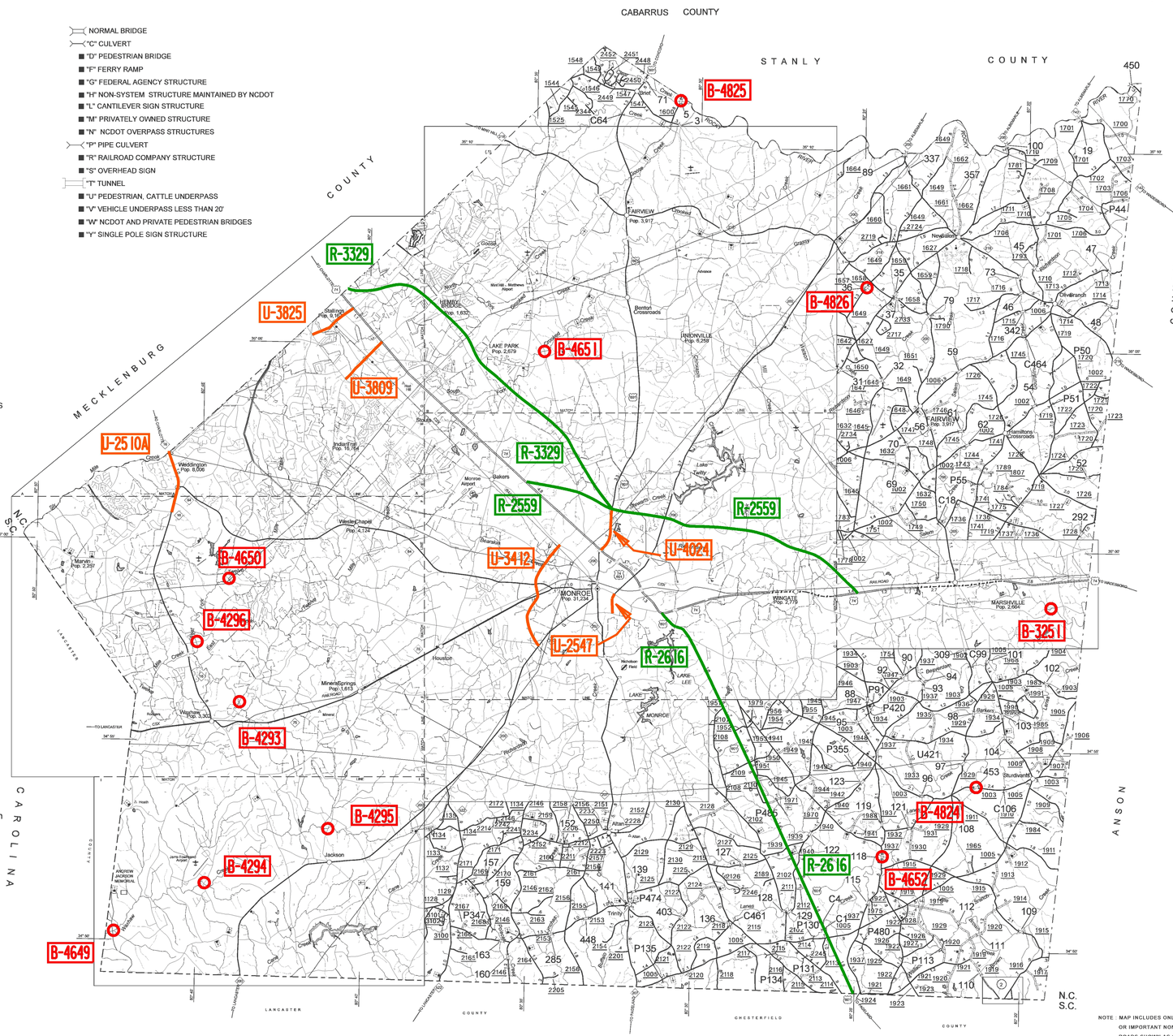
CABARRUS COUNTY
STANLY COUNTY
MECKLENBURG COUNTY
ANSON COUNTY
SOUTH CAROLINA
N.C.
S.C.
LANCASTER COUNTY
CHESTERFIELD COUNTY
B-4825
B-4826
B-4651
B-3329
U-3825
U-3809
U-2510A
R-3329
R-2559
R-2559
U-4024
U-3412
B-4650
B-4296
U-2547
R-2616
R-2616
B-3251
B-4293
B-4295
B-4824
B-4652
B-4294
B-4649
FAIRVIEW
MONROE
WINGATE
MARSHVILLE
LAKE PARK
UNIONVILLE
Weddington
Wesley Chapel
Marvin
Stallings
Indian Trail
Mineral Springs
Wingate
Jackson
Hemby Bridge
Monroe Airport
Jack Cochran Airport
ANDREW JACKSON MEMORIAL
Lake Lee
Lake Twitty
Lake Monroe
Microwave Field
TO LANCASTER
TO CHESTERFIELD
TO MARSHVILLE
TO WINGATE
TO ANSON COUNTY
TO LAURINBURG
TO MONROE
TO WAXHAW
TO WEDDINGTON
TO MATTHEWS
TO MINT HILL
TO LAKE PARK
TO UNIONVILLE
TO STALLINGS
TO INDIAN TRAIL
TO MARVIN
TO WESLEY CHAPEL
TO STALLINGS
TO MONROE
TO WAXHAW
TO WINGATE
TO MARSHVILLE
TO ANSON COUNTY
TO LAURINBURG