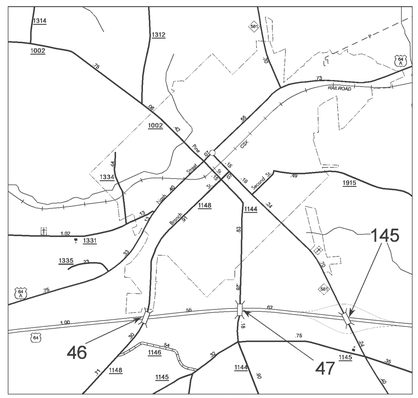

SPRING HOPE
POP. 1,269

MIDDLESEX
POP. 842

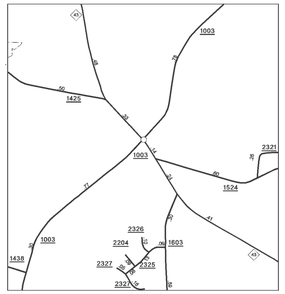

RED OAK
POP. 2,762

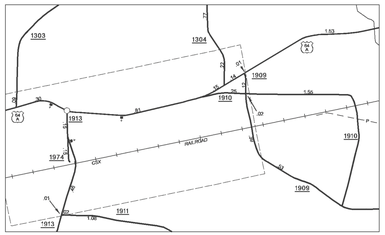

MOMEYER
POP. 292

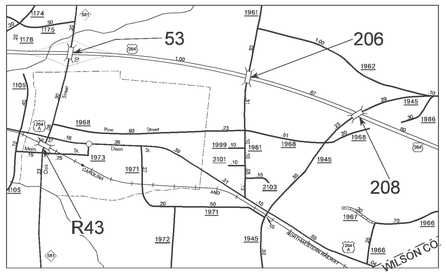

BAILEY
POP. 681

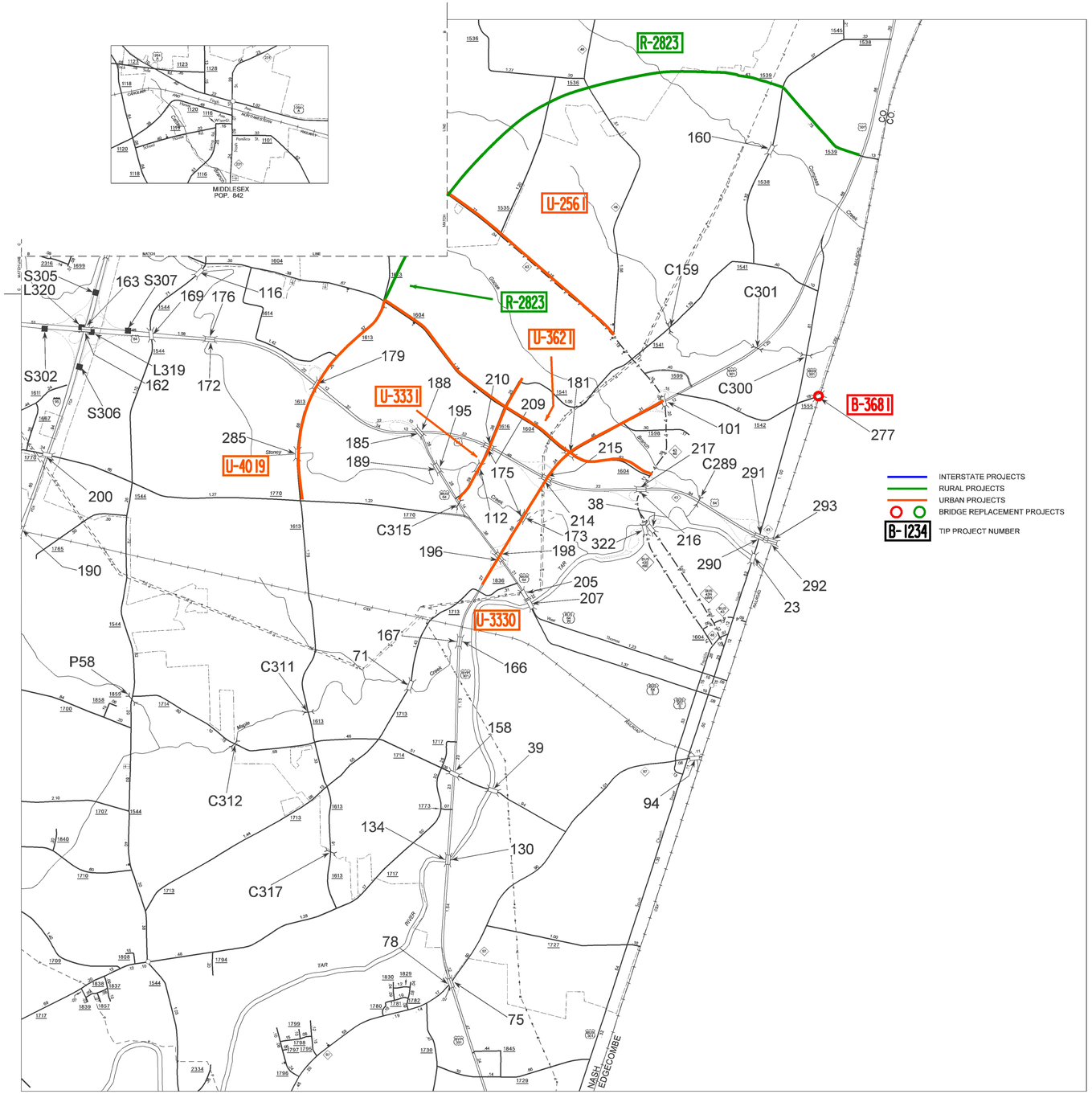

WEST MOUNT

ROCKY MOUNT
POP. 57,856
NASH 40,726
EDGECOMBE 17,130

ROCKY MOUNT

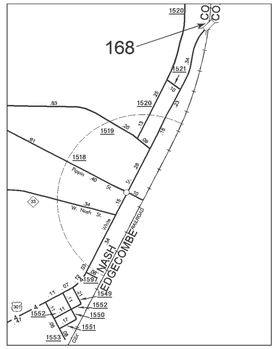

WHITAKERS
POP. 789

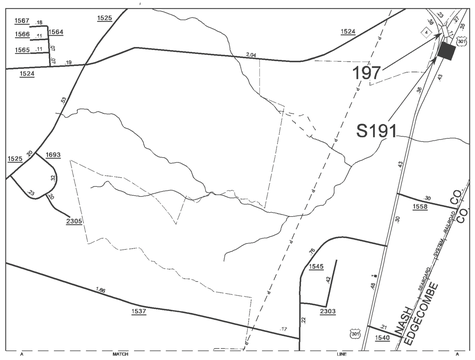

ROCKY MOUNT
POP. 56,160

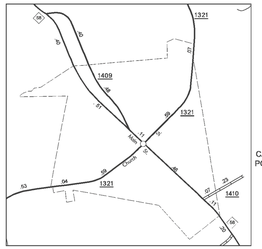

CASTALIA
POP. 350

Customized GIS Product Created for Bridge Management 2005
Produced by Geographic Information Systems Unit - Jan. 2006

ENLARGED MUNICIPAL AND SUBURBAN AREAS

NASH COUNTY
NORTH CAROLINA
BRIDGE LOCATION MAP

BRIDGE DATA AS OF SEPT. 2005 / TIP DATA ADDED

PREPARED BY THE

NORTH CAROLINA DEPARTMENT OF TRANSPORTATION
INFORMATION TECHNOLOGY - GIS UNIT

IN COOPERATION WITH THE

U.S.DEPARTMENT OF TRANSPORTATION
FEDERAL HIGHWAY ADMINISTRATION

N
W E
S

SCALE
0
MILES

10,000 FOOT GRID BASED ON NORTH CAROLINA PLANE COORDINATE SYSTEM

POLYCONIC PROJECTION

SHEET 2 OF 2

Disclaimer: The GIS Unit's goal is to provide the most accurate information as possible, the magnitude of the data prevents any guarantee of accuracy or completeness. If you find any information that is incorrect, please send your request to the GIS Unit.

Customized GIS map checked by Technology

PD&D

Data Comp.

COPIES OF THIS MAP ARE AVAILABLE TO THE PUBLIC AT A NOMINAL COST.
ADDRESS:
N.C. DEPARTMENT OF TRANSPORTATION
GIS UNIT - ROOM 1040 STE 1040
3413 CARL SANDBURG CT.
RALEIGH, N.C. 27610

REVISED
1/20/01 MEM
1/24/02 MEM
1/14/02 MEM
2/7/03 MEM
3/27/03 MEM
1/07/05 TRP
6/19/06 BDG
10/24/06 BDG
11/29/06 BDG

NASH

NASH COUNTY

NORTH CAROLINA

127