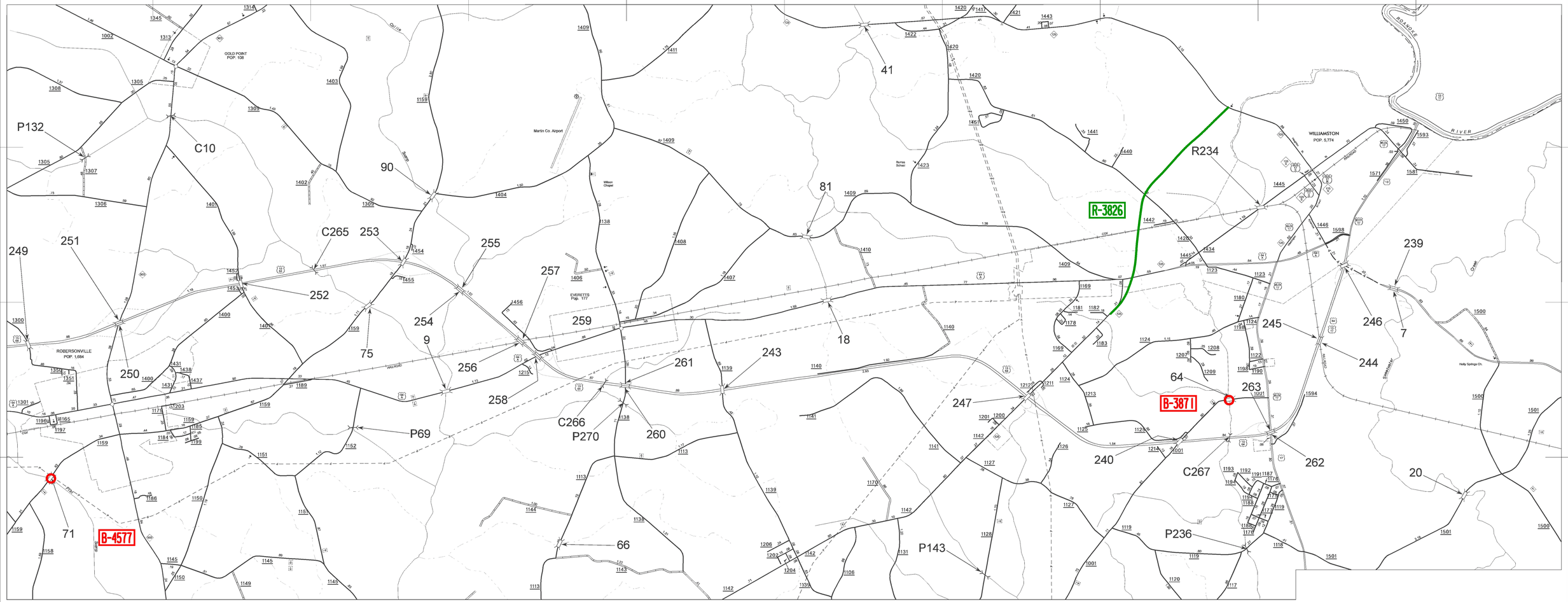

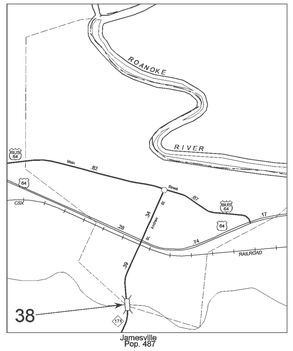

Jamesville
Pop. 487

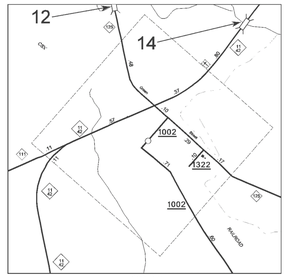

Oak City
Pop. 368

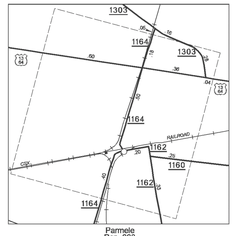

Parmele
Pop. 283

Hamilton
Pop. 507

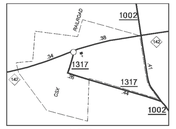

Hassell
Pop. 73

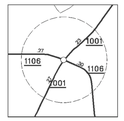

Bear Grass
Pop. 51

Customized GIS Product Created for Bridge Maintenance
Prepared by Geographic Information Systems Unit - Jan. 2007

ENLARGED MUNICIPAL AND SUBURBAN AREAS

MARTIN COUNTY
NORTH CAROLINA
BRIDGE LOCATION MAP

BRIDGE DATA AS OF SEPT. 2005 / TIP DATA ADDED

PREPARED BY THE

NORTH CAROLINA DEPARTMENT OF TRANSPORTATION
INFORMATION TECHNOLOGY - GIS UNIT

IN COOPERATION WITH THE

U.S.DEPARTMENT OF TRANSPORTATION
FEDERAL HIGHWAY ADMINISTRATION

N
W E
S

SCALE
1 0 1 MILE

10,000 FOOT GRID BASED ON NORTH CAROLINA PLANE COORDINATE SYSTEM

POLYCONIC PROJECTION

SHEET 2 OF 2

Disclaimer: The GIS Unit's goal is to provide the most accurate information as possible, the magnitude of the data prevents any guarantee of accuracy or completeness. If you find any information that is incorrect, please send your request to the GIS Unit.

Customized GIS map checked by Technology

PD&D

Data Comp.

COPIES OF THIS MAP ARE AVAILABLE TO THE PUBLIC AT A NOMINAL COST.
ADDRESS:
N.C. DEPARTMENT OF TRANSPORTATION
GIS/CARTOGRAPHY UNIT, 1 VETERANS
3400 CARL SANDBURG CT.
RALEIGH, N.C. 27610

REVISED
1/14/02 MSG
3/13/03 MSG
3/17/03 MSG
7/7/03 MSG
10/23/03 MSG
4/26/04 MSG
6/14/04 MSG
8/1/06 ELO
10/11/06 ELO

MARTIN

SUP 1

DIVISION 1 DISTRICT 3 MARTIN COUNTY NORTH CAROLINA 117