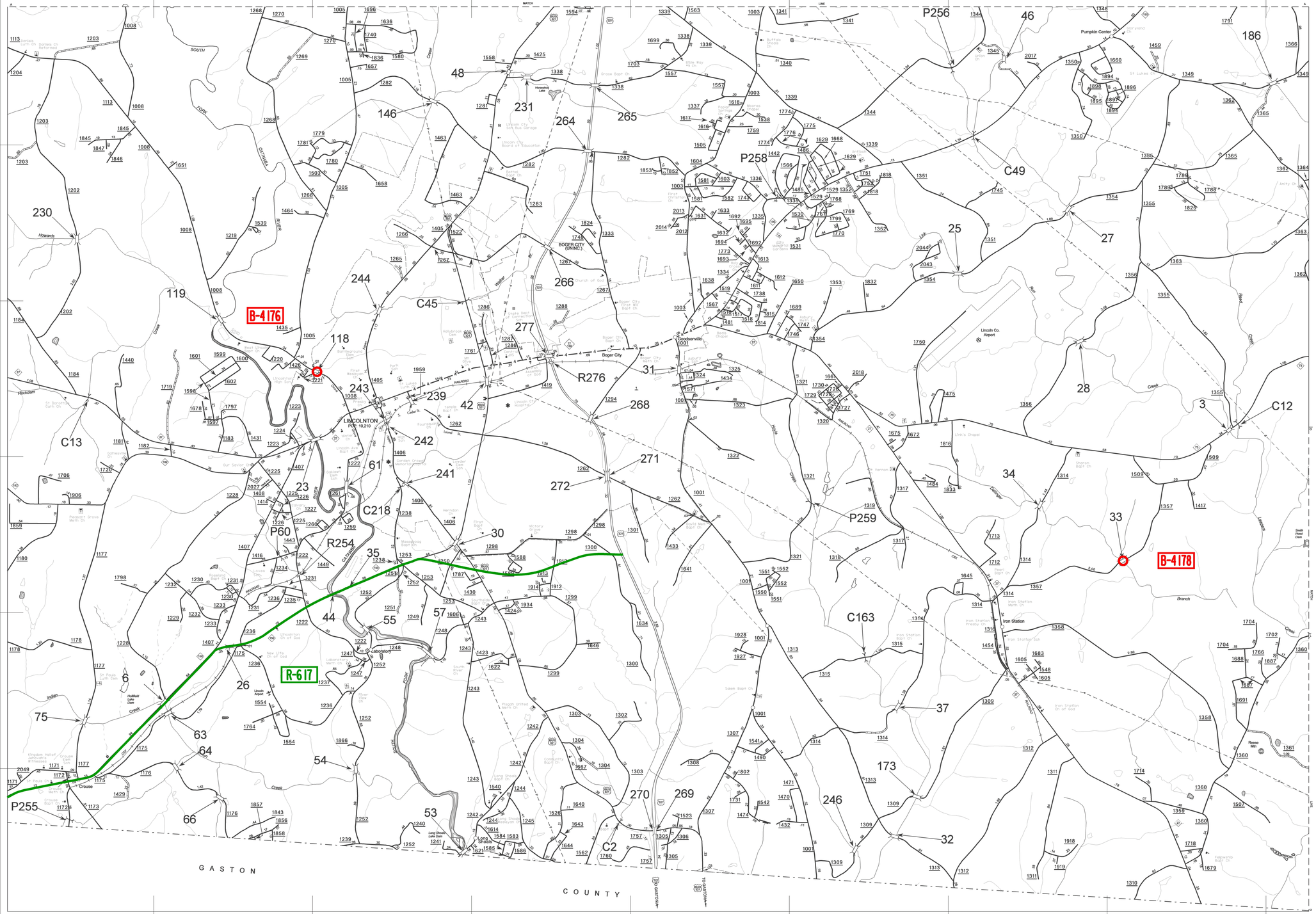

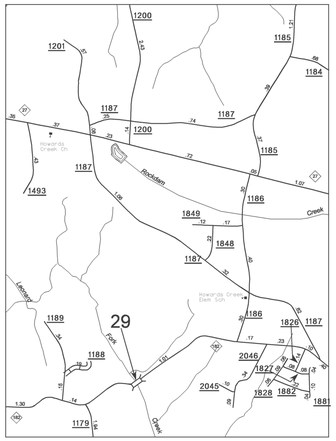

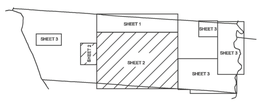

Customized GIS Product Created for Bridge Maintenance
Produced by Geographic Information Systems Unit, Jan. 2007

N
W E
S

ENLARGED MUNICIPAL AND SUBURBAN AREAS

LINCOLN COUNTY
NORTH CAROLINA
BRIDGE LOCATION MAP

BRIDGE DATA AS OF SEPT. 2005 / TIP DATA ADDED

PREPARED BY THE

NORTH CAROLINA DEPARTMENT OF TRANSPORTATION
INFORMATION TECHNOLOGY - GIS UNIT

IN COOPERATION WITH THE

U.S.DEPARTMENT OF TRANSPORTATION
FEDERAL HIGHWAY ADMINISTRATION

1 0 1 MILE

POLYCONIC PROJECTION

SHEET 2 OF 3

Disclaimer: The GIS Unit's goal is to provide the most accurate information as possible, the magnitude of the data prevents any guarantee of accuracy or completeness. If you find any information that is incorrect, please send your request to the GIS Unit.

Customized GIS map checked by Technology

PD&D

Data Comp.

COPIES OF THIS MAP ARE AVAILABLE TO THE PUBLIC AT A NOMINAL COST.
ADDRESS:
N.C. DEPARTMENT OF TRANSPORTATION
INFORMATION TECHNOLOGY UNIT
3401 CARL SANDBURG CT.
RALEIGH, N.C. 27610

REVISED
9/16/02 SRC
10/23/02 SRC
10/28/02 SRC
3/11/03 SRC
1/23/03 SRC
1/21/04 SRC
2/5/04 src
3/30/04 src
5/17/04 SRC
6/9/04 SRC
7/14/04 src
10/13/04 SRC
5/8/05 SRC
11/16/06 BGH
12/6/06 BGH

BUP: 1

LINCOLN

DIVISION 12 DISTRICT 3 LINCOLN COUNTY NORTH CAROLINA 109