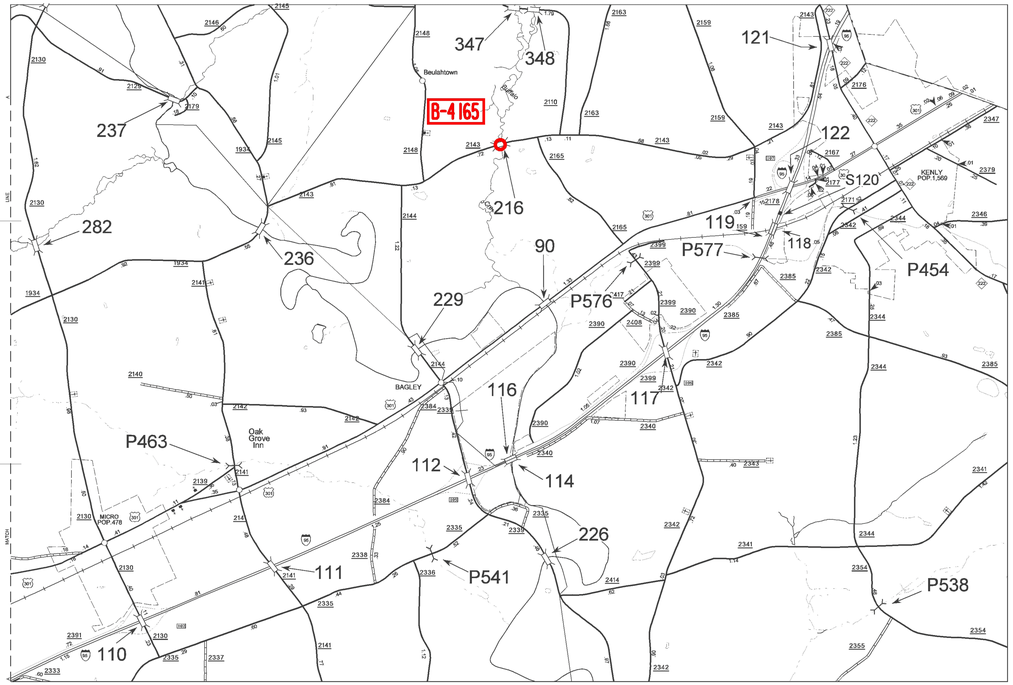

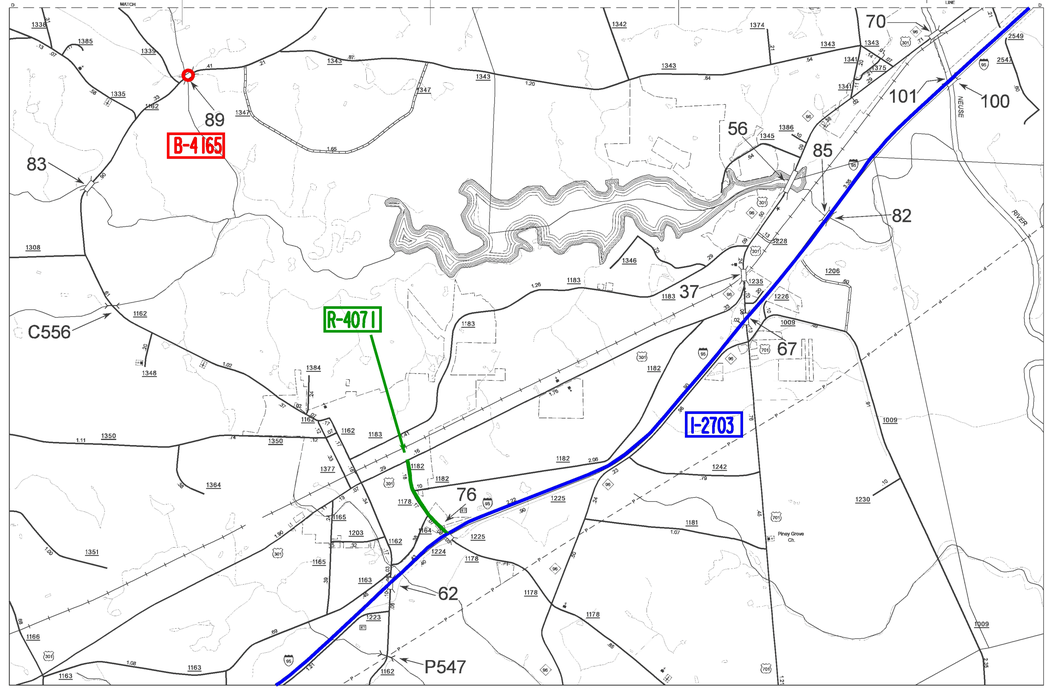

NORMAL BRIDGE
"C" CULVERT
"D" PEDESTRIAN BRIDGE
"F" FERRY RAMP
"G" FEDERAL AGENCY STRUCTURE
"H" NON-SYSTEM STRUCTURE MAINTAINED BY NCDOT
"L" CANTILEVER SIGN STRUCTURE
"M" PRIVATELY OWNED STRUCTURE
"N" NCDOT OVERPASS STRUCTURES
"P" PIPE CULVERT
"R" RAILROAD COMPANY STRUCTURE
"S" OVERHEAD SIGN
"T" TUNNEL
"U" PEDESTRIAN, CATTLE UNDERPASS
"V" VEHICLE UNDERPASS LESS THAN 20'
"W" NCDOT AND PRIVATE PEDESTRIAN BRIDGES
"Y" SINGLE POLE SIGN STRUCTURE

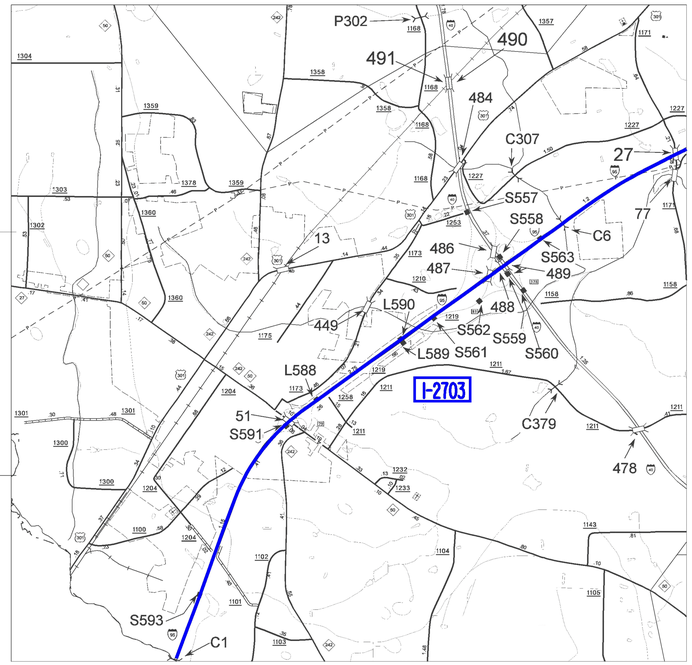

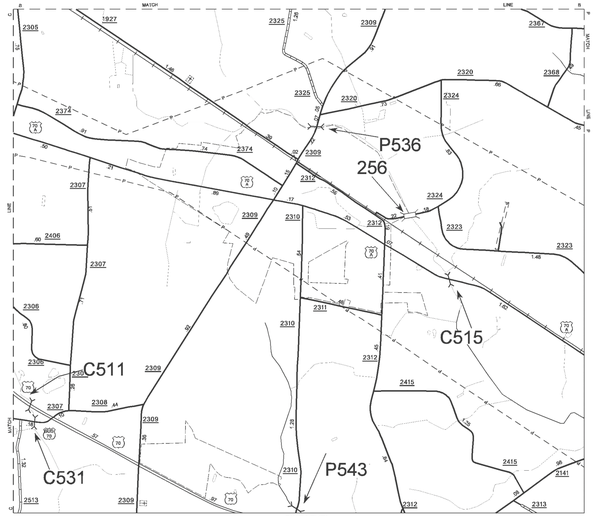

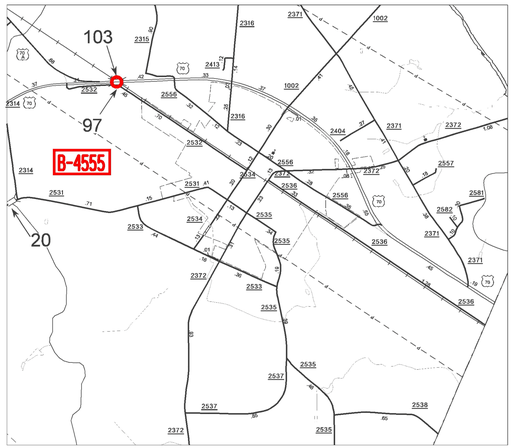

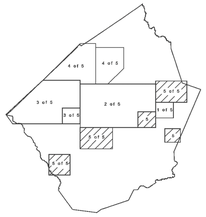

SUPPLEMENT KEY

INTERSTATE PROJECTS
RURAL PROJECTS
URBAN PROJECTS
BRIDGE REPLACEMENT PROJECTS
B-1234 TIP PROJECT NUMBER

N
W E
S

Customized GIS map checked by Technology

PD&D

Data Comp.

COPIES OF THIS MAP ARE AVAILABLE TO THE PUBLIC AT A NOMINAL COST.
ADDRESS:
N.C. DEPARTMENT OF TRANSPORTATION
INFORMATION TECHNOLOGY UNIT
340 CARL SANDBURG CT.
RALEIGH, N.C. 27610

REVISED
12/16/04 TRP
2/7/05 TRP
6/15/06 BDG
10/24/06 BDG
11/29/06 BDG

SUP-4

JOHNSTON

ENLARGED MUNICIPAL AND SUBURBAN AREAS

JOHNSTON COUNTY
NORTH CAROLINA
BRIDGE LOCATION MAP

BRIDGE DATA AS OF SEPT. 2005 / TIP DATA ADDED

PREPARED BY THE

NORTH CAROLINA DEPARTMENT OF TRANSPORTATION
INFORMATION TECHNOLOGY - GIS UNIT

IN COOPERATION WITH THE

U.S.DEPARTMENT OF TRANSPORTATION
FEDERAL HIGHWAY ADMINISTRATION

SCALE
1 0 1 MILE

SHEET 5 OF 5

DIVISION 4 DISTRICT 5 JOHNSTON COUNTY NORTH CAROLINA 101