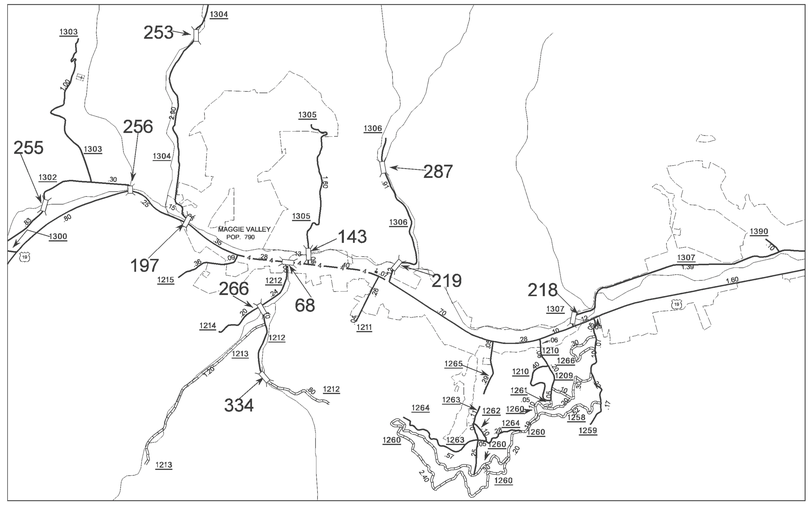

Maggie Valley

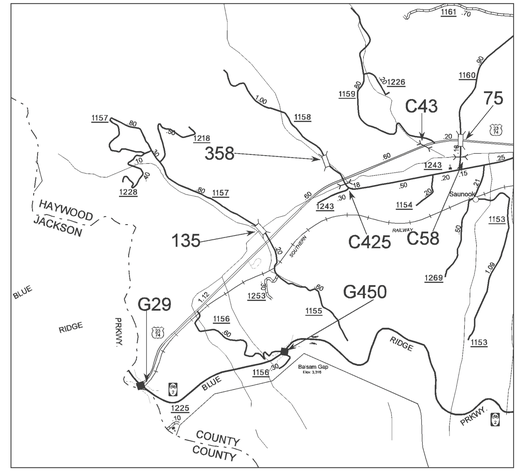

Balsam Gap

NORMAL BRIDGE
"C" CULVERT
- "D" PEDESTRIAN BRIDGE
- "F" FERRY RAMP
- "G" FEDERAL AGENCY STRUCTURE
- "H" NON-SYSTEM STRUCTURE MAINTAINED BY NCDOT
- "L" CANTILEVER SIGN STRUCTURE
- "M" PRIVATELY OWNED STRUCTURE
- "N" NCDOT OVERPASS STRUCTURES

"P" PIPE CULVERT
- "R" RAILROAD COMPANY STRUCTURE
- "S" OVERHEAD SIGN

"T" TUNNEL
- "U" PEDESTRIAN, CATTLE UNDERPASS
- "V" VEHICLE UNDERPASS LESS THAN 20'
- "W" NCDOT AND PRIVATE PEDESTRIAN BRIDGES
- "Y" SINGLE POLE SIGN STRUCTURE

INTERSTATE PROJECTS
RURAL PROJECTS
URBAN PROJECTS
BRIDGE REPLACEMENT PROJECTS
B-1234 TIP PROJECT NUMBER

Customized GIS Product Created for Bridge Maintenance
GIS NCDOT
Produced by Geographic Information Systems Unit, Jan. 2007

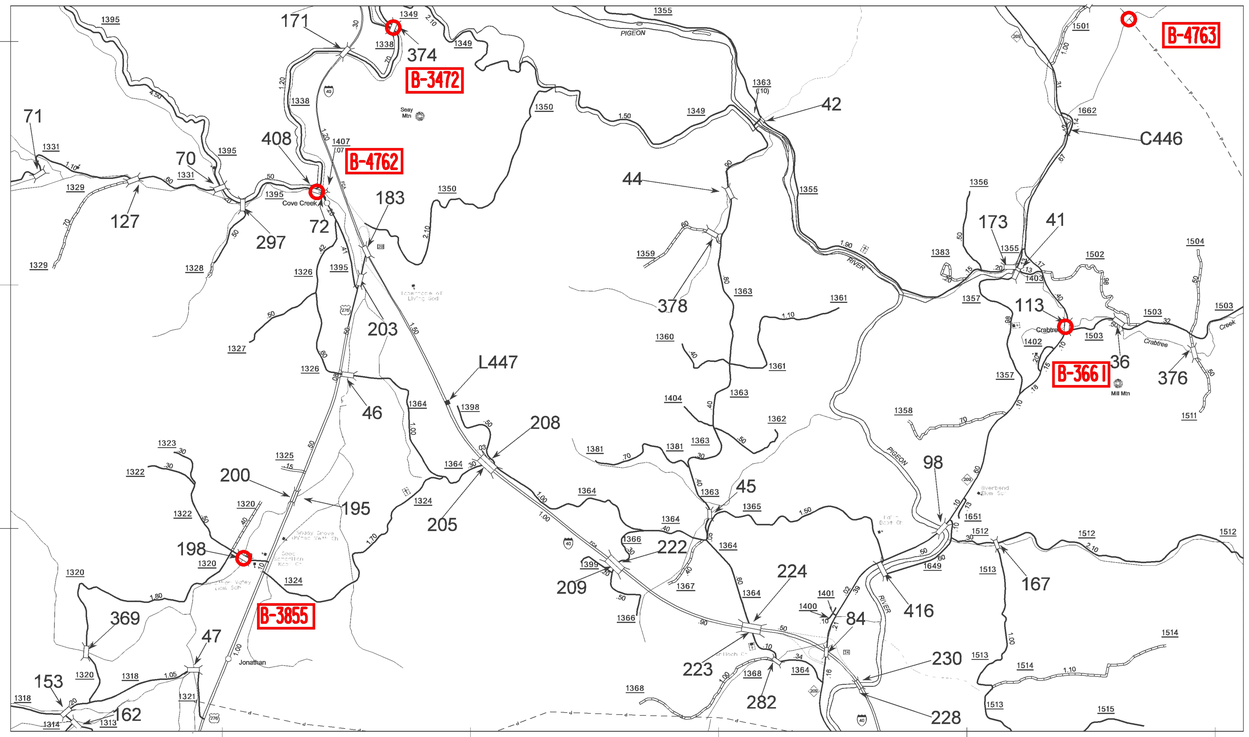

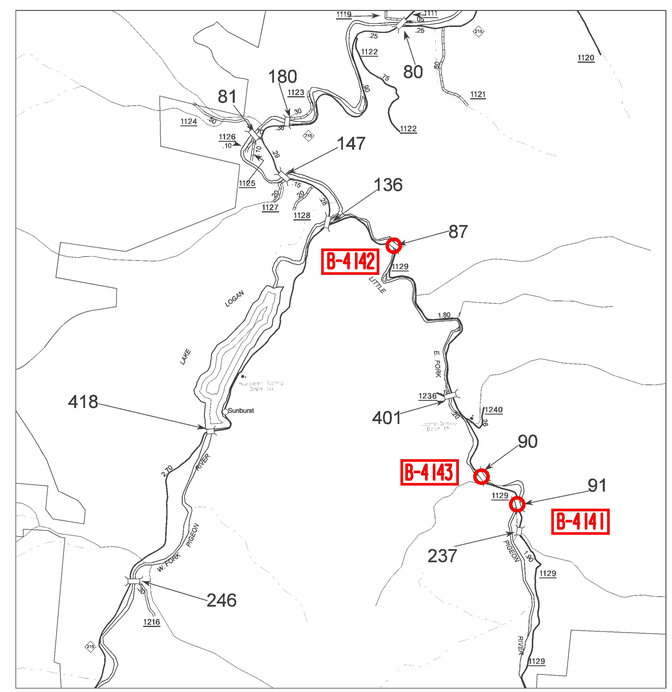

Lake Logan

N
W E
S

ENLARGED MUNICIPAL AND SUBURBAN AREAS

HAYWOOD COUNTY
NORTH CAROLINA
BRIDGE LOCATION MAP

BRIDGE DATA AS OF SEPT. 2005 / TIP DATA ADDED

PREPARED BY THE

NORTH CAROLINA DEPARTMENT OF TRANSPORTATION
INFORMATION TECHNOLOGY - GIS UNIT

IN COOPERATION WITH THE

U.S.DEPARTMENT OF TRANSPORTATION
FEDERAL HIGHWAY ADMINISTRATION

SCALE 0 MILE

POLYCONIC PROJECTION

SHEET 3 OF 3

Disclaimer: The GIS Unit's goal is to provide the most accurate information as possible, the magnitude of the data prevents any guarantee of accuracy or completeness. If you find any information that is incorrect, please send your request to the GIS Unit.

Customized GIS map checked by Technology

PD&D

Data Comp.

COPIES OF THIS MAP ARE AVAILABLE TO THE PUBLIC AT A NOMINAL COST ADDRESS:
N.C. DEPARTMENT OF TRANSPORTATION
GIS UNIT, 1590 MAIL SERVICE CENTER
340 CARL SANDBURG CT.
RALEIGH, N.C. 27610

REVISED
5/23/02 BDG
11/06/02 BDG
1/08/03 BDG
3/17/03 BDG
8/19/03 BDG
10/30/03 BDG
1/08/04 BDG
3/23/04 SRG
8/10/04 SRG
11/22/04 srg
1/19/04 SRC
4/19/05 SRG
10/3/05 SRG
2/27/06 ELO
10/31/06 ELO

HAYWOOD SUP - 2

DIVISION 14 DISTRICT 3 HAYWOOD COUNTY NORTH CAROLINA 087