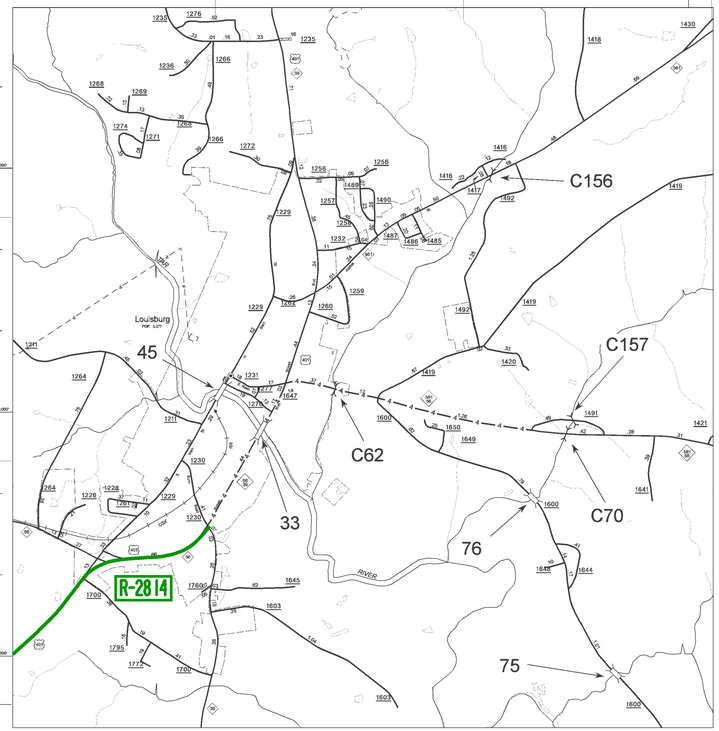

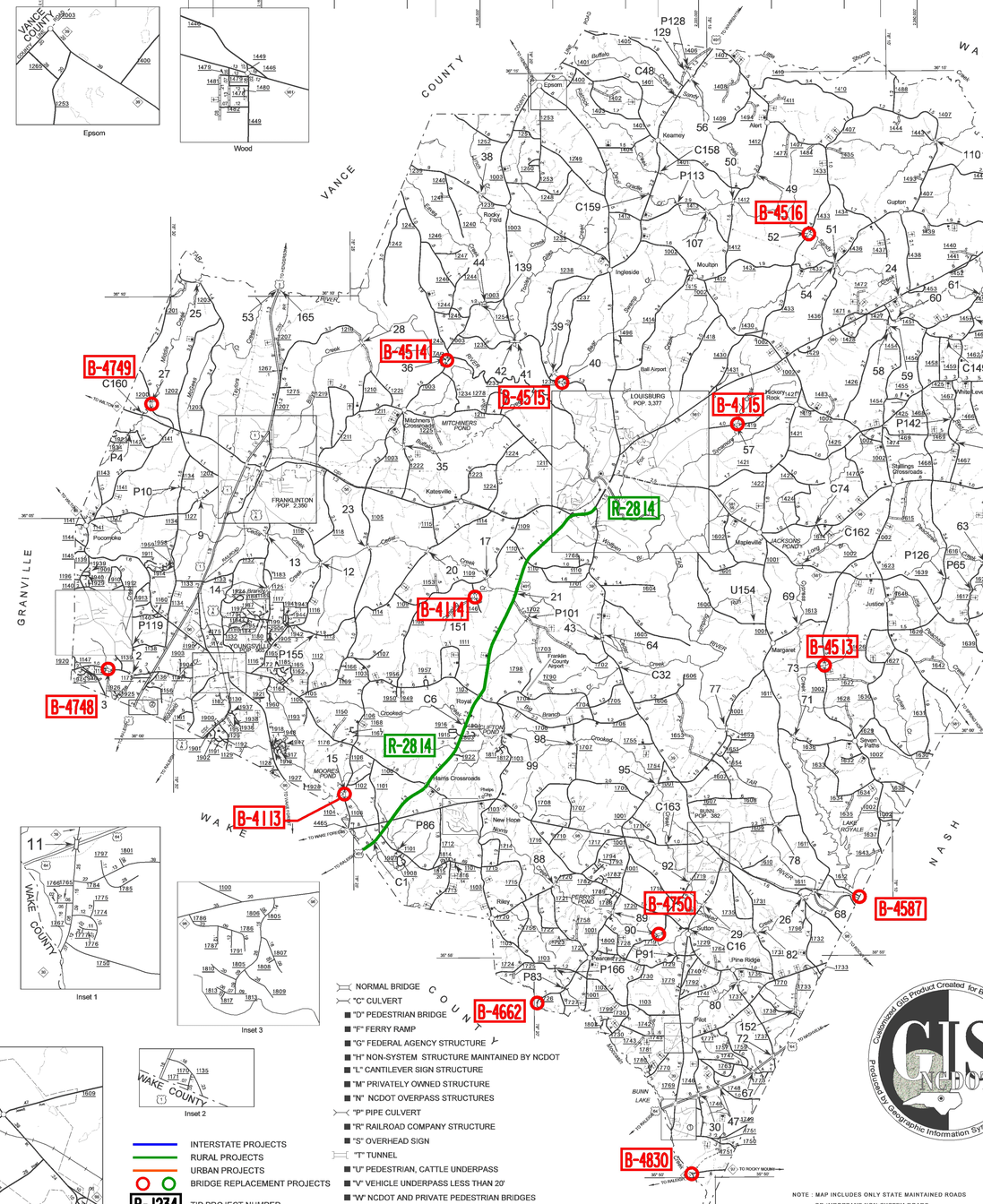

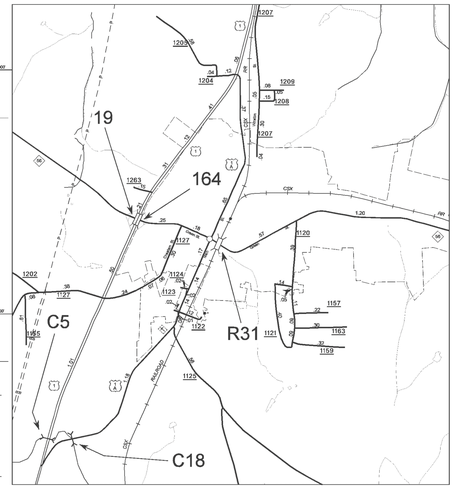

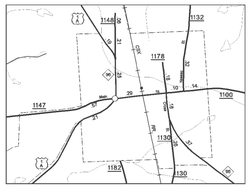

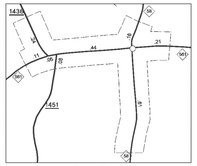

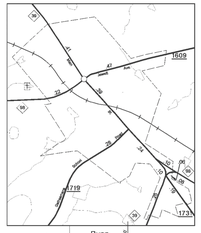

Inset 1

Inset 2

Inset 3

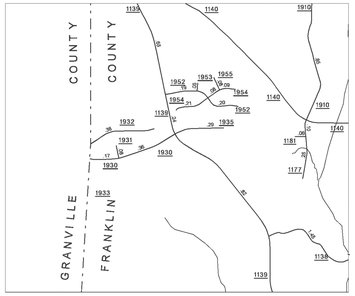

Inset 4

NORMAL BRIDGE
"C" CULVERT
"D" PEDESTRIAN BRIDGE
"F" FERRY RAMP
"G" FEDERAL AGENCY STRUCTURE
"H" NON-SYSTEM STRUCTURE MAINTAINED BY NCDOT
"L" CANTILEVER SIGN STRUCTURE
"M" PRIVATELY OWNED STRUCTURE
"N" NCDOT OVERPASS STRUCTURES
"P" PIPE CULVERT
"R" RAILROAD COMPANY STRUCTURE
"S" OVERHEAD SIGN
"T" TUNNEL
"U" PEDESTRIAN, CATTLE UNDERPASS
"V" VEHICLE UNDERPASS LESS THAN 20'
"W" NCDOT AND PRIVATE PEDESTRIAN BRIDGES
"Y" SINGLE POLE SIGN STRUCTURE

INTERSTATE PROJECTS
RURAL PROJECTS
URBAN PROJECTS
BRIDGE REPLACEMENT PROJECTS

B-1234 TIP PROJECT NUMBER

The hydro contained in this map is from USGS 1:100,000 DLG files that have been edited using the USGS 1:24,000 DOQQs.

NOTE : MAP INCLUDES ONLY STATE MAINTAINED ROADS OR IMPORTANT NON-SYSTEM ROADS. ROADS SHOWN AS OF OCT. 25, 2006

County Boundary alignments are based on information provided by State and Federal agencies, and are shown in their approximate locations.

Customized GIS Product Created for Bridge Maintenance
Produced By Geographic Information Systems Unit - Jan. 2007

N
W E
S

FRANKLIN COUNTY
NORTH CAROLINA
BRIDGE LOCATION MAP

BRIDGE DATA AS OF SEPT. 2005 / TIP DATA ADDED

PREPARED BY THE

NORTH CAROLINA DEPARTMENT OF TRANSPORTATION
INFORMATION TECHNOLOGY - GIS UNIT
IN COOPERATION WITH THE
U.S.DEPARTMENT OF TRANSPORTATION
FEDERAL HIGHWAY ADMINISTRATION

SCALE
1 0 1 2 3 4 MILES
0 0.5 1 MILE

SCALE FOR ENLARGEMENTS
10,000 FOOT GRID BASED ON NORTH CAROLINA PLANE COORDINATE SYSTEM
POLYCONIC PROJECTION

SHEET 1 OF 1

LEGEND

PRIMITIVE OR UNIMPROVED ROAD
GRADED AND DRAINED ROAD
SOIL,GRAVEL OR STONE SURFACED ROAD
HARD SURFACED ROAD
4 LANE UNDIVIDED HIGHWAY
DIVIDED HIGHWAY
HIGHWAY WITH FRONTAGE ROADS
FCA FULL CONTROL ACCESS
NS NON-SYSTEM ROAD
PROJECTED LOCATION
INTERSECTION DISTANCE
TRAFFIC CIRCLE
HIGHWAY INTERCHANGE
DETAILED HIGHWAY INTERCHANGE
ROAD THROUGH MOUNTAIN PASS
HIGHWAY BRIDGE
UNDERPASS
OVERPASS
DRAW SPAN ON BRIDGE
HIGHWAY TUNNEL
FORD
INTERSTATE HIGHWAY
U.S. NUMBERED HIGHWAY
N.C. NUMBERED HIGHWAY
U.S. NUMBERED BICYCLE ROUTE
N.C. NUMBERED BICYCLE ROUTE
INTERSTATE INTERCHANGE NUMBER
SECONDARY ROAD NUMBER
TO SUBJECT PIPE
CABLE
RAILROAD, ANY NUMBER OF TRACKS USED BY SINGLE OPERATING COMPANY
RAILROAD ANY NUMBER OF TRACKS USED BY MORE THAN ONE OPERATION COMPANY ON SAME OR ADJACENT RIGHTS-OF-WAY
RAILROAD STATION
GRADE CROSSING
UNDERPASS
OVERPASS
RAILROAD TUNNEL
INSET AREA
U.E.B. URBAN EXTENSION BOUNDARY LINE
R.P.A. RESERVATION OR PARK BOUNDARY
CITY LIMIT
N.F.B. NATIONAL FOREST BOUNDARY
S.F.B. STATE FOREST BOUNDARY
F.G.B. FEDERAL GAMELAND BOUNDARY
S.G.B. STATE GAMELAND BOUNDARY
M.R.B. MILITARY RESERVATION BOUNDARY
COUNTY LINE
STATE LINE
INCORPORATED CITY OR VILLAGE, (GENERALIZED)
FREE OR TOLL FERRY
CANAL
NARROW STREAM
WIDE STREAM
DAM WITH LOCK
DAM
RESERVOIR,POND,OR LAKE
COMMUNITY AND TOWN CENTER
COUNTY SEAT
SCHOOL
COLLEGE OR UNIVERSITY
HOSPITAL
CHURCH
CHURCH WITH CEMETERY
CEMETERY
PATROL STATION
CORRECTIONAL OR PENAL INSTN.
HIGHWAY GARAGE OR MAINT. YARD
HIGHWAY DIV. OR DIST. OFFICE
WEIGHT STATION
MONUMENT-SMALL HISTORICAL SITE
LIGHTHOUSE
MOUNTAIN PEAK
REST AREA
TRIANGULATION STATION
COAST GUARD STATION
MILITARY AIRFIELD
COMMERCIAL OR MUNICIPAL FIELD
HANGAR ON FIELD
LANDING STRIP
MARKED AUXILIARY FIELD

KEY TO COUNTY ROAD NUMBERS
ALSO NUMBERS 1001 1002 1003

Disclaimer: The GIS Unit's goal is to provide the most accurate information as possible, the magnitude of the data prevents any guarantee of accuracy or completeness. If you find any information that is incorrect, please send your request to the GIS Unit.

Customized GIS map checked by Technology

PD&D

Data Comp.

COPIES OF THIS MAP ARE AVAILABLE TO THE PUBLIC AT A NOMINAL COST. ADDRESS:
N.C. DEPARTMENT OF TRANSPORTATION
INFORMATION TECHNOLOGY - GIS UNIT
3430 CARL SANDBURG CT.
RALEIGH, N.C. 27610

REVISED
11/1/94 RLN
7/21/05 RLN
11/1/2005 RLN
1/31/06 MEM
5/30/06 MEM
10/25/06 MEM

FRANKLIN

DIVISION 5 DISTRICT 3 FRANKLIN COUNTY NORTH CAROLINA 069