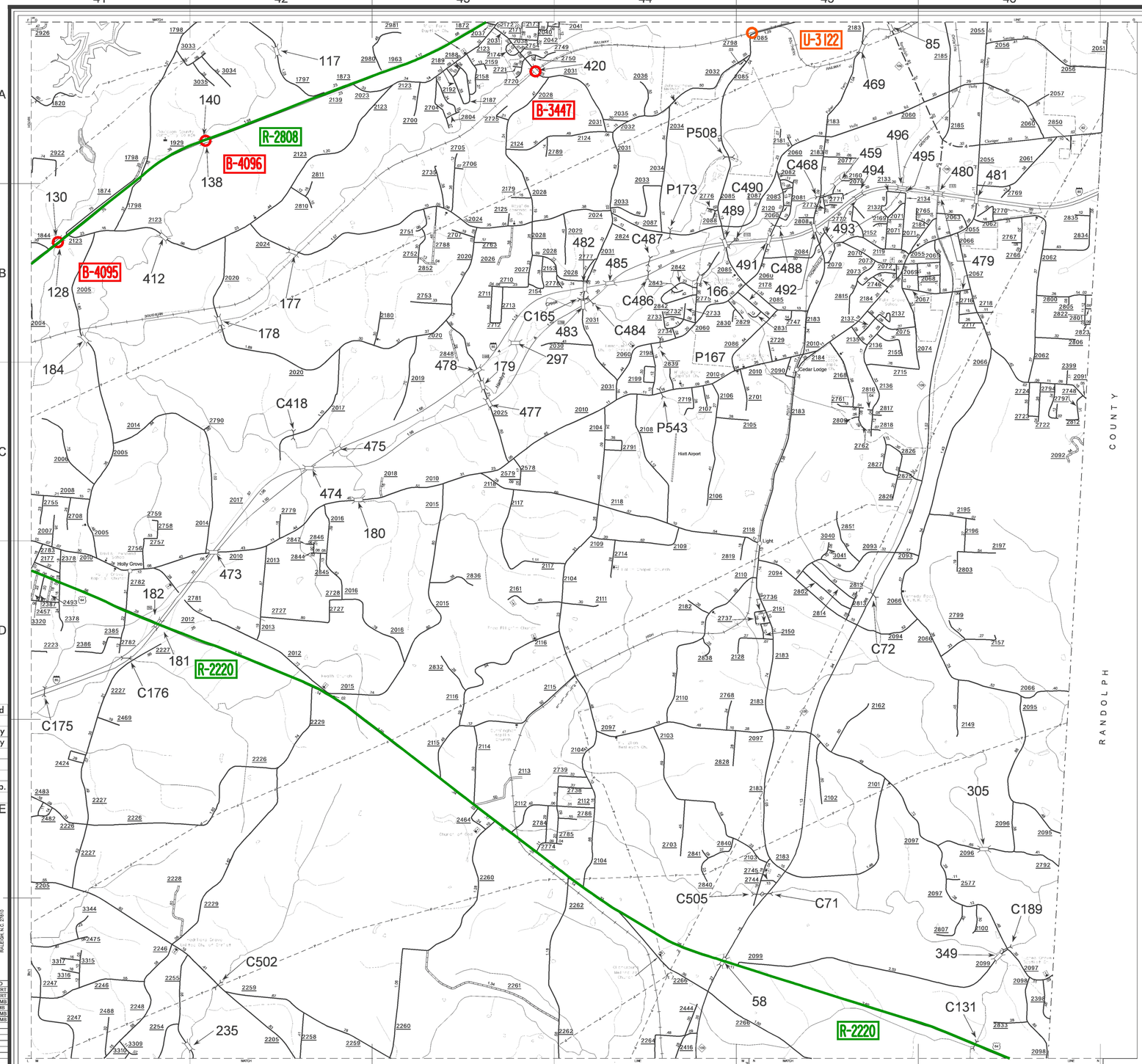

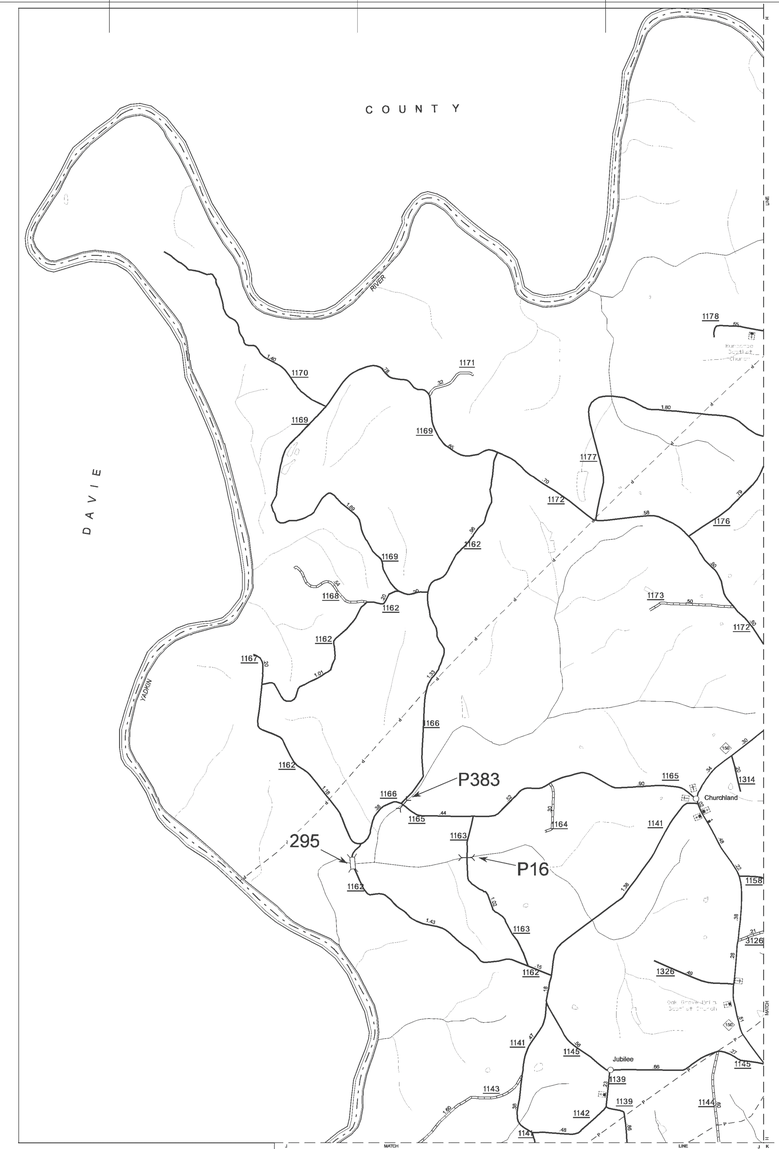

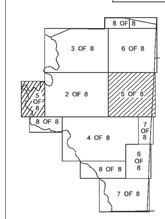

ENLARGED MUNICIPAL AND SUBURBAN AREAS

DAVIDSON COUNTY
NORTH CAROLINA
BRIDGE LOCATION MAP

BRIDGE DATA AS OF SEPT. 2005 / TIP DATA ADDED

PREPARED BY THE

NORTH CAROLINA DEPARTMENT OF TRANSPORTATION
INFORMATION TECHNOLOGY - GIS UNIT

IN COOPERATION WITH THE

U.S.DEPARTMENT OF TRANSPORTATION
FEDERAL HIGHWAY ADMINISTRATION

SCALE

1 0 1 MILE

POLYCONIC PROJECTION

SHEET 5 OF 8

Customized GIS Product Created for Bridge Maintenance
Produced by Geographic Information Systems Unit - Jan. 2007

N
W E
S

Disclaimer: The GIS Unit's goal is to provide the most accurate information as possible, the magnitude of the data prevents any guarantee of accuracy or completeness. If you find any information that is incorrect, please send your request to the GIS Unit.

Customized GIS map checked by Technology

PD&D

Data Comp.

COPIES OF THIS MAP ARE AVAILABLE TO THE PUBLIC AT A NOMINAL COST.
ADDRESS
N.C. DEPARTMENT OF TRANSPORTATION
GIS/CARTOGRAPHY SERVICES
3401 CARL SANDBURG CT.
RALEIGH N.C. 27610

REVISED
2/10/05 YRT
5/31/05 YRT
6/15/06 JMB
9/1/06 JMB
11/3/06 JMB
12/7/06 JMB

SUP. 4

DAVIDSON

DIVISION 9 DISTRICT 1 DAVIDSON COUNTY NORTH CAROLINA 057