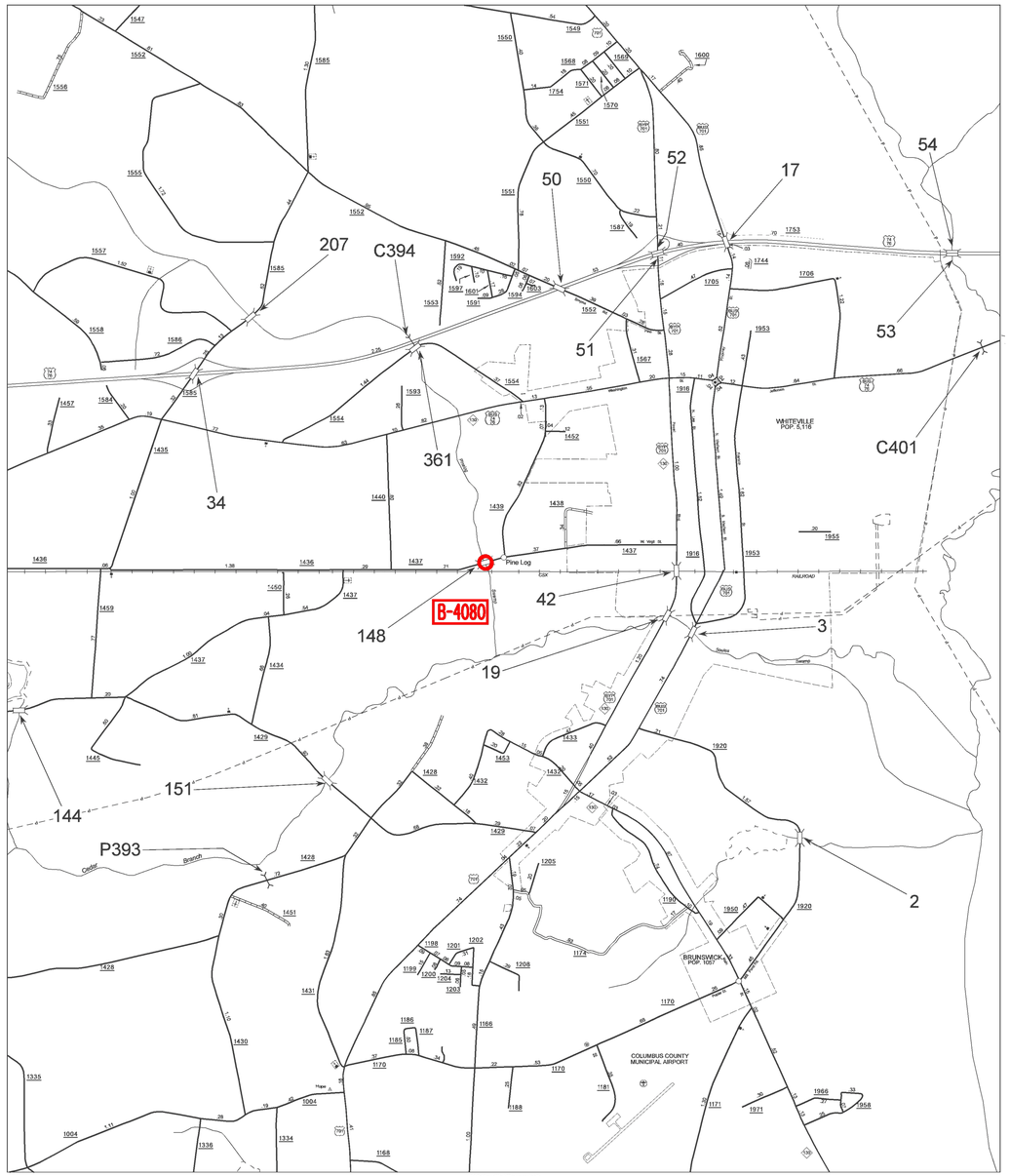

Whiteville-Brunswick

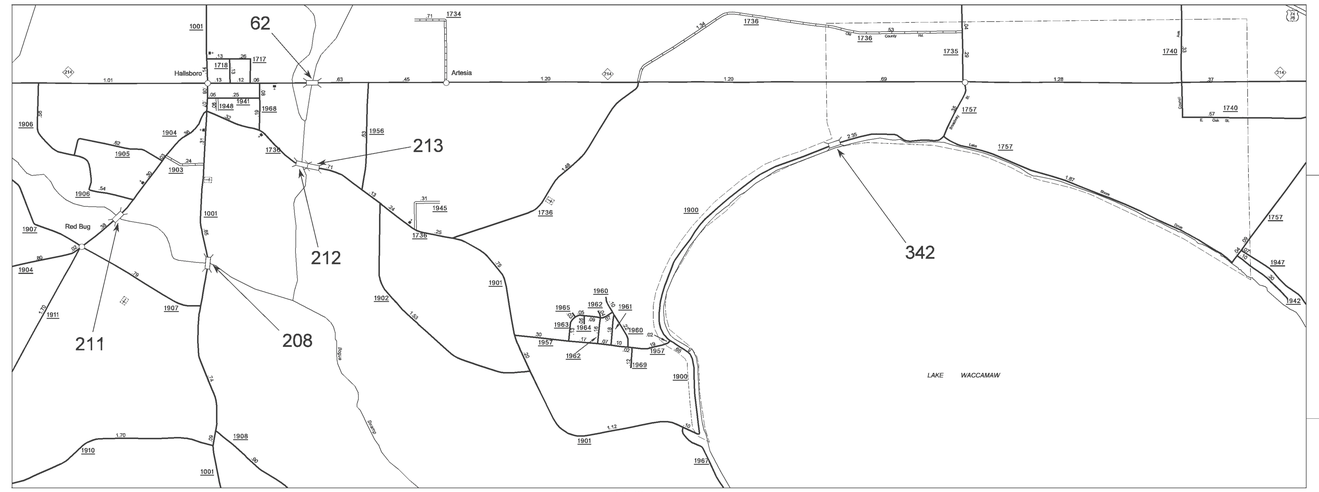

Lake Waccamaw
Pop. 1365

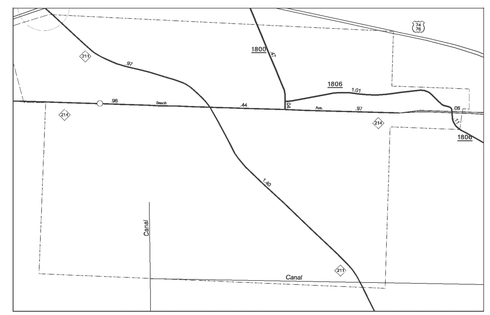

Bolton
Pop. 492

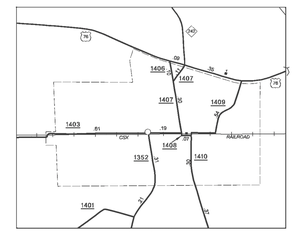

Cerro Gordo
Pop. 244

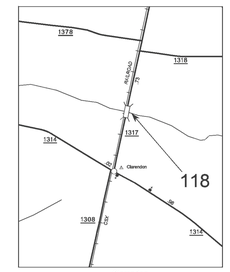

Clarendon

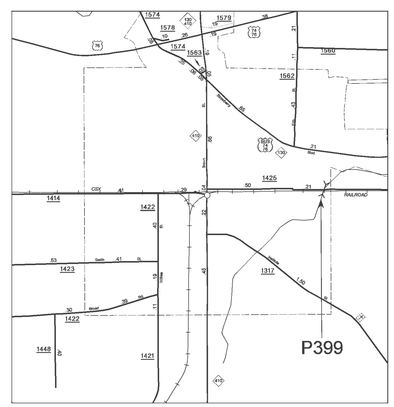

Chadbourn
Pop. 2,124

Boardman
Pop. 201

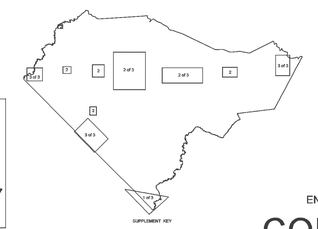

INTERSTATE PROJECTS
RURAL PROJECTS
URBAN PROJECTS
BRIDGE REPLACEMENT PROJECTS
B-1234 TIP PROJECT NUMBER

ENLARGED MUNICIPAL AND SUBURBAN AREAS

COLUMBUS COUNTY
NORTH CAROLINA
BRIDGE LOCATION MAP

BRIDGE DATA AS OF SEPT. 2005 / TIP DATA ADDED

PREPARED BY THE

NORTH CAROLINA DEPARTMENT OF TRANSPORTATION
INFORMATION TECHNOLOGY - GIS UNIT

IN COOPERATION WITH THE

U.S.DEPARTMENT OF TRANSPORTATION
FEDERAL HIGHWAY ADMINISTRATION

Customized GIS Product Created for Bridge Maintenance
Produced by Geographic Information Systems Unit - Jan. 2007

N W E S

SCALE
1 0 1 MILE

10,000 FOOT GRID BASED ON NORTH CAROLINA PLANE COORDINATE SYSTEM
POLYCONIC PROJECTION

SHEET 2 OF 3

Disclaimer: The GIS Unit's goal is to provide the most accurate information as possible, the magnitude of the data prevents any guarantee of accuracy or completeness. If you find any information that is incorrect, please send your request to the GIS Unit.

Customized GIS map checked by Technology

PD&D

Data Comp.

COPIES OF THIS MAP ARE AVAILABLE TO THE PUBLIC AT A NOMINAL COST.
ADDRESS:
N.C. DEPARTMENT OF TRANSPORTATION
GIS/INFORMATION TECHNOLOGY UNIT
3401 CARL SANDBURG CT.
RALEIGH, N.C. 27610

REVISED
1/26/05 RLN
6/30/05 MAG
8/1/06 JMB
10/24/06 JMB

SUP 1

COLUMBUS

DIVISION 6 DISTRICT 3 COLUMBUS COUNTY NORTH CAROLINA 047