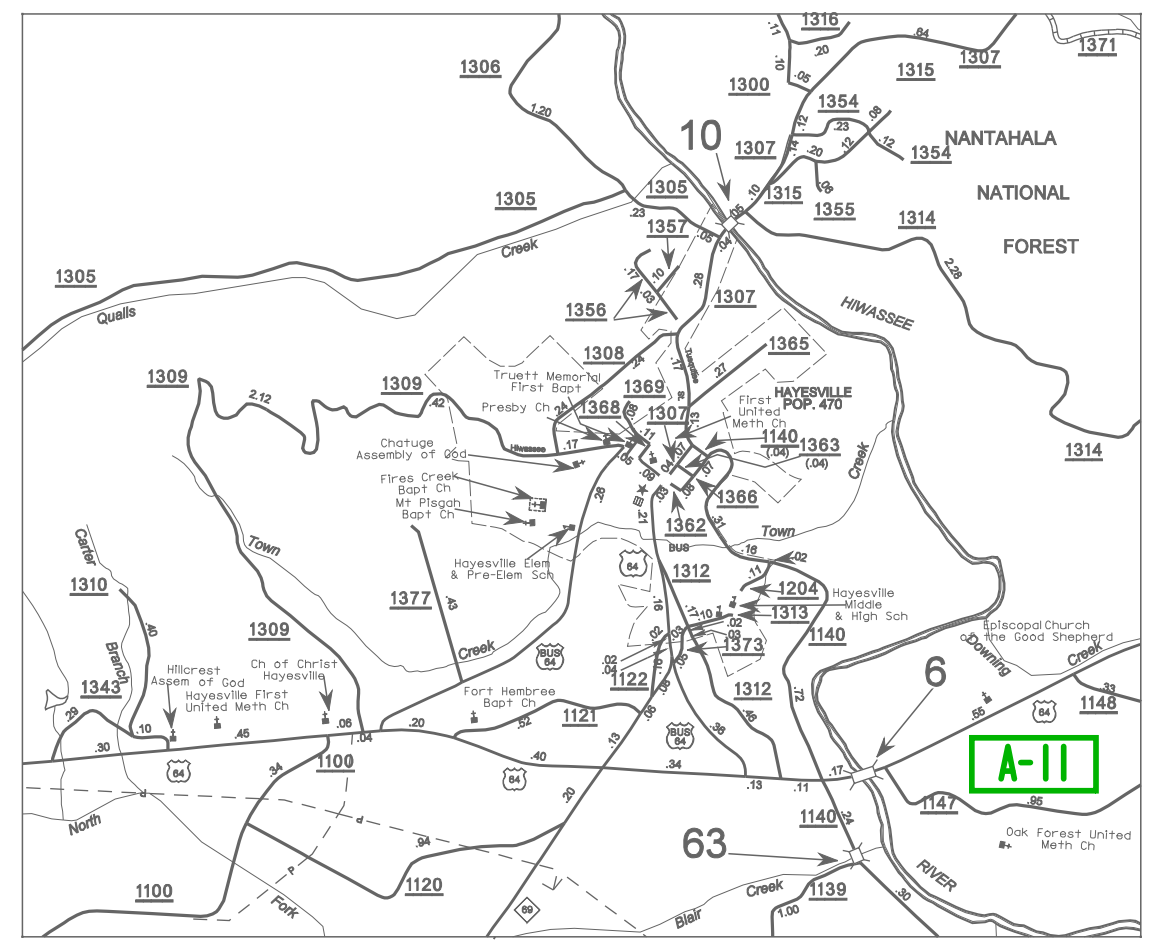
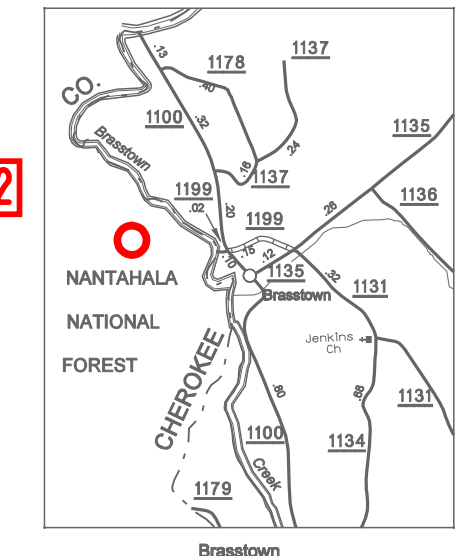
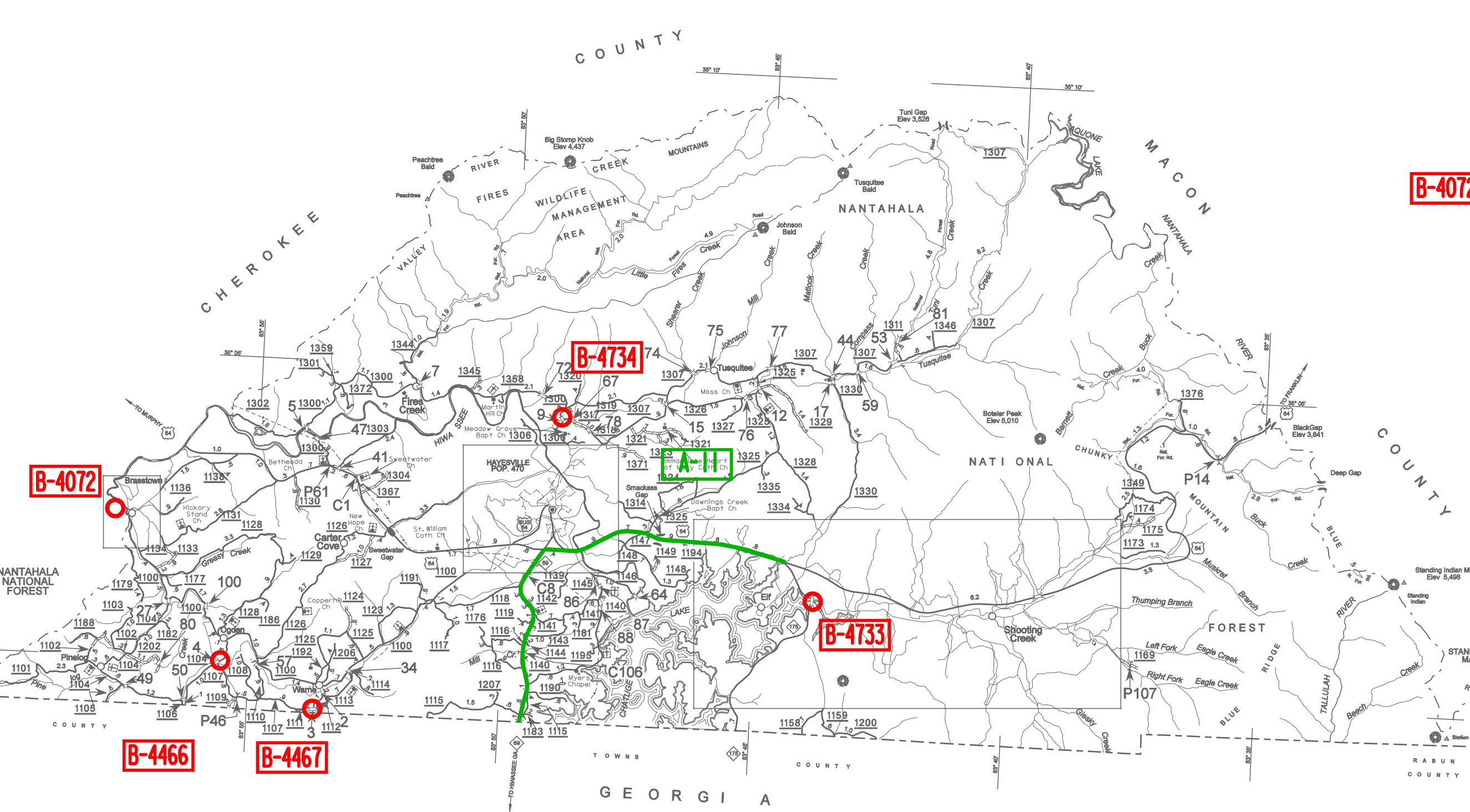


Disclaimer: The IMG Unit's goal is to provide the most accurate information as possible, the magnitude of the data prevents any guarantee of accuracy or completeness. If you find any information that is incorrect, please send your request to the IMG Unit.



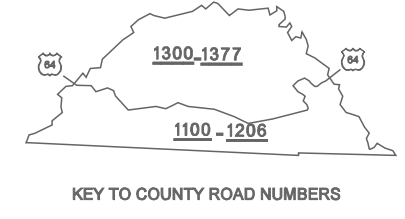
The hydro contained in this map is from USGS 1:100,000 DLG files that have been edited using the USGS 1:24,000 DOQQs.



- NORMAL BRIDGE
 - "C" CULVERT
 - "D" PEDESTRIAN BRIDGE
 - "F" FERRY RAMP
 - "G" FEDERAL AGENCY STRUCTURE
 - "H" NON-SYSTEM STRUCTURE MAINTAINED BY NCDOT
 - "J" NON-SYSTEM STRUCTURE MAINTAINED BY OTHER
 - "L" CANTILEVER SIGN STRUCTURE
 - "M" PRIVATELY OWNED STRUCTURE
 - "N" NCDOT OVERPASS STRUCTURES
 - "P" PIPE CULVERT
 - "R" RAILROAD COMPANY STRUCTURE
 - "S" OVERHEAD SIGN
 - "T" TUNNEL
 - "U" PEDESTRIAN, CATTLE UNDERPASS
 - "V" VEHICLE UNDERPASS LESS THAN 20'
 - "W" NCDOT AND PRIVATE PEDESTRIAN BRIDGES
 - "Y" SINGLE POLE SIGN STRUCTURE
-
- INTERSTATE PROJECTS
 - RURAL PROJECTS
 - URBAN PROJECTS
 - BRIDGE REPLACEMENT PROJECTS
- B-1234** TIP PROJECT NUMBER

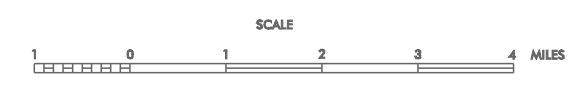
NOTE: MAP INCLUDES ONLY STATE MAINTAINED ROADS OR IMPORTANT NON-SYSTEM ROADS. ROADS SHOWN AS OF JUNE 17, 2008

County Boundary alignments are based on information provided by State and Federal agencies, and are shown in their approximate locations.



CLAY COUNTY NORTH CAROLINA BRIDGE LOCATION MAP

PREPARED BY THE
NORTH CAROLINA DEPARTMENT OF TRANSPORTATION
STATE ROAD MAINTENANCE UNIT - MAPPING AND INFORMATION SECTION
IN COOPERATION WITH THE
U.S. DEPARTMENT OF TRANSPORTATION
FEDERAL HIGHWAY ADMINISTRATION



SCALE FOR ENLARGEMENTS
10,000 FOOT GRID BASED ON NORTH CAROLINA PLANE COORDINATE SYSTEM
POLYCONIC PROJECTION

COPIES OF THIS MAP ARE AVAILABLE TO THE PUBLIC AT AN ANNUAL COST OF:
N.C. DEPARTMENT OF TRANSPORTATION
INFORMATION, MAPPING, AND GRAPHICS
DIVISION
1000 EAST 7TH STREET
RALEIGH, N.C. 27611

REVISED
11/15/05 SRC
10/31/06 ELO
01/17/08 BDC
09/09/10 JLN