Disclaimer: Although the GIS Unit's goal is to provide the most correct and complete information as possible, the magnitude and dynamics of the data prevent any guarantee of accuracy or completeness. If you find any information that should be corrected, please send your request to the GIS Unit.

NCDOT COUNTY MAINTENANCE MAPS
Prepared by the
SMMS Mapping Section Apr. 2006

## SUPPLEMENTAL LEGEND

| | |
|---|---|
| | INTERSTATE<br>FUTURE INTERSTATE |
| | PRINCIPAL ARTERIAL<br>FUTURE PRINCIPAL ARTERIAL |
| | MINOR ARTERIAL<br>FUTURE MINOR ARTERIAL |
| | MAJOR COLLECTOR<br>FUTURE MAJOR COLLECTOR |
| | MINOR COLLECTOR<br>FUTURE MINOR COLLECTOR |
| | EXISTING URBAN AREA |
| | SMOOTHED AREA |

APPROVED BY FHWA FEB. 14, 2006

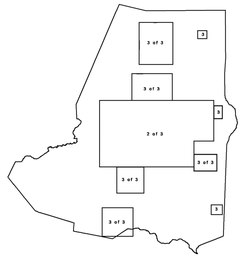


SUPPLEMENT KEY

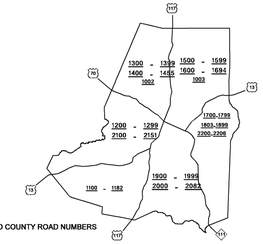


KEY TO COUNTY ROAD NUMBERS

NOTE : MAP INCLUDES ONLY STATE MAINTENANCE ROADS
OR IMPORTANT NON-SYSTEM ROADS.
ROADS SHOWN AS OF AUG. 25, 2003

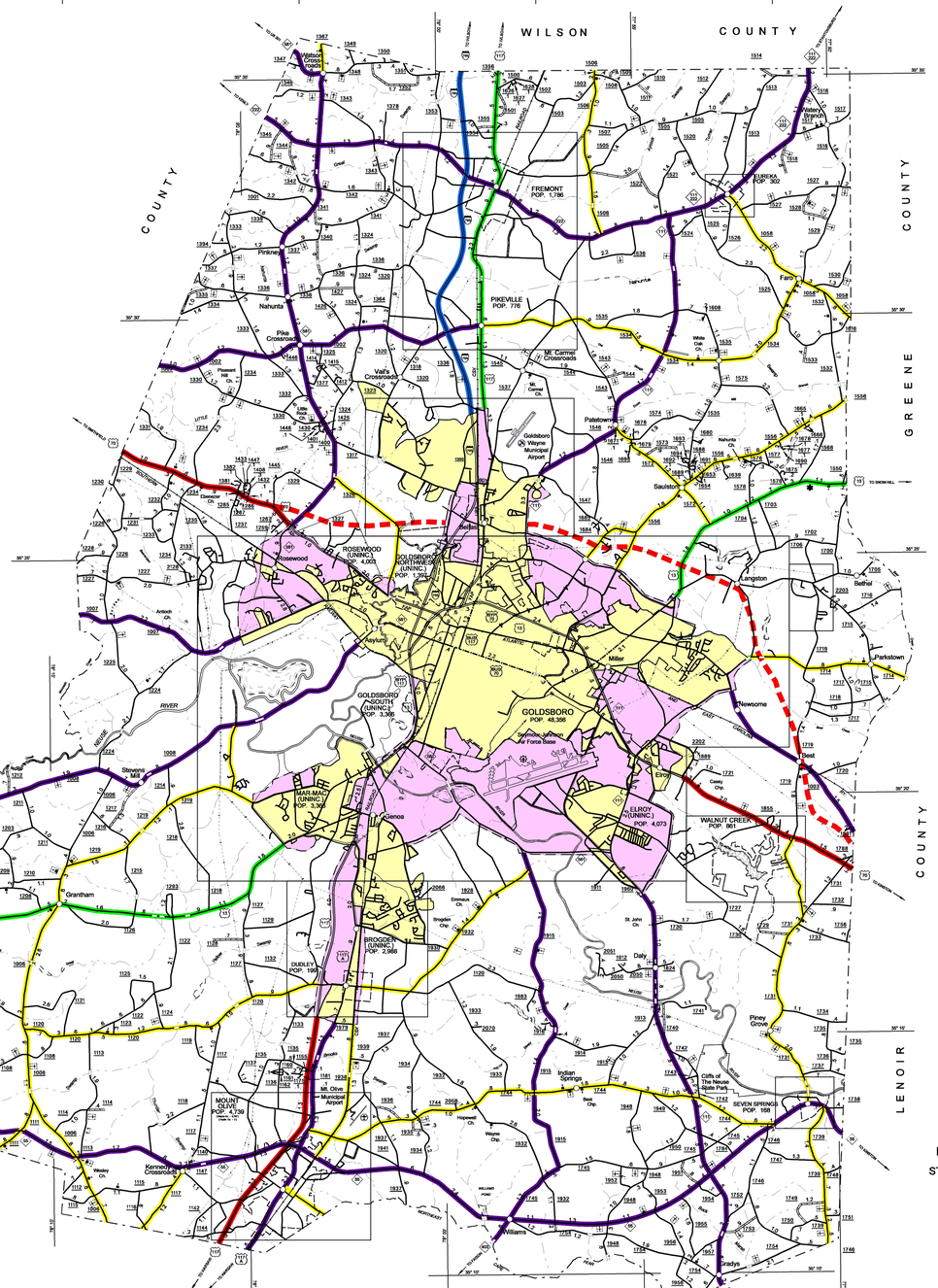
WILSON COUNTY
JOHNSTON COUNTY
SAMPSON COUNTY
DUPLIN COUNTY
LENOIR COUNTY
GREENE COUNTY
FREMONT POP. 1,786
EUREKA POP. 302
PIKEVILLE POP. 776
Pikeville
Nahunta
Pike Crossroads
Mt. Carmel Crossroads
Vain's Crossroads
Goldsboro Wayne Municipal Airport
Pactolson
Fremont
Eureka
Fork
Pactolus
Pleasant Hill Ch.
Dewitt Ch.
Lane Store Ch.
Mt. Carmel Ch.
White Oak Ch.
Nahunta Ch.
Saulston
Stantonsburg
Rosewood
ROSEWOOD (UNINC.) POP. 4,003
GOLDSBORO NORTHWEST (UNINC.) POP. 1,302
Belfast
Antioch Ch.
Seyburn
Langston
Bethel
Parkstown
Miller
GOLDSBORO SOUTH (UNINC.) POP. 3,306
GOLDSBORO POP. 48,396
Seymour Johnson Air Force Base
Newsome
Best
Stevons Mill
Genoa
MAR-MAC (UNINC.) POP. 3,365
ELROY (UNINC.) POP. 4,073
WALNUT CREEK POP. 991
Grantham
Brogden Ch.
Edmundson Ch.
BROGDON (UNINC.) POP. 2,968
DUDLEY POP. 199
St. John Ch.
Daly
Piney Grove
Mooney Grove Ch.
Thoroughfare
Dobbersville
MOUNT OLIVE POP. 4,739
Mt. Olive Municipal Airport
Indian Springs
Best Ch.
Hopewell Ch.
Wayne Ch.
Cliffs of The Neuse State Park
SEVEN SPRINGS POP. 168
Wesley Ch.
Kennedy Crossroads
Williams
Grady's
TO NEWTON GROVE
TO WARSAW
TO SNOW HILL
TO KINSTON
TO MOUNT OLIVE
TO WALLACE
TO TRENTON
TO PINK HILL
NEUSE RIVER
ATLANTIC COAST LINE
SEABOARD AIR LINE
NORFOLK SOUTHERN
WILLIAMS POND
MOORE CREEK
Cypress Ch.
Cypress Creek
Cypress Swamp
Sandy Run
Stony Run
Beaverdam Swamp
Mill Swamp
Sleepy Creek
Mill