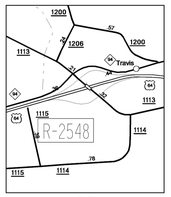

Travis

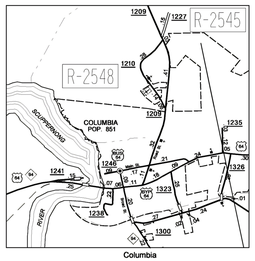

Columbia

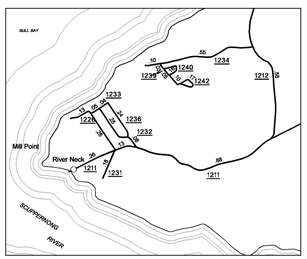

River Neck

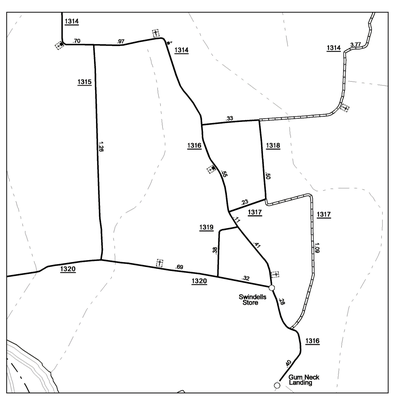

Swindells Store

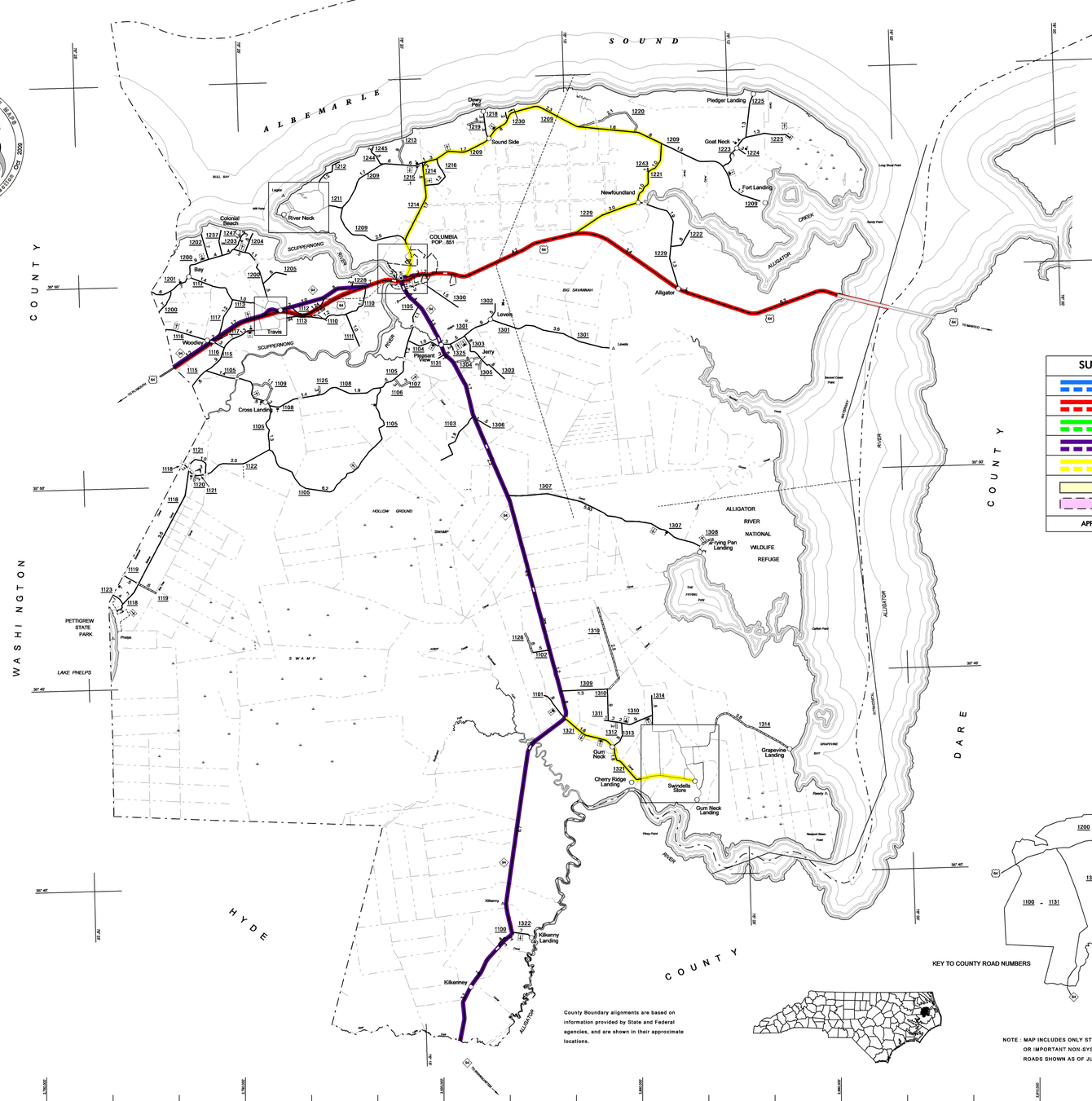

County Boundary alignments are based on information provided by State and Federal agencies, and are shown in their approximate locations.

LEGEND

- PRIMITIVE OR UNIMPROVED ROAD
- GRADED AND DRAINED ROAD
- SOIL, GRAVEL OR STONE SURFACED ROAD
- HARD SURFACED ROAD
- 4 LANE UNDIVIDED HIGHWAY
- DIVIDED HIGHWAY
- HIGHWAY WITH FRONTAGE ROADS
- FCA — FULL CONTROL ACCESS
- NS — NON-SYSTEM ROAD
- PROJECTED LOCATION
- INTERSECTION DISTANCE
- TRAFFIC CIRCLE
- HIGHWAY INTERCHANGE
- DETAILED HIGHWAY INTERCHANGE
- ROAD THROUGH MOUNTAIN PASS
- HIGHWAY BRIDGE
- UNDERPASS
- OVERPASS
- DRAW SPAN ON BRIDGE
- HIGHWAY TUNNEL
- FORD
- 40 — INTERSTATE HIGHWAY
- 75 — U.S. NUMBERED HIGHWAY
- 42 — N.C. NUMBERED HIGHWAY
- 1 — U.S. NUMBERED BICYCLE ROUTE
- 1 — N.C. NUMBERED BICYCLE ROUTE
- 8888 — INTERSTATE INTERCHANGE NUMBER / SECONDARY ROAD NUMBER
- TEL-ELECT-PIPE — CABLE
- RAILROAD, ANY NUMBER OF TRACKS USED BY SINGLE OPERATING COMPANY
- RAILROAD, ANY NUMBER OF TRACKS USED BY MORE THAN ONE OPERATION COMPANY ON SAME OR ADJACENT RIGHTS-OF-WAY
- RAILROAD STATION
- GRADE CROSSING
- UNDERPASS
- OVERPASS
- RAILROAD TUNNEL
- INSET AREA
- U.P.B. — URBAN EXTENSION BOUNDARY LINE
- R.P.B. — RESERVATION OR PARK BOUNDARY
- CITY LIMIT
- N.F.B. — NATIONAL FOREST BOUNDARY
- S.F.B. — STATE FOREST BOUNDARY
- F.G.B. — FEDERAL GAMELAND BOUNDARY
- S.G.B. — STATE GAMELAND BOUNDARY
- M.R.B. — MILITARY RESERVATION BOUNDARY
- COUNTY LINE
- STATE LINE
- (INCORPORATED CITY OR VILLAGE, (GENERALIZED)
- FREE OR TOLL FERRY
- CANAL
- NARROW STREAM
- WIDE STREAM
- DAM WITH LOCK
- DAM
- RESERVOIR,POND,OR LAKE
- COMMUNITY AND TOWN CENTER
- COUNTY SEAT
- SCHOOL
- COLLEGE OR UNIVERSITY
- HOSPITAL
- CHURCH
- CHURCH WITH CEMETERY
- CEMETERY
- PATROL STATION
- CORRECTIONAL OR PENAL INSTN.
- HIGHWAY GARAGE OR MAINT. YARD
- HIGHWAY DIV. OR DIST. OFFICE
- WEIGHT STATION
- MONUMENT-SMALL HISTORICAL SITE
- LIGHTHOUSE
- MOUNTAIN PEAK
- REST AREA
- TRIANGULATION STATION
- COAST GUARD STATION
- MILITARY AIRFIELD
- COMMERCIAL OR MUNICIPAL FIELD
- HANGAR ON FIELD
- LANDING STRIP
- MARKED AUXILIARY FIELD

SUPPLEMENTAL LEGEND

- INTERSTATE / FUTURE INTERSTATE
- PRINCIPAL ARTERIAL / FUTURE PRINCIPAL ARTERIAL
- MINOR ARTERIAL / FUTURE MINOR ARTERIAL
- MAJOR COLLECTOR / FUTURE MAJOR COLLECTOR
- MINOR COLLECTOR / FUTURE MINOR COLLECTOR
- EXISTING URBAN AREA
- SMOOTHED AREA

APPROVED BY FHWA FEB. 14, 2006

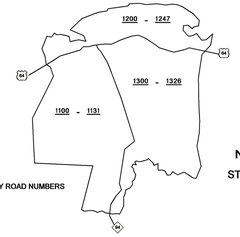

KEY TO COUNTY ROAD NUMBERS

NOTE : MAP INCLUDES ONLY STATE MAINTAINED ROADS OR IMPORTANT NON-SYSTEM ROADS. ROADS SHOWN AS OF JUNE 16, 2008

TYRRELL COUNTY

NORTH CAROLINA

PREPARED BY THE

NORTH CAROLINA DEPARTMENT OF TRANSPORTATION

STATE ROAD MAINTENANCE UNIT - MAPPING AND INFORMATION SECTION

IN COOPERATION WITH THE

U.S.DEPARTMENT OF TRANSPORTATION

FEDERAL HIGHWAY ADMINISTRATION

SCALE

1 0 1 2 3 4 MILES

0 0.5 1 MILE

SCALE FOR ENLARGEMENTS

10,000 FOOT GRID BASED ON NORTH CAROLINA PLANE COORDINATE SYSTEM

POLYCONIC PROJECTION

SHEET 1 OF 1

COPIES OF THIS MAP ARE AVAILABLE TO THE PUBLIC AT A NOMINAL COST ADDRESS:

N.C. DEPARTMENT OF TRANSPORTATION
INTERMODAL PLANNING DIVISION
3401 CARL SANDBURG CT.
RALEIGH, N.C. 27610

REVISED
1/16/02 MSG
3/17/03 MSG
3/19/03 MSG
7/7/03 MSG
11/12/03 MSG
5/3/04 MSG
7/7/04 MSG
1/25/05 MSG
9/6/06 ELO
10/31/06 ELO
6/16/08 BDS

TYRRELL