Disclaimer: Although the GIS Unit's goal is to provide the most correct and complete information as possible, the magnitude and dynamics of the data prevent any guarantee of accuracy or completeness. If you find any information that should be corrected, please send your request to the GIS Unit.

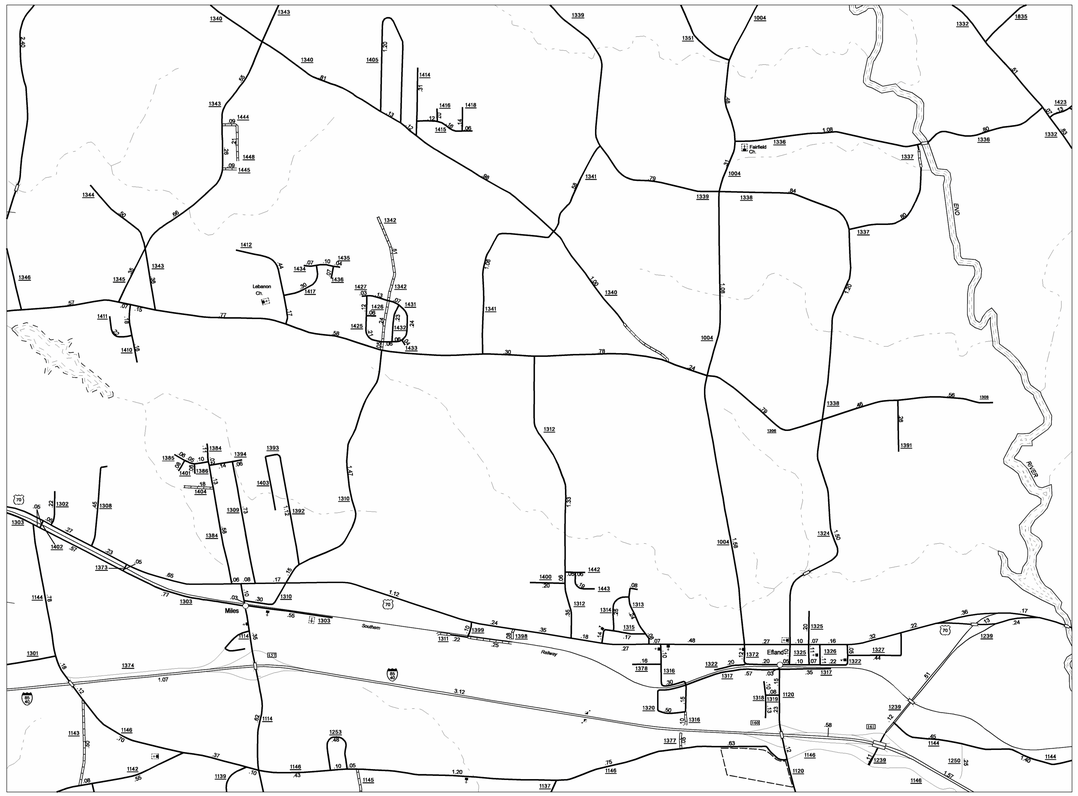

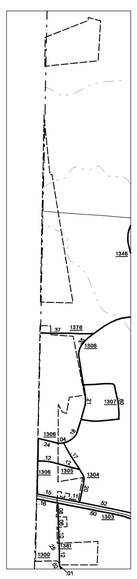

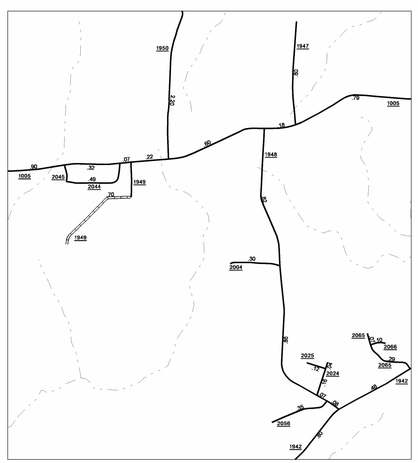

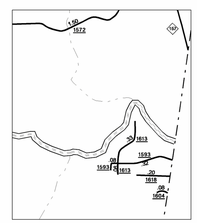

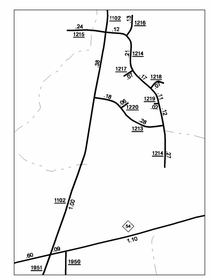

NOTE : MAP INCLUDES ONLY STATE MAINTAINED ROADS
OR IMPORTANT NON-SYSTEM ROADS.
ROADS SHOWN AS OF JULY 30, 2004

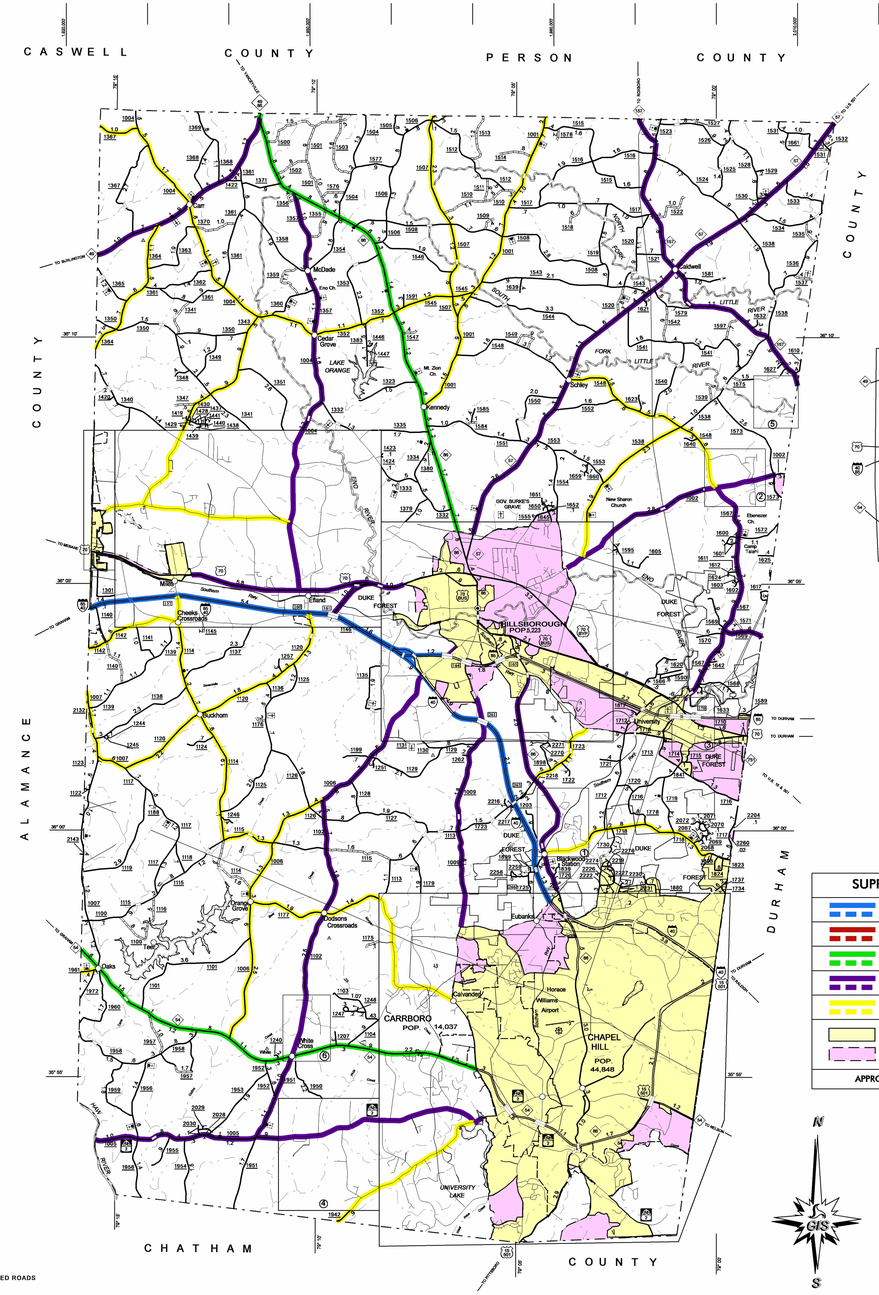
CASWELL COUNTY
PERSON COUNTY
ALAMANCE COUNTY
DURHAM COUNTY
CHATHAM COUNTY
HILLSBOROUGH POP.3,223
CARRBORO POP. 14,037
CHAPEL HILL POP. 44,848
DUKE FOREST
Efland
Mebane
Hillsborough
Carrboro
Chapel Hill
Cedar Grove
Orange Grove
Buckhorn
Cole Mill
Dairyland
Caldwell
Cane Creek
Eno
Mt. Zion
Kennedy
Cheeks Crossroads
Cedar Grove
Lake Orange
Cedar Grove
Dodsons Crossroads
Tinnin
Oaks
Cedarwood
Horace Williams Airport
University Lake
Eubanks
Brookwood
Ebenezer Ch.
New Sharon Church
GOV. BURKETT'S GROVE
Fairfield Ch.
Lebanon Ch.
Carr
McDade
Southern Railway
Norfolk
TO BURLINGTON
TO MEBANE
TO HILLSBOROUGH
TO CHAPEL HILL
TO DURHAM
TO SALEM
TO ROXBORO
TO YANCEYVILLE
TO MOTEL
TO BURLINGTON
TO CARRBORO
TO PITTSBORO
TO MOREHEAD
TO CHAPEL HILL
TO DURHAM
TO DURHAM
TO HILLSBOROUGH