
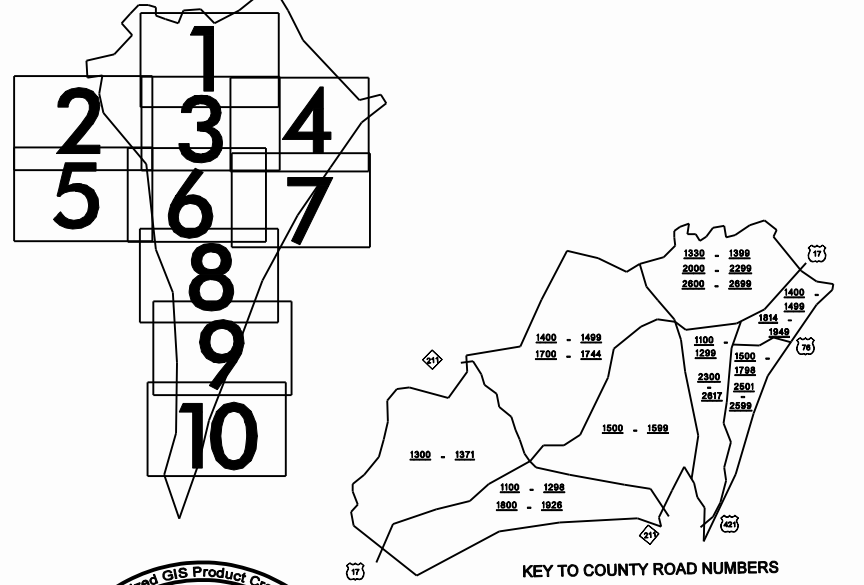


### LEGEND

	ROAD		CABLE
	4 LANE UNDIVIDED HIGHWAY		RESERVATION OR PARK BOUNDARY
	DIVIDED HIGHWAY		INSET AREA
	FULL CONTROL ACCESS		FREE OR TOLL FERRY
	DETAILED HIGHWAY INTERCHANGE		CANAL
	ROAD THROUGH MOUNTAIN PASS		NARROW STREAM
	HIGHWAY BRIDGE		WIDE STREAM
	UNDERPASS		DAM WITH LOCK
	OVERPASS		DAM
	DRAW SPAN ON BRIDGE		RESERVOIR, POND, OR LAKE
	HIGHWAY TUNNEL		COUNTY SEAT AND TOWN CENTER
	FORD		SCHOOL
	INTERSTATE HIGHWAY		COLLEGE OR UNIVERSITY
	U.S. NUMBERED HIGHWAY		HOSPITAL
	N.C. NUMBERED HIGHWAY		CHURCH
	U.S. NUMBERED BICYCLE ROUTE		CHURCH WITH CEMETERY
	N.C. NUMBERED BICYCLE ROUTE		CEMETERY
	INTERSTATE INTERCHANGE NUMBER		POST OFFICE
	SECONDARY ROAD NUMBER		POWER PLANT
	RAILROAD ANY NUMBER OF TRACKS USED BY SINGLE OPERATING COMPANY		POWER SUBSTATION
	RAILROAD ANY NUMBER OF TRACKS USED BY MORE THAN ONE OPERATING COMPANY OR, SAME OR ADJACENT RIGHTS-OF-WAY		PATROL STATION
	RAILROAD STATION		CORRECTIONAL OR PENAL INST.
	GRADE CROSSING		HIGHWAY GARAGE OR MAINT. YARD
	UNDERPASS		WEIGHT STATION
	OVERPASS		SWAMP OR MARSH
	RAILROAD BRIDGE		DIKE OR EMBANKMENT
	RAILROAD TUNNEL		LIGHTHOUSE
	DISINCORPORATED PLACE		MOUND OR SMALL HISTORICAL SITE
	CITY LIMIT		MOUNTAIN PEAK
	COUNTY LINE		NAME
	STATE LINE		REST AREA
	INCORPORATED CITY OR VILLAGE		MUNICIPAL PARK
	INCORPORATED CITY OR VILLAGE		TRANSLOCATION STATION
	INCORPORATED CITY OR VILLAGE		STATE GUARD STATION
	INCORPORATED CITY OR VILLAGE		FEDERAL GAME LAND
	INCORPORATED CITY OR VILLAGE		MILITARY AIRFIELD
	INCORPORATED CITY OR VILLAGE		COMMONWEALTH OR MUNICIPAL FIELD
	INCORPORATED CITY OR VILLAGE		HANGAR ON FIELD
	INCORPORATED CITY OR VILLAGE		LANDING STRIP
	INCORPORATED CITY OR VILLAGE		MARKED AIRSTRIP FIELD
	INCORPORATED CITY OR VILLAGE		WAREHOUSES OR MANUFACTURING PLANTS
	INCORPORATED CITY OR VILLAGE		SHIPPING CENTRES



### SUPPLEMENTAL LEGEND

	INTERSTATE
	FUTURE INTERSTATE
	FREEWAY / EXPRESSWAY
	FUTURE FREEWAY/EXPRESSWAY
	OTHER PRINCIPAL ARTERIAL
	FUTURE PRINCIPAL ARTERIAL
	MINOR ARTERIAL
	FUTURE MINOR ARTERIAL
	COLLECTOR
	FUTURE COLLECTOR
	EXISTING URBAN AREA
	SMOOTHED AREA

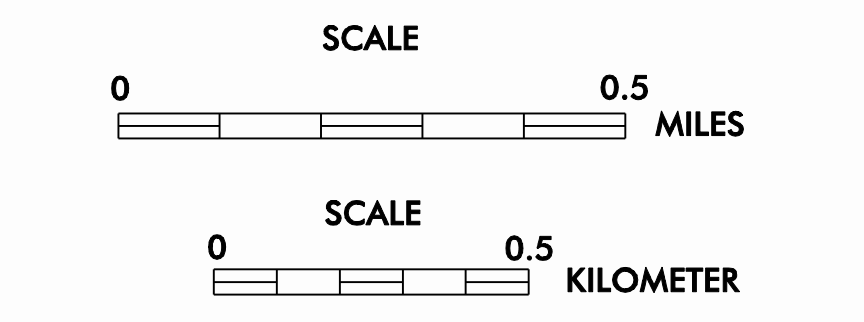
APPROVED BY FHWA FEB. 14, 2006

# WILMINGTON URBANIZED AREA

INCLUDED IN  
BRUNSWICK AND NEW HANOVER COUNTIES

## NORTH CAROLINA

PREPARED BY  
NORTH CAROLINA DEPARTMENT OF TRANSPORTATION  
INFORMATION TECHNOLOGY - GIS UNIT  
IN COOPERATION WITH THE  
U.S. DEPARTMENT OF TRANSPORTATION  
FEDERAL HIGHWAY ADMINISTRATION



Customized GIS map checked by P & A  
Mapping  
Road Inv.  
REVISED