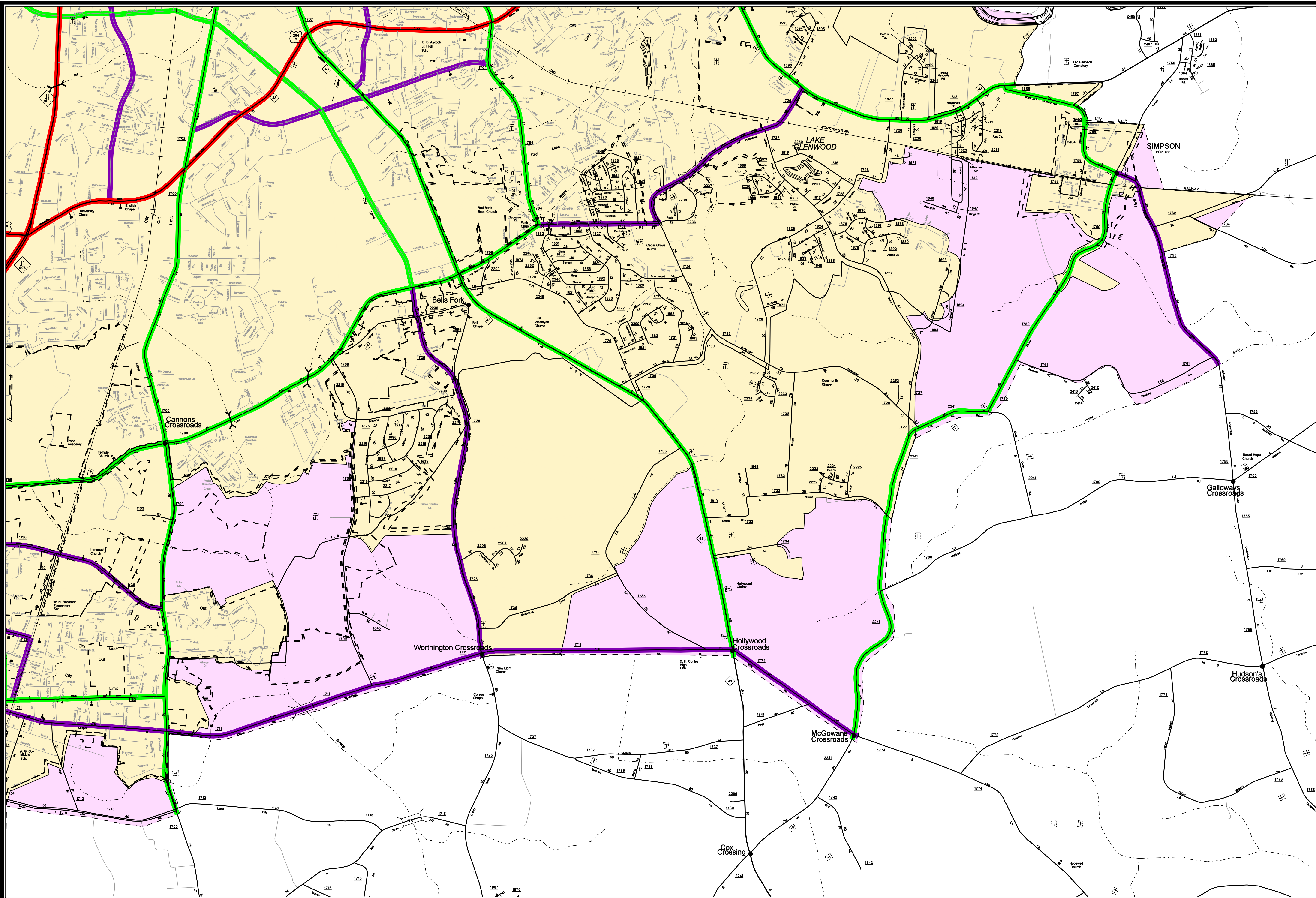
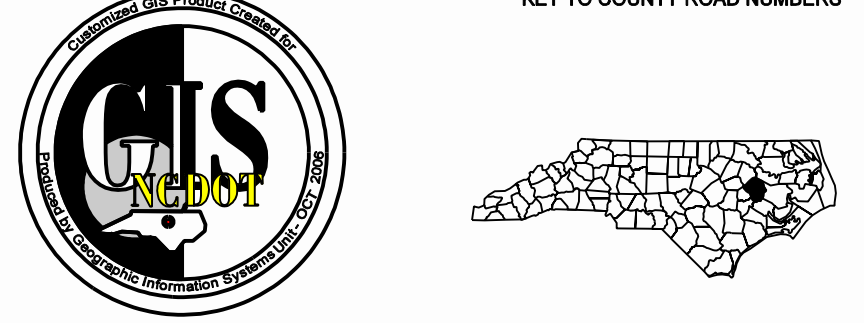
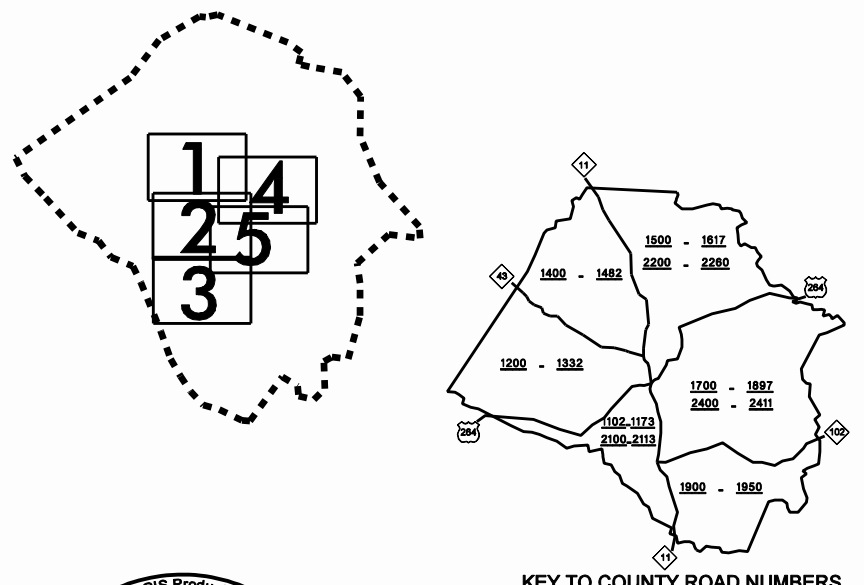


Customized GIS map checked by P & A
 Mapping
 Road Inv.
 REVISED



- ### LEGEND
- ROAD
 - 4 LANE UNDIVIDED HIGHWAY
 - DIVIDED HIGHWAY
 - FCA FULL CONTROL ACCESS
 - DETAILED HIGHWAY INTERCHANGE
 - ROAD THROUGH MOUNTAIN PASS
 - HIGHWAY BRIDGE
 - OVERPASS
 - DRAW SPAN ON BRIDGE
 - HIGHWAY TUNNEL
 - FORD
 - INTERSTATE HIGHWAY
 - U.S. NUMBERED HIGHWAY
 - N.C. NUMBERED HIGHWAY
 - U.S. NUMBERED BICYCLE ROUTE
 - N.C. NUMBERED BICYCLE ROUTE
 - INTERSTATE INTERCHANGE NUMBER
 - SECONDARY ROAD NUMBER
 - RAILROAD ANY NUMBER OF TRACKS USED BY SINGLE OPERATING COMPANY
 - RAILROAD ANY NUMBER OF TRACKS USED BY MORE THAN ONE OPERATING COMPANY OR ON SAME OR ADJACENT RIGHTS-OF-WAY
 - RAILROAD STATION
 - RAILROAD BRIDGE
 - RAILROAD TUNNEL
 - RAILROAD BRIDGE
 - UNINCORPORATED CENSUS DESIGNATED PLACE
 - CITY LIMIT
 - COUNTY LINE
 - STATE LINE
 - INCORPORATED CITY OR VILLAGE (GENERALIZED)
 - RAILROAD
 - CABLE
 - RESERVATION OR PARK BOUNDARY
 - INLET AREA
 - FREE OR TOLL FERRY
 - CANAL
 - NATURAL STREAM
 - WIDE STREAM
 - DAM WITH LOCK
 - DAM
 - RESERVOIR, POND, OR LAKE
 - COUNTY SEAT
 - TOWN CENTER
 - TOWN HALL
 - SCHOOL
 - COLLEGE OR UNIVERSITY
 - HOSPITAL
 - COURTHOUSE
 - CHURCH WITH CEMETERY
 - CEMETERY
 - POST OFFICE
 - POWER PLANT
 - POWER SUBSTATION
 - PATROL STATION
 - COMMERCIAL OR RETAIL WHOLESALE HIGHWAY GARAGE OR MAINT. YARD
 - WRIGHT STATION
 - SWAMP OR MARSH
 - GRAVEL PIT OR QUARRY
 - MONUMENT-SMALL HISTORICAL SITE
 - LIGHTHOUSE
 - MOUNTAIN PEAK
 - REST AREA
 - MUNICIPAL PARK
 - TRANSPORTATION STATION
 - SCAPE GROUND STATION
 - FEDERAL GAME LAND
 - MILITARY AIRFIELD
 - COMMERCIAL OR MUNICIPAL FIELD
 - HANGAR ON FIELD
 - LANDING STRIP
 - MARKED AIRWAY FIELD
 - WAREHOUSE OR MANUFACTURING PLANTS
 - SHOPPING CENTERS



- ### SUPPLEMENTAL LEGEND
- INTERSTATE
 - FUTURE INTERSTATE
 - FREEWAY / EXPRESSWAY
 - FUTURE FREEWAY/EXPRESSWAY
 - OTHER PRINCIPAL ARTERIAL
 - FUTURE PRINCIPAL ARTERIAL
 - MINOR ARTERIAL
 - FUTURE MINOR ARTERIAL
 - COLLECTOR
 - FUTURE COLLECTOR
 - EXISTING URBAN AREA
 - SMOOTHED AREA
- APPROVED BY FHWA FEB. 14, 2006

GREENVILLE URBANIZED AREA

INCLUDED IN
PITT COUNTY

NORTH CAROLINA

PREPARED BY
 NORTH CAROLINA DEPARTMENT OF TRANSPORTATION
 INFORMATION TECHNOLOGY - GIS UNIT
 IN COOPERATION WITH THE
 U.S. DEPARTMENT OF TRANSPORTATION
 FEDERAL HIGHWAY ADMINISTRATION

