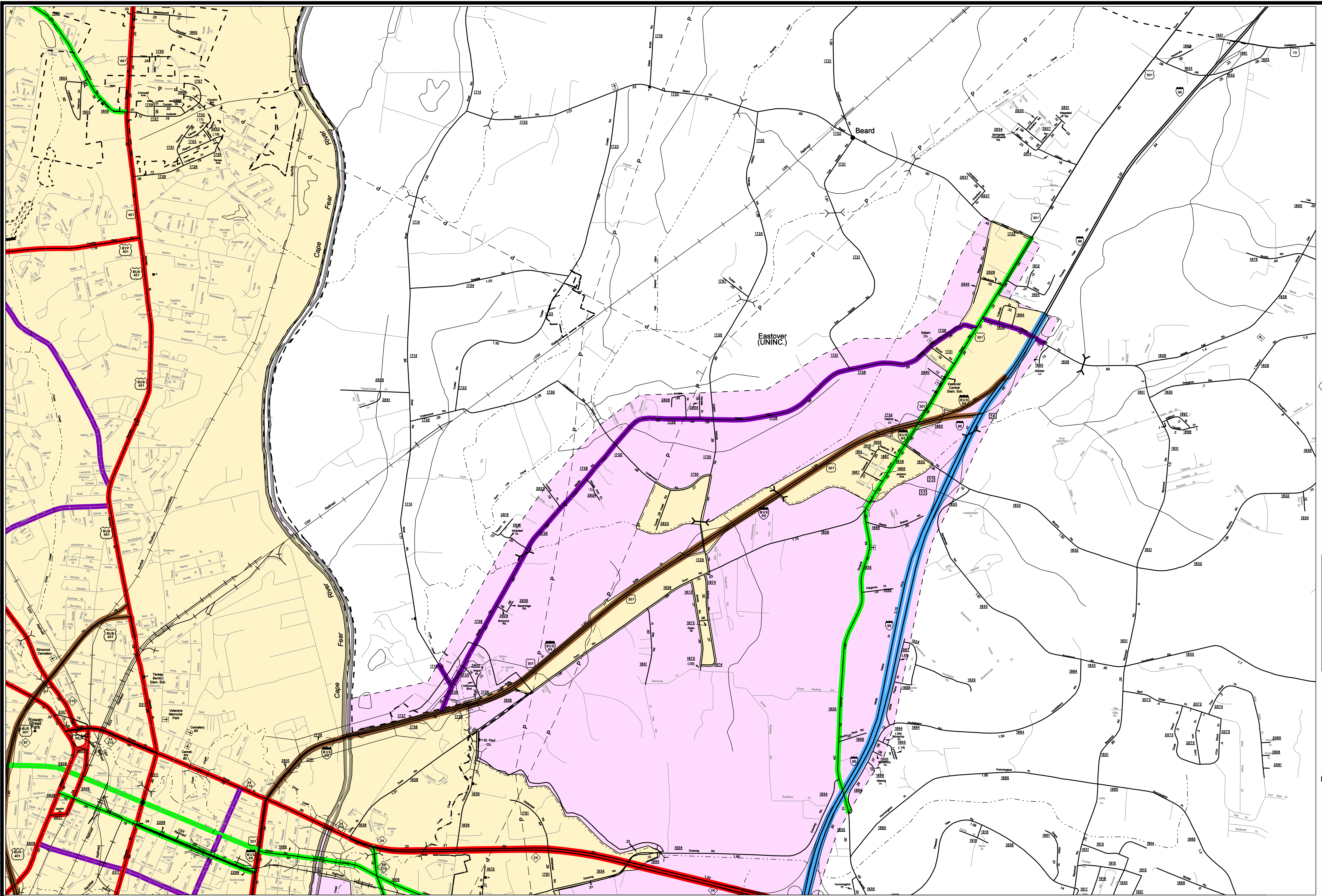
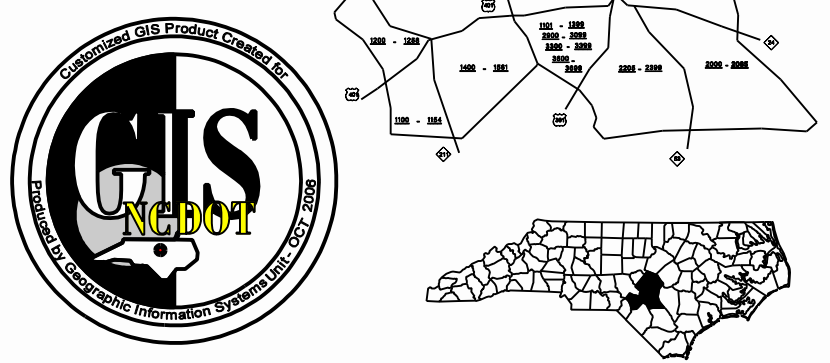
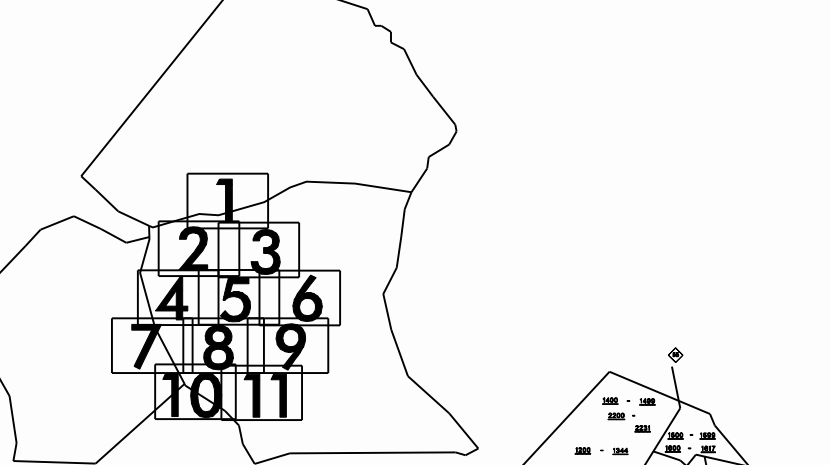


Customized GIS map checked by P & A
 Mapping
 Road Inv.
 REVISED



LEGEND

	ROAD		CABLE
	4 LANE UNDIVIDED HIGHWAY		RESERVATION OR PARK BOUNDARY
	DIVIDED HIGHWAY		INSET AREA
	FULL CONTROL ACCESS		FREE OR TOLL FERRY
	DETAILED HIGHWAY INTERCHANGE		CANAL
	ROAD THROUGH MOUNTAIN PASS		NARROW STREAM
	HIGHWAY BRIDGE		WIDE STREAM
	UNDERPASS		DAM WITH LOCK
	OVERPASS		DAM
	DRAW SPAN ON BRIDGE		RESERVOIR, POND, OR LAKE
	FORD		COUNTY SEAT
	INTERSTATE HIGHWAY		COMMUNITY AND TOWN CENTER
	U.S. NUMBERED HIGHWAY		TOWN HALL
	N.C. NUMBERED HIGHWAY		SCHOOL
	U.S. NUMBERED BICYCLE ROUTE		COLLEGE OR UNIVERSITY
	N.C. NUMBERED BICYCLE ROUTE		HOSPITAL
	SECONDARY ROAD NUMBER		CHURCH WITH CEMETERY
	RAILROAD ANY NUMBER OF TRACKS USED BY SINGLE OPERATING COMPANY		CEMETERY OR RACETRACK
	RAILROAD MORE THAN ONE OPERATING COMPANY ON SAME OR ADJACENT SIDES-OF-WAY		POST OFFICE
	RAILROAD STATION		POWER PLANT
	GRADE CROSSING		POWER SUBSTATION
	UNDERPASS		PATROL STATION
	OVERPASS		CORRECTIONAL OR PENAL INSTN.
	RAILROAD BRIDGE		HIGHWAY DIV. OR DIST. OFFICE
	UNINCORPORATED CENSUS DESIGNATED PLACE		WEIGHT STATION
	CITY LIMIT		SHAW OR MARSH
	COUNTY LINE		GRAVEL PIT OR QUARRY
	STATE LINE		MOUND OR SMALL HISTORICAL SITE
	INCORPORATED CITY OR VILLAGE, (GENERALIZED)		MOUNTAIN PEAK
			MINE
			REST AREA
			MUNICIPAL PARK
			TRANSLATION STATION
			COAST GUARD STATION
			FEDERAL GAME LAND
			MILITARY AIRFIELD
			COMMERCIAL OR MUNICIPAL FIELD
			HANGAR ON FIELD
			LANDING STRIP
			MARKED AUXILIARY FIELD
			WAREHOUSES OR MANUFACTURING PLANTS
			SHOPPING CENTERS



SUPPLEMENTAL LEGEND

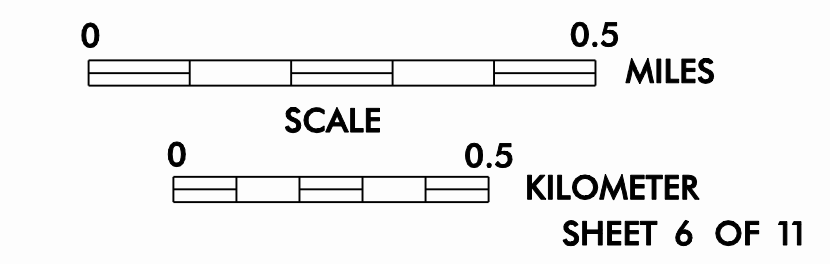
	INTERSTATE
	FUTURE INTERSTATE
	FREEWAY / EXPRESSWAY
	FUTURE FREEWAY/EXPRESSWAY
	OTHER PRINCIPAL ARTERIAL
	FUTURE PRINCIPAL ARTERIAL
	MINOR ARTERIAL
	FUTURE MINOR ARTERIAL
	COLLECTOR
	FUTURE COLLECTOR
	EXISTING URBAN AREA
	SMOOTHED AREA

APPROVED BY FHWA FEB. 14, 2006

FAYETTEVILLE URBANIZED AREA

INCLUDED IN CUMBERLAND, HARNETT, AND HOKE COUNTIES
 NORTH CAROLINA

PREPARED BY
 NORTH CAROLINA DEPARTMENT OF TRANSPORTATION
 INFORMATION TECHNOLOGY - GIS UNIT
 IN COOPERATION WITH THE
 U.S. DEPARTMENT OF TRANSPORTATION
 FEDERAL HIGHWAY ADMINISTRATION
 SCALE



1"=1500'=457.2m
 SHEET 6 OF 11