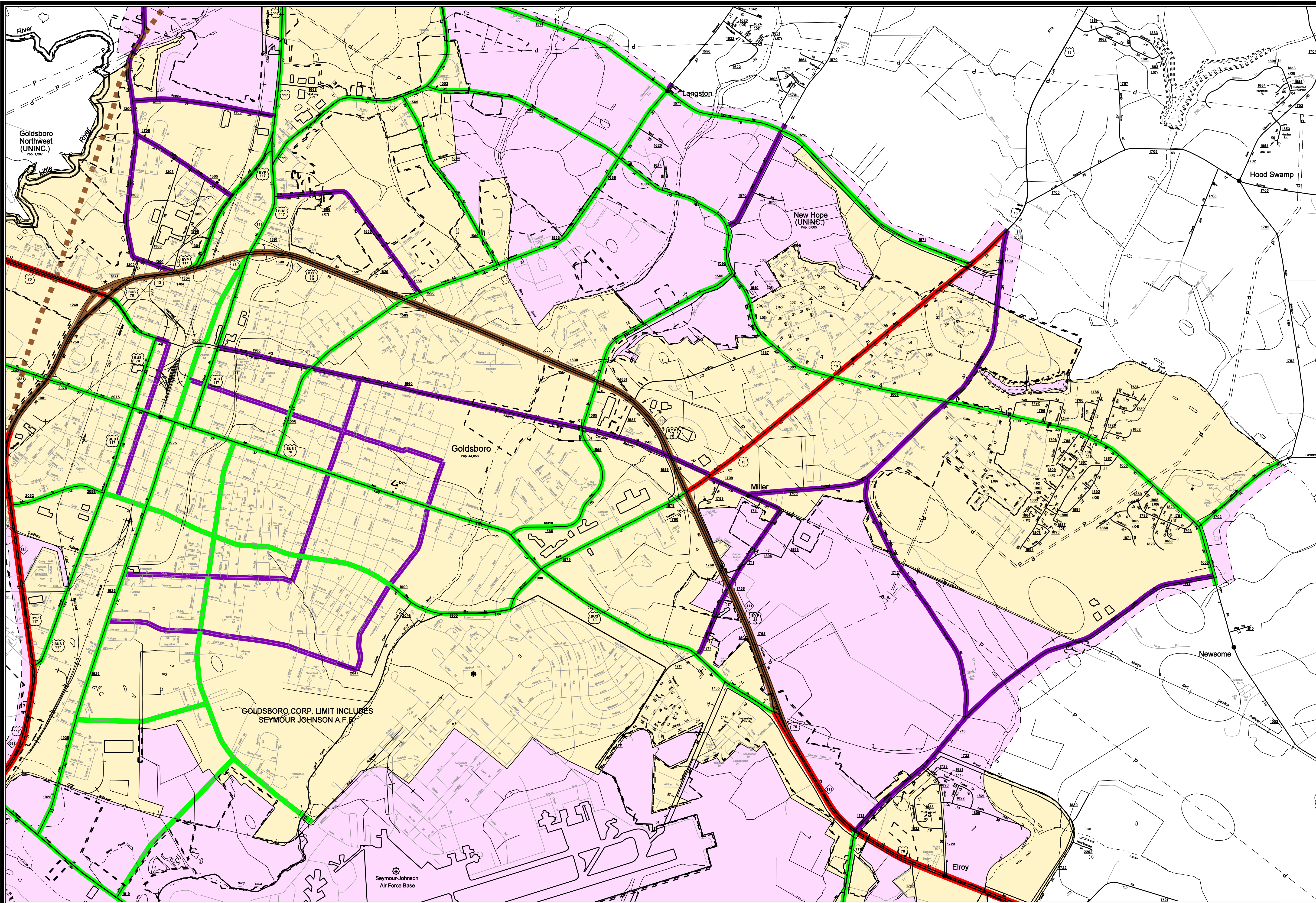
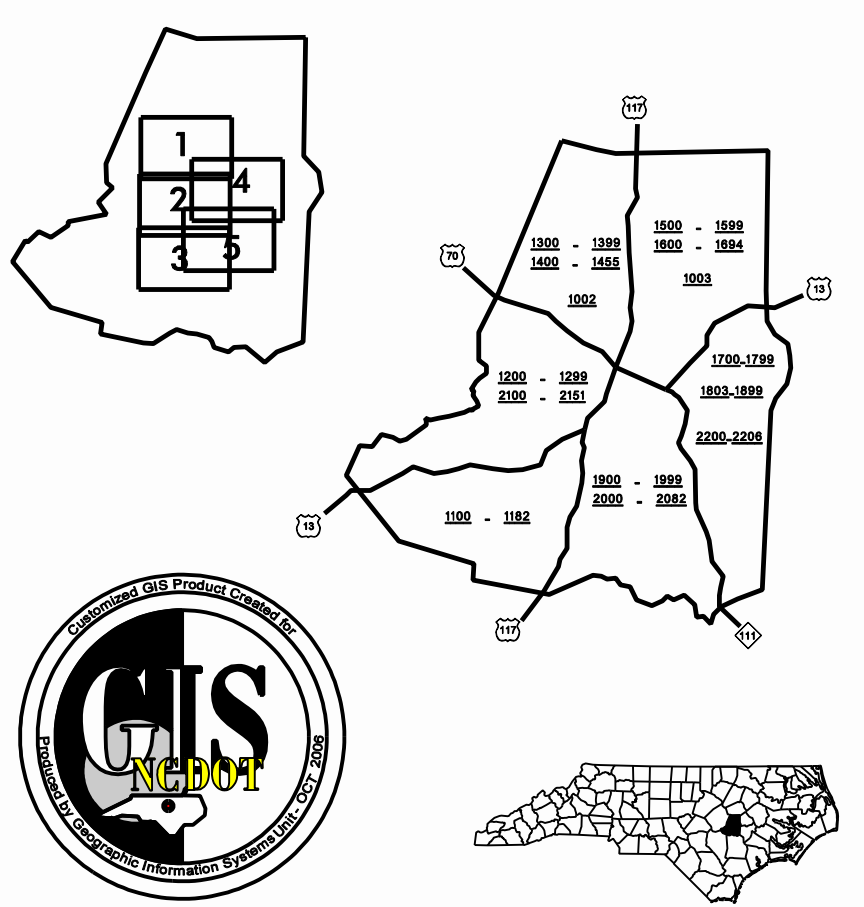


Disclaimer: Although the GIS Unit's goal is to provide the most correct and complete information as possible, the magnitude and dynamics of the data prevent any guarantee of accuracy or completeness. If you find any information that should be corrected, please send your request to the GIS Unit.



LEGEND

ROAD	4 LANE UNDIVIDED HIGHWAY	DIVIDED HIGHWAY	FCA	DETAILED HIGHWAY INTERCHANGE	ROAD THROUGH MOUNTAIN PASS	HIGHWAY BRIDGE	UNDERPASS	OVERPASS	DRAW SPAN ON BRIDGE	HIGHWAY TUNNEL	FORD	INTERSTATE HIGHWAY	U.S. NUMBERED HIGHWAY	U.S. NUMBERED HIGHWAY	U.S. NUMBERED BICYCLE ROUTE	N.C. NUMBERED BICYCLE ROUTE	INTERSTATE INTERCHANGE NUMBER	SECONDARY ROAD NUMBER	RAILROAD ANY NUMBER OF TRACKS USED BY SINGLE OPERATING COMPANY	RAILROAD ANY NUMBER OF TRACKS USED BY MORE THAN ONE OPERATING COMPANY OR SAME OR ADJACENT ROUTES OR WAY	RAILROAD STATION	RAILROAD TUNNEL	RAILROAD BRIDGE	UNINCORPORATED CENSUS DESIGNATED PLACE	CITY LIMIT	COUNTY LINE	STATE LINE	INCORPORATED CITY OR VILLAGE, (GENERALIZED)	TRAIL/BLAZE	CABLE	RESERVATION OR PARK BOUNDARY	FREE OR TOLL FERRY	CANAL	NARROW STREAM	WIDE STREAM	DAM WITH LOCK	DAM	RESERVOIR, POND, OR LAKE	COUNTY SEAT	TOWN HALL	SCHOOL	COLLEGE OR UNIVERSITY	HOSPITAL	CHURCH	CHURCH WITH CEMETERY	CEMETERY	CEMETERY OR SACRIFICE	POST OFFICE	POWER PLANT	POWER SUBSTATION	PATROL STATION	CONDITIONAL OR FINAL INTL. HIGHWAY GAGE OR MARL. VARD	WEIGHT STATION	SWAMP OR MARSH	GRAVEL PIT OR QUARRY	MONUMENT-SMALL HISTORICAL SITE	LIGHTHOUSE	MOUNTAIN PEAK	NAME	REST AREA	MUNICIPAL PARK	TRANSPORTATION STATION	SCOUT GAMP STATION	JANICE	FEDERAL GAME LAND	MILITARY AIRFIELD	COMBINATION OR MUNICIPAL FIELD	HANGAR ON FIELD	LANDING STRIP	MARSHED AIRFIELD FIELD	WAREHOUSES OR MANUFACTURING PLANTS	SHOPPING CENTRES
------	--------------------------	-----------------	-----	------------------------------	----------------------------	----------------	-----------	----------	---------------------	----------------	------	--------------------	-----------------------	-----------------------	-----------------------------	-----------------------------	-------------------------------	-----------------------	--	---	------------------	-----------------	-----------------	--	------------	-------------	------------	---	-------------	-------	------------------------------	--------------------	-------	---------------	-------------	---------------	-----	--------------------------	-------------	-----------	--------	-----------------------	----------	--------	----------------------	----------	-----------------------	-------------	-------------	------------------	----------------	---	----------------	----------------	----------------------	--------------------------------	------------	---------------	------	-----------	----------------	------------------------	--------------------	--------	-------------------	-------------------	--------------------------------	-----------------	---------------	------------------------	------------------------------------	------------------



SUPPLEMENTAL LEGEND

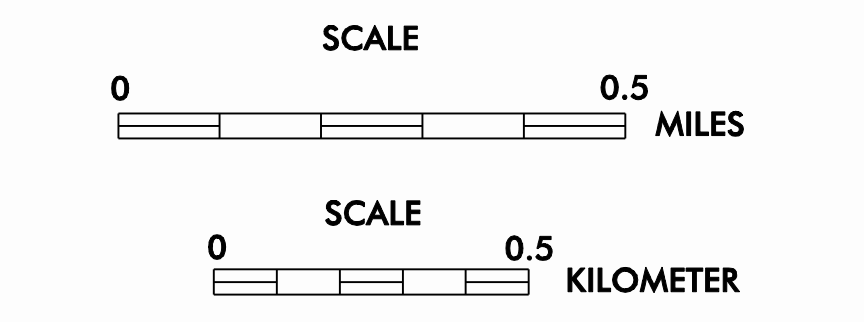
[Blue line]	INTERSTATE
[Red line]	FUTURE INTERSTATE
[Green line]	FREEWAY / EXPRESSWAY
[Purple line]	FUTURE FREEWAY/EXPRESSWAY
[Yellow line]	OTHER PRINCIPAL ARTERIAL
[Orange line]	FUTURE PRINCIPAL ARTERIAL
[Light Green line]	MINOR ARTERIAL
[Light Purple line]	FUTURE MINOR ARTERIAL
[Light Orange line]	COLLECTOR
[Light Yellow line]	FUTURE COLLECTOR
[Light Blue area]	EXISTING URBAN AREA
[Light Green area]	SMOOTHED AREA

APPROVED BY FHWA FEB. 14, 2006

GOLDSBORO URBANIZED AREA

INCLUDED IN
WAYNE COUNTY
NORTH CAROLINA

PREPARED BY
NORTH CAROLINA DEPARTMENT OF TRANSPORTATION
INFORMATION TECHNOLOGY - GIS UNIT
IN COOPERATION WITH THE
U.S. DEPARTMENT OF TRANSPORTATION
FEDERAL HIGHWAY ADMINISTRATION



Customized
GIS map
checked by
P & A

Mapping

Road Inv.

REVISED

GOLDSBORO CORP. LIMIT INCLUDES
SEYMOUR JOHNSON A.F.B.

Seymour-Johnson
Air Force Base

1"=1500'=457.2m