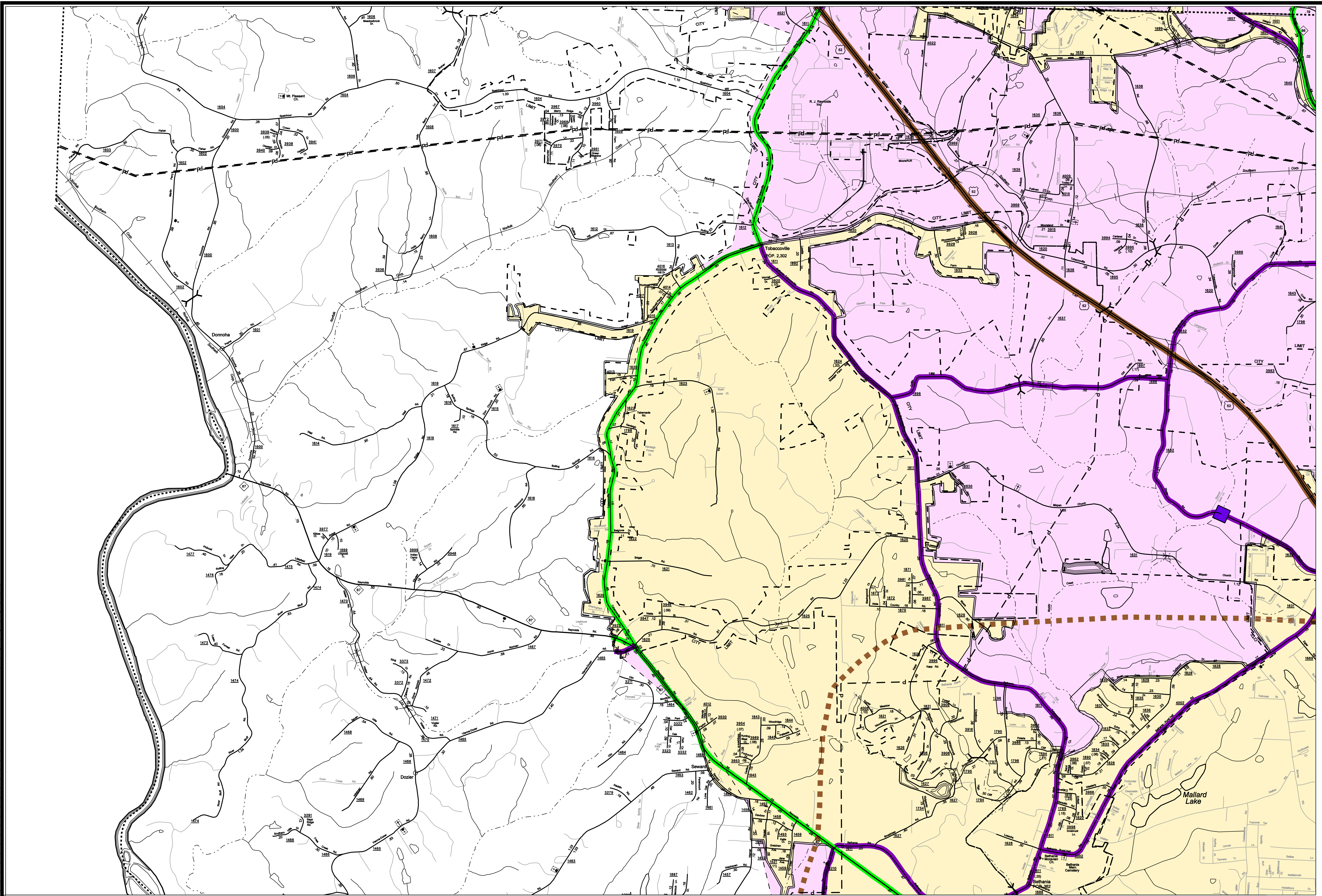
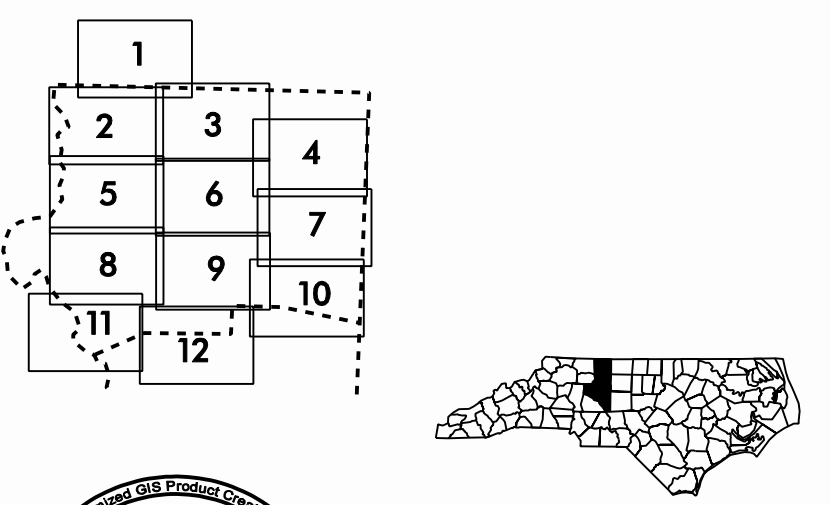


Disclaimer: Although the GIS Unit's goal is to provide the most correct and complete information as possible, the magnitude and dynamics of the data prevent any guarantee of accuracy or completeness. If you find any information that should be corrected, please send your request to the GIS Unit.



- ### LEGEND
- |  |  |  |   |
|--|--|--|---|
|  | ROAD   |  | CABLE   |
|  | 4 LANE UNDIVIDED HIGHWAY   |  | RESERVATION OR PARK BOUNDARY                          |
|  | DIVIDED HIGHWAY  |  | INSET AREA  |
|  | FULL CONTROL ACCESS  |  | FREE OR TOLL FERRY                                    |
|  | DETAILED HIGHWAY INTERCHANGE   |  | CANAL   |
|  | ROAD THROUGH MOUNTAIN PASS   |  | NARROW STREAM   |
|  | HIGHWAY BRIDGE   |  | WIDE STREAM   |
|  | UNDERPASS  |  | DAM WITH LOCK   |
|  | OVERPASS   |  | DAM   |
|  | DRAW SPAN ON BRIDGE  |  | RESERVOIR, POND, OR LAKE                              |
|  | HIGHWAY TUNNEL   |  | COUNTY SEAT   |
|  | FORD   |  | COMMUNITY AND TOWN CENTER                             |
|  | INTERSTATE HIGHWAY   |  | SCHOOL  |
|  | U.S. NUMBERED HIGHWAY  |  | COLLEGE OR UNIVERSITY                                 |
|  | N.C. NUMBERED HIGHWAY  |  | HOSPITAL  |
|  | U.S. NUMBERED BICYCLE ROUTE  |  | CHURCH WITH CEMETERY                                  |
|  | INTERSTATE INTERCHANGE NUMBER  |  | CEMETERY  |
|  | SECONDARY ROAD NUMBER  |  | CEMETERY ON BACKTRACK                                 |
|  | RAILROAD ANY NUMBER OF TRACKS USED BY SINGLE OPERATING COMPANY   |  | POST OFFICE   |
|  | RAILROAD ANY NUMBER OF TRACKS USED BY MORE THAN ONE OPERATING COMPANY ON SAME OR ADJACENT SIDES OF WAY |  | POWER PLANT   |
|  | RAILROAD STATION   |  | POWER SUBSTATION                                      |
|  | GRADE CROSSING   |  | PARADE STATION  |
|  | UNDERPASS  |  | COMMUTAL OR PENAL INSTL. HIGHWAY GARAGE OR MAINT. YRD |
|  | OVERPASS   |  | WEIGHT STATION  |
|  | RAILROAD TUNNEL  |  | SWAMP OR MARSH  |
|  | RAILROAD BRIDGE  |  | GRAVEL PIT OR QUARRY                                  |
|  | UNINCORPORATED CENSUS DESIGNATED PLACE   |  | MONUMENT-SMALL HISTORICAL SITE                        |
|  | CITY LIMIT   |  | LIGHTHOUSE  |
|  | COUNTY LINE  |  | MOUNTAIN PEAK   |
|  | STATE LINE   |  | NAME  |
|  | INCORPORATED CITY OR VILLAGE (UNSHADED)  |  | REST AREA   |
|  |  |  | MUNICIPAL PARK  |
|  |  |  | TRIANGULATION STATION                                 |
|  |  |  | SCOUT CAMP STATION                                    |
|  |  |  | JUSTICE   |
|  |  |  | FEDERAL GAME LAND                                     |
|  |  |  | MILITARY AIRFIELD                                     |
|  |  |  | COMMERCIAL OR MUNICIPAL FIELD                         |
|  |  |  | HANGAR ON FIELD                                       |
|  |  |  | LANDING STRIP   |
|  |  |  | MARKED AIRSTRIP FIELD                                 |
|  |  |  | WAREHOUSES OR MANUFACTURING PLANTS                    |
|  |  |  | SHIPPING CENTRES                                      |



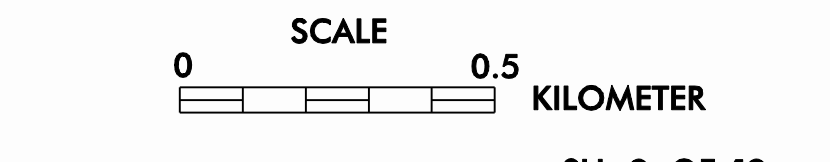
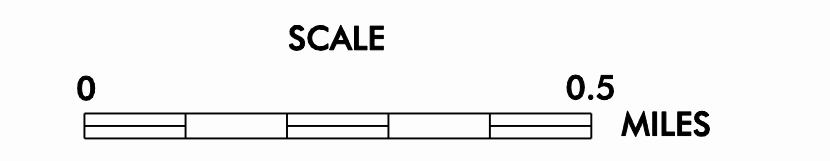
- ### SUPPLEMENTAL LEGEND
- |  |                           |  |   |
|--|---------------------------|--|---|
|  | INTERSTATE                |  | N |
|  | FUTURE INTERSTATE         |  |   |
|  | FREEWAY / EXPRESSWAY      |  | S |
|  | FUTURE FREEWAY/EXPRESSWAY |  |   |
|  | OTHER PRINCIPAL ARTERIAL  |  |   |
|  | FUTURE PRINCIPAL ARTERIAL |  |   |
|  | MINOR ARTERIAL            |  |   |
|  | FUTURE MINOR ARTERIAL     |  |   |
|  | COLLECTOR                 |  |   |
|  | FUTURE COLLECTOR          |  |   |
|  | EXISTING URBAN AREA       |  |   |
|  | SMOOTHED AREA             |  |   |
- APPROVED BY FHWA FEB. 14, 2006

## WINSTON-SALEM URBANIZED AREA

INCLUDED IN  
DAVIDSON, DAVIE, FORSYTH AND STOKES

## NORTH CAROLINA

PREPARED BY  
NORTH CAROLINA DEPARTMENT OF TRANSPORTATION  
INFORMATION TECHNOLOGY - GIS UNIT  
IN COOPERATION WITH THE  
U.S. DEPARTMENT OF TRANSPORTATION  
FEDERAL HIGHWAY ADMINISTRATION



1"=1500'=457.2m

Customized  
GIS map  
checked by  
P & A

Mapping

Road Inv.

REVISED