
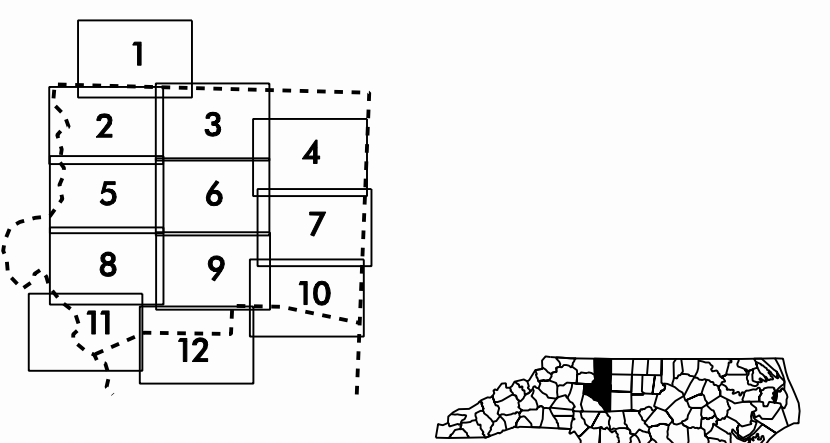


LEGEND

	ROAD		CABLE
	4 LANE UNDIVIDED HIGHWAY		RESERVATION OR PARK BOUNDARY
	DIVIDED HIGHWAY		INSET AREA
	FULL CONTROL ACCESS		FREE OR TOLL FERRY
	DETAILED HIGHWAY INTERCHANGE		CANAL
	ROAD THROUGH MOUNTAIN PASS		WIDE STREAM
	HIGHWAY BRIDGE		DAM WITH LOCK
	OVERPASS		DAM
	DRAW SPAN ON BRIDGE		RESERVOIR, POND, OR LAKE
	HIGHWAY TUNNEL		COUNTY SEAT
	FORD		COMMUNITY AND TOWN CENTER
	INTERSTATE HIGHWAY		TOWN HALL
	U.S. NUMBERED HIGHWAY		SCHOOL
	N.C. NUMBERED HIGHWAY		COLLEGE OR UNIVERSITY
	U.S. NUMBERED BICYCLE ROUTE		HOSPITAL
	N.C. NUMBERED BICYCLE ROUTE		PARISH OR SYNAGOGUE
	INTERSTATE INTERCHANGE NUMBER		CHURCH WITH CEMETERY
	SECONDARY ROAD NUMBER		CEMETERY
	RAILROAD ANY NUMBER OF TRACKS USED BY SINGLE OPERATING COMPANY		POST OFFICE
	RAILROAD ANY NUMBER OF TRACKS USED BY MORE THAN ONE OPERATING COMPANY OR SAME OR ADJACENT ROUTES OF WAY		POWER PLANT
	RAILROAD STATION		POWER SUBSTATION
	GRADE CROSSING		PATROL STATION
	UNDERPASS		CORRECTIONAL OR PENAL INST.
	OVERPASS		HIGHWAY GARAGE OR MAINT. YARD
	RAILROAD TUNNEL		WEIGHT STATION
	RAILROAD BRIDGE		SWAMP OR MARSH
	UNINCORPORATED CENSUS DESIGNATED PLACE		GRAVEL PIT OR QUARRY
	CITY LIMIT		MOUND OR SMALL HISTORICAL SITE
	COUNTY LINE		LIGHT HOUSE
	STATE LINE		MOUNTAIN PEAK
	INCORPORATED CITY OR VILLAGE (SHADED)		NAME
			REST AREA
			MUNICIPAL PARK
			TRANSITATION STATION
			STATE GUARD STATION
			JAIL
			FEDERAL GAME LAND
			MILITARY AIRFIELD
			COMMERCIAL OR MUNICIPAL FIELD
			HANGAR ON FIELD
			LANDING STRIP
			MARKED AIRWAY FIELD
			WAREHOUSES OR MANUFACTURING PLANTS
			SHIPPING CENTRES



SUPPLEMENTAL LEGEND

	INTERSTATE
	FUTURE INTERSTATE
	FREEWAY / EXPRESSWAY
	FUTURE FREEWAY/EXPRESSWAY
	OTHER PRINCIPAL ARTERIAL
	FUTURE PRINCIPAL ARTERIAL
	MINOR ARTERIAL
	FUTURE MINOR ARTERIAL
	COLLECTOR
	FUTURE COLLECTOR
	EXISTING URBAN AREA
	SMOOTHED AREA

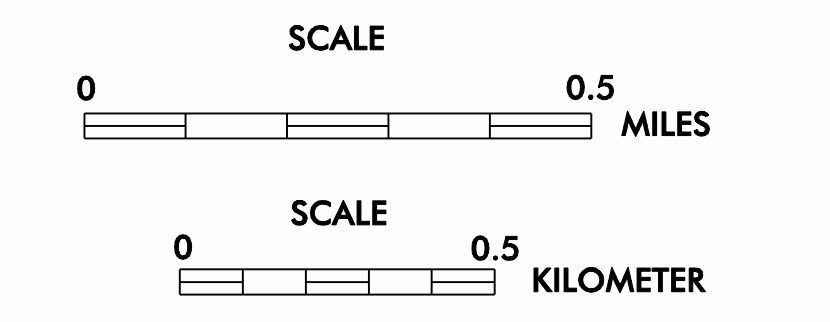
APPROVED BY FHWA FEB. 14, 2006

WINSTON-SALEM URBANIZED AREA

INCLUDED IN
DAVIDSON, DAVIE, FORSYTH AND STOKES

NORTH CAROLINA

PREPARED BY
NORTH CAROLINA DEPARTMENT OF TRANSPORTATION
INFORMATION TECHNOLOGY - GIS UNIT
IN COOPERATION WITH THE
U.S. DEPARTMENT OF TRANSPORTATION
FEDERAL HIGHWAY ADMINISTRATION



Customized
GIS map
checked by
P & A

Mapping

Road Inv.

REVISED