
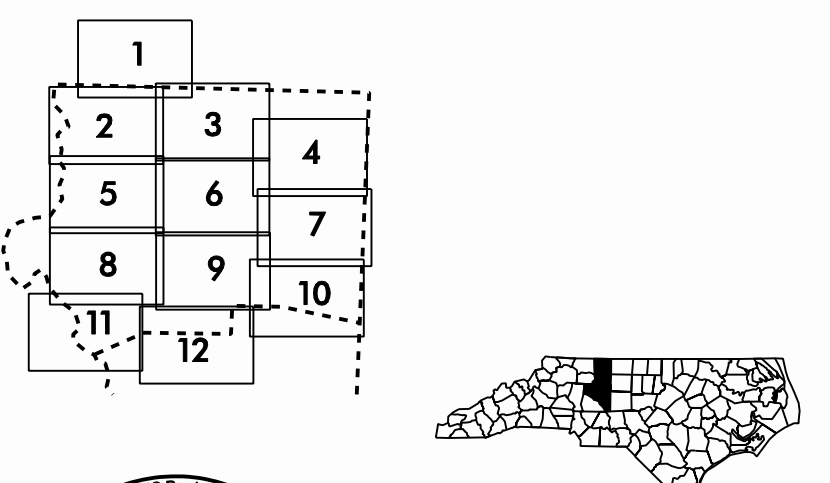


LEGEND


ROAD	4 LANE UNDIVIDED HIGHWAY	DIVIDED HIGHWAY	FCA	Detailed Highway Interchange	Road Through Mountain Pass	Highway Bridge	Underpass	Overpass	Draw Span on Bridge	Highway Tunnel	Ford	Interstate Highway	U.S. Numbered Highway	N.C. Numbered Highway	U.S. Numbered Bicycle Route	N.C. Numbered Bicycle Route	Interstate Interchange Number	Secondary Road Number	Railroad Any Number of Tracks Used by Single Operating Company	Railroad Any Number of Tracks Used by More Than One Operating Company on Same or Adjacent Rights-of-Way	Railroad Station	Grade Crossing	Underpass	Overpass	Railroad Tunnel	Railroad Bridge	Unincorporated Census Designated Place	City Limit	County Line	State Line	Incorporated City or Village, (Unincorporated)	Cable	Reservation or Park Boundary	Inlet Area	Free or Toll Ferry	Canal	Natural Stream	Wide Stream	Dam with Lock	Dam	Reservoir, Pond, or Lake	County Seat	Community and Town Center	Town Hall	Schools	College or University	Hospital	Church	Church with Cemetery	Cemetery	Parade Ground or Racetrack	Post Office	Power Plant	Power Substation	Patrol Station	Correctional or Penal Instl.	Highway Garage or Maint. Yard	Weight Station	Swamp or Marsh	Gravel Pit or Quarry	Monument-Small Historical Site	Lighthouse	Mountain Peak	Name	Rest Area	Municipal Park	Translocation Station	State Guard Station	Justice	Federal Game Land	Military Airfield	Commercial or Municipal Field	Hangar on Field	Landing Strip	Marked Airfield Field	Warehouses or Manufacturing Plants	Shopping Centres
------	--------------------------	-----------------	-----	------------------------------	----------------------------	----------------	-----------	----------	---------------------	----------------	------	--------------------	-----------------------	-----------------------	-----------------------------	-----------------------------	-------------------------------	-----------------------	--	---	------------------	----------------	-----------	----------	-----------------	-----------------	--	------------	-------------	------------	--	-------	------------------------------	------------	--------------------	-------	----------------	-------------	---------------	-----	--------------------------	-------------	---------------------------	-----------	---------	-----------------------	----------	--------	----------------------	----------	----------------------------	-------------	-------------	------------------	----------------	------------------------------	-------------------------------	----------------	----------------	----------------------	--------------------------------	------------	---------------	------	-----------	----------------	-----------------------	---------------------	---------	-------------------	-------------------	-------------------------------	-----------------	---------------	-----------------------	------------------------------------	------------------



SUPPLEMENTAL LEGEND

Blue dashed line	Interstate
Blue solid line	Future Interstate
Red dashed line	Freeway/Expressway
Red solid line	Future Freeway/Expressway
Green dashed line	Other Principal Arterial
Green solid line	Future Principal Arterial
Purple dashed line	Minor Arterial
Purple solid line	Future Minor Arterial
Yellow dashed line	Collector
Yellow solid line	Future Collector
Yellow shaded area	Existing Urban Area
Pink shaded area	Smoothed Area

APPROVED BY FHWA FEB. 14, 2006

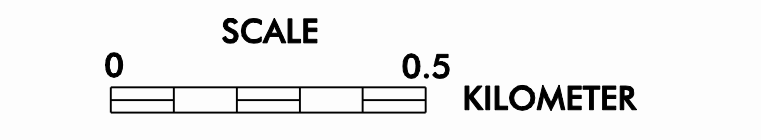
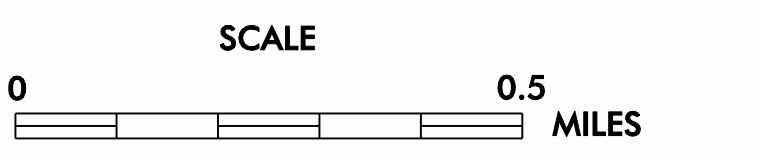


WINSTON-SALEM URBANIZED AREA

INCLUDED IN
DAVIDSON, DAVIE, FORSYTH AND STOKES

NORTH CAROLINA

PREPARED BY
NORTH CAROLINA DEPARTMENT OF TRANSPORTATION
INFORMATION TECHNOLOGY - GIS UNIT
IN COOPERATION WITH THE
U.S. DEPARTMENT OF TRANSPORTATION
FEDERAL HIGHWAY ADMINISTRATION



Customized
GIS map
checked by
P & A

Mapping

Road Inv.

REVISED