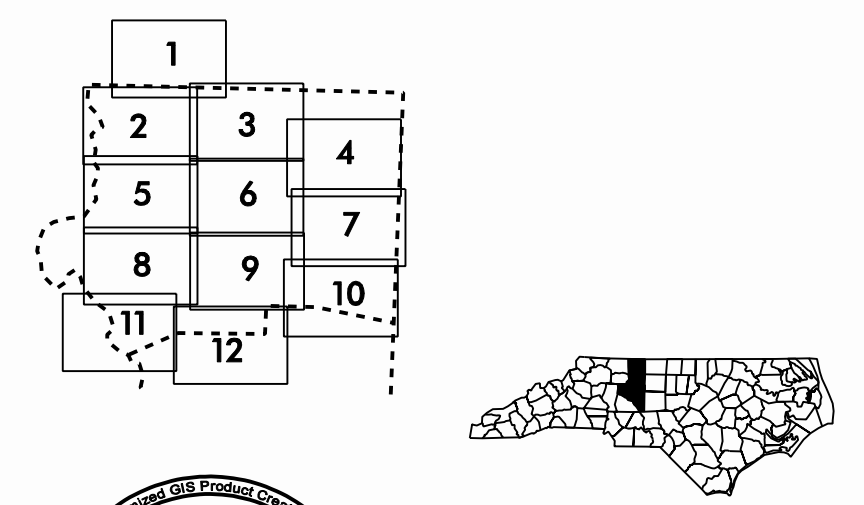


### LEGEND

	ROAD		CABLE
	4 LANE UNDIVIDED HIGHWAY		COUNTY SEAT
	DIVIDED HIGHWAY		COMMUNITY AND TOWN CENTER
	FULL CONTROL ACCESS		TOWN HALL
	DETAILED HIGHWAY INTERCHANGE		SCHOOL
	ROAD THROUGH MOUNTAIN PASS		COLLEGE OR UNIVERSITY
	HIGHWAY BRIDGE		HOSPITAL
	UNDERPASS		CHURCH WITH CEMETERY
	OVERPASS		CEMETERY OR RACETRACK
	DRAW SPAN ON BRIDGE		POST OFFICE
	HIGHWAY TUNNEL		POWER PLANT
	FORD		POWER SUBSTATION
	INTERSTATE HIGHWAY		RAILROAD STATION
	U.S. NUMBERED HIGHWAY		COMMERCIAL OR RETAIL RETAIL HIGHWAY GARAGE OR MAINT. YARD
	U.S. NUMBERED BICYCLE ROUTE		WEIGHT STATION
	INTERSTATE INTERCHANGE NUMBER		SWAMP OR MARSH
	SECONDARY ROAD NUMBER		GRAVEL PIT OR QUARRY
	RAILROAD ANY NUMBER OF TRACKS USED BY SINGLE OPERATING COMPANY		MOUND OR SMALL HISTORICAL SITE
	RAILROAD ANY NUMBER OF TRACKS USED BY MORE THAN ONE OPERATING COMPANY ON SAME OR ADJACENT SIDES OF WAY		LIGHTHOUSE
	RAILROAD STATION		MOUNTAIN PEAK
	GRADE CROSSING		NAME
	UNDERPASS		REST AREA
	OVERPASS		MUNICIPAL PARK
	RAILROAD TUNNEL		TRANSLOCATION STATION
	RAILROAD BRIDGE		SCOUT GUARD STATION
	UNINCORPORATED CENSUS DESIGNATED PLACE		JUSTICE
	CITY LIMIT		FEDERAL GAME LAND
	COUNTY LINE		MILITARY AIRFIELD
	STATE LINE		COMMERCIAL OR INDUSTRIAL FIELD HANGAR ON FIELD
	INCORPORATED CITY OR VILLAGE (SHADED)		LANDING STRIP
			MARKED AIRFIELD FIELD
			WAREHOUSES OR MANUFACTURING PLANTS (SHADED)
			SHIPPING CENTRES



### SUPPLEMENTAL LEGEND

	INTERSTATE
	FUTURE INTERSTATE
	FREEWAY / EXPRESSWAY
	FUTURE FREEWAY/EXPRESSWAY
	OTHER PRINCIPAL ARTERIAL
	FUTURE PRINCIPAL ARTERIAL
	MINOR ARTERIAL
	FUTURE MINOR ARTERIAL
	COLLECTOR
	FUTURE COLLECTOR
	EXISTING URBAN AREA
	SMOOTHED AREA

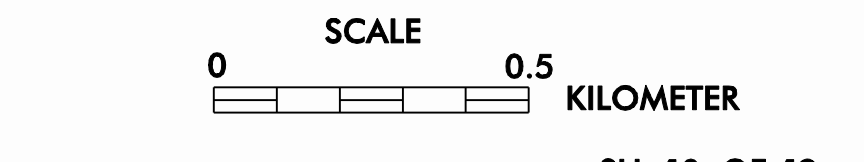
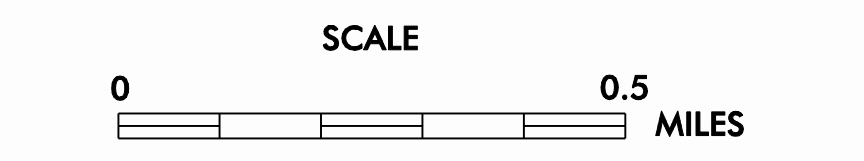
APPROVED BY FHWA FEB. 14, 2006

## WINSTON-SALEM URBANIZED AREA

INCLUDED IN  
DAVIDSON, DAVIE, FORSYTH AND STOKES

## NORTH CAROLINA

PREPARED BY  
NORTH CAROLINA DEPARTMENT OF TRANSPORTATION  
INFORMATION TECHNOLOGY - GIS UNIT  
IN COOPERATION WITH THE  
U.S. DEPARTMENT OF TRANSPORTATION  
FEDERAL HIGHWAY ADMINISTRATION



Customized  
GIS map  
checked by  
P & A  
  
Mapping  
Road Inv.  
  
REVISED