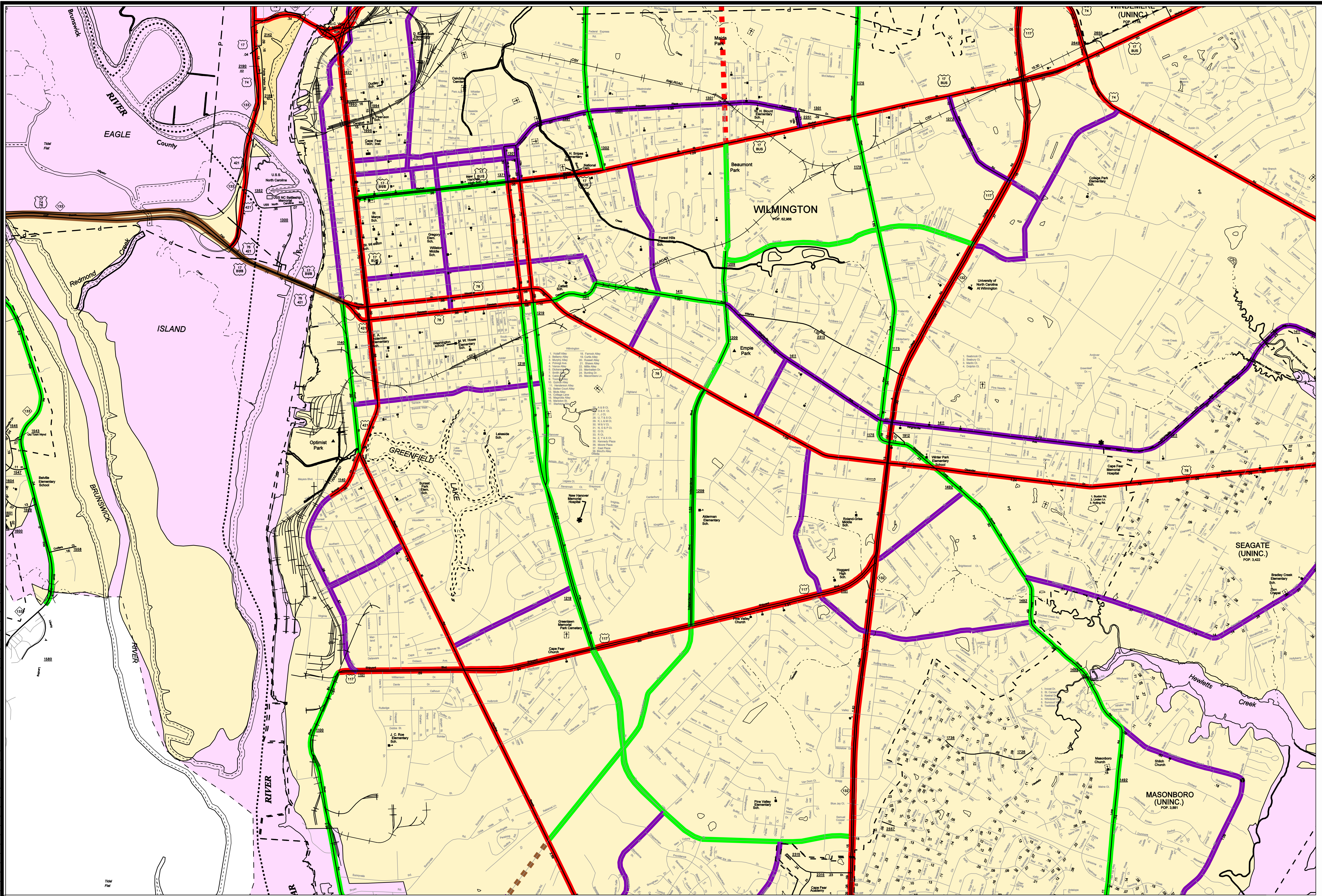
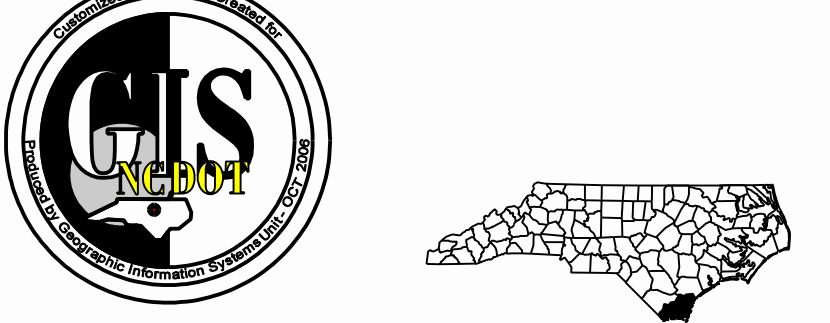
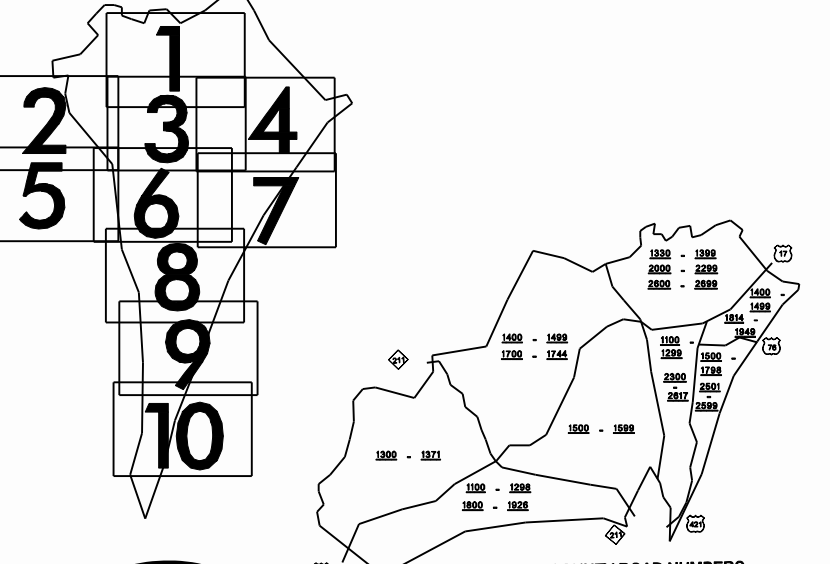


Customized GIS map checked by P & A  
Mapping  
Road Inv.  
REVISED



### LEGEND

ROAD	4 LANE UNDIVIDED HIGHWAY	DIVIDED HIGHWAY	FCA	DETAILED HIGHWAY INTERCHANGE	ROAD THROUGH MOUNTAIN PASS	HIGHWAY BRIDGE	UNDERPASS	OVERPASS	DRAW SPAN ON BRIDGE	HIGHWAY TUNNEL	FORD	INTERSTATE HIGHWAY	U.S. NUMBERED HIGHWAY	U.S. NUMBERED HIGHWAY	U.S. NUMBERED BICYCLE ROUTE	U.S. NUMBERED BICYCLE ROUTE	INTERSTATE INTERCHANGE NUMBER	SECONDARY ROAD NUMBER	RAILROAD ANY NUMBER OF TRACKS USED BY SINGLE OPERATING COMPANY	RAILROAD ANY NUMBER OF TRACKS USED BY MORE THAN ONE OPERATING COMPANY OR STATE OR ADJACENT STATES-COUNTRY	RAILROAD STATION	RAILROAD BRIDGE	RAILROAD TUNNEL	RAILROAD BRIDGE	UNINCORPORATED CENSUS DESIGNATED PLACE	CITY LIMIT	COUNTY LINE	STATE LINE	INCORPORATED CITY OR VILLAGE, (GENERALIZED)	CABLE	RESERVATION OR PARK BOUNDARY	INLET AREA	FREIGHT OR TOLL FERRY	CANAL	NARROW STREAM	WIDE STREAM	DAM WITH LOCK	DAM	RESERVOIR, POND, OR LAKE	COUNTY SEAT	CITY AND TOWN CENTER	SCHOOL	COLLEGE OR UNIVERSITY	HOSPITAL	CHURCH	CHURCH WITH CEMETERY	CEMETERY	PARKING LOT OR SACRILEG	POST OFFICE	POWER PLANT	POWER SUBSTATION	PATROL STATION	COMMERCIAL OR RETAIL WHOLESALE HIGHWAY DRIVE OR MARINE YARD	WRIGHT STATION	SHARP OR MARSH	GRAVEL PIT OR QUARRY	MONUMENT-SMALL HISTORICAL SITE	LIGHTHOUSE	MOUNTAIN PEAK	NAME	REST AREA	MUNICIPAL PARK	TRIANGULATION STATION	SCIENTIFIC STATION	FEDERAL GAME LAND	MILITARY AIRFIELD	COMBINATION OF MUNICIPAL FIELD	HANGAR ON FIELD	LANDING STRIP	MARKED AIRWAY FIELD	WAREHOUSES OR MANUFACTURING PLANTS	SHOPPING CENTRES
------	--------------------------	-----------------	-----	------------------------------	----------------------------	----------------	-----------	----------	---------------------	----------------	------	--------------------	-----------------------	-----------------------	-----------------------------	-----------------------------	-------------------------------	-----------------------	--	---	------------------	-----------------	-----------------	-----------------	--	------------	-------------	------------	---	-------	------------------------------	------------	-----------------------	-------	---------------	-------------	---------------	-----	--------------------------	-------------	----------------------	--------	-----------------------	----------	--------	----------------------	----------	-------------------------	-------------	-------------	------------------	----------------	---	----------------	----------------	----------------------	--------------------------------	------------	---------------	------	-----------	----------------	-----------------------	--------------------	-------------------	-------------------	--------------------------------	-----------------	---------------	---------------------	------------------------------------	------------------



### SUPPLEMENTAL LEGEND

Blue dashed line	INTERSTATE
Blue solid line	FUTURE INTERSTATE
Red solid line	FREEWAY / EXPRESSWAY
Red dashed line	FUTURE FREEWAY/EXPRESSWAY
Green solid line	OTHER PRINCIPAL ARTERIAL
Green dashed line	FUTURE PRINCIPAL ARTERIAL
Yellow solid line	MINOR ARTERIAL
Yellow dashed line	FUTURE MINOR ARTERIAL
Purple solid line	COLLECTOR
Purple dashed line	FUTURE COLLECTOR
Light yellow shaded area	EXISTING URBAN AREA
Light pink shaded area	SMOOTHED AREA

APPROVED BY FHWA FEB. 14, 2006

## WILMINGTON URBANIZED AREA

INCLUDED IN  
BRUNSWICK AND NEW HANOVER COUNTIES

### NORTH CAROLINA

PREPARED BY  
NORTH CAROLINA DEPARTMENT OF TRANSPORTATION  
INFORMATION TECHNOLOGY - GIS UNIT  
IN COOPERATION WITH THE  
U.S. DEPARTMENT OF TRANSPORTATION  
FEDERAL HIGHWAY ADMINISTRATION

