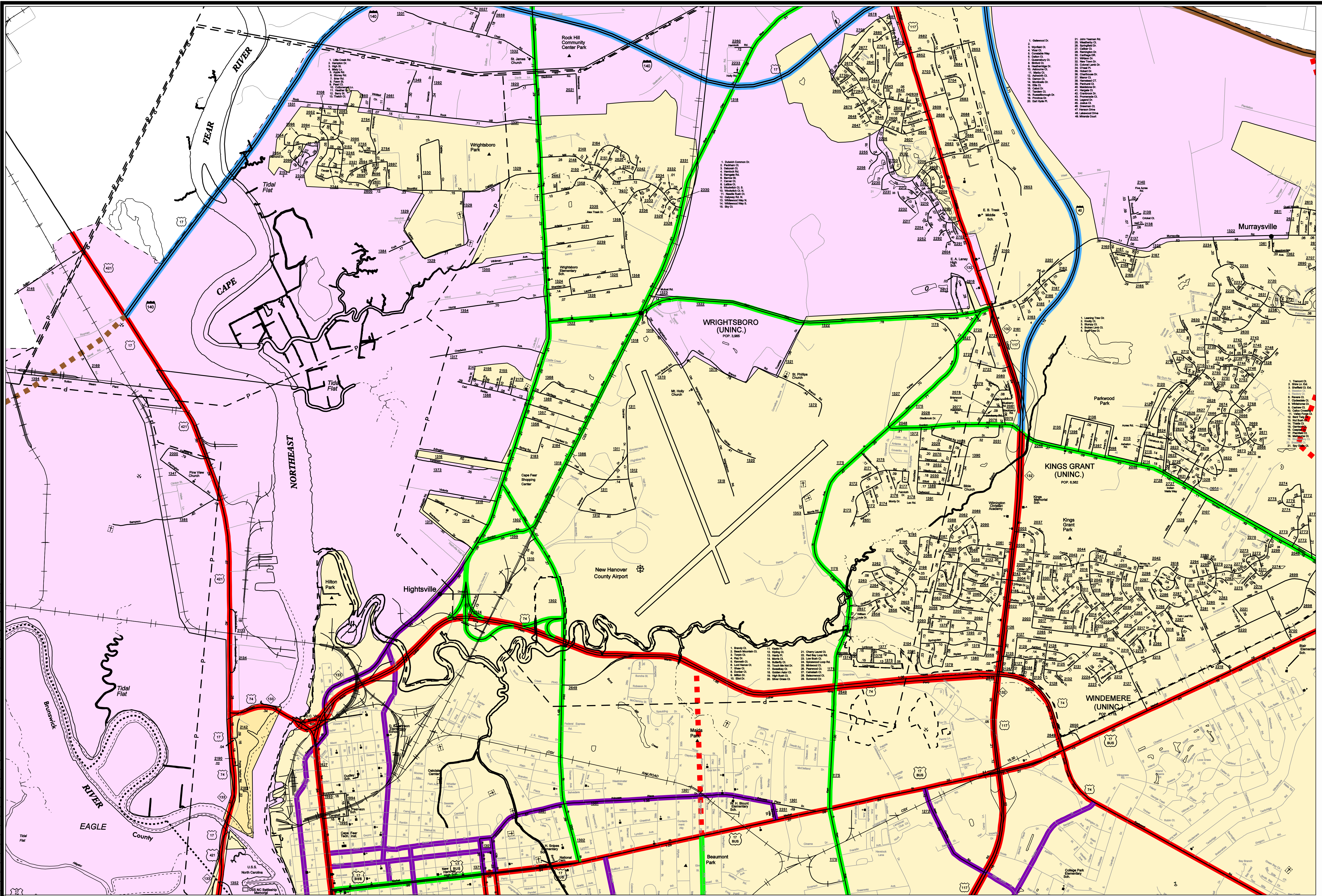
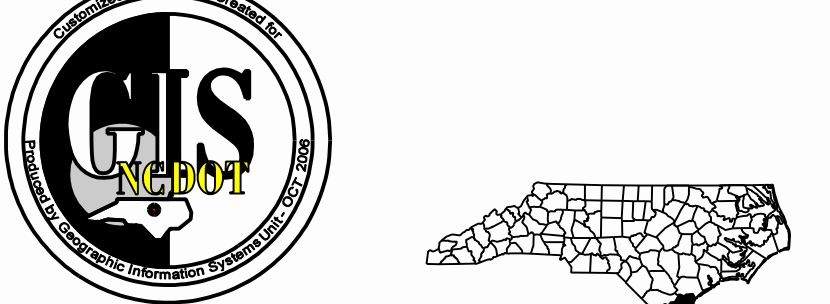
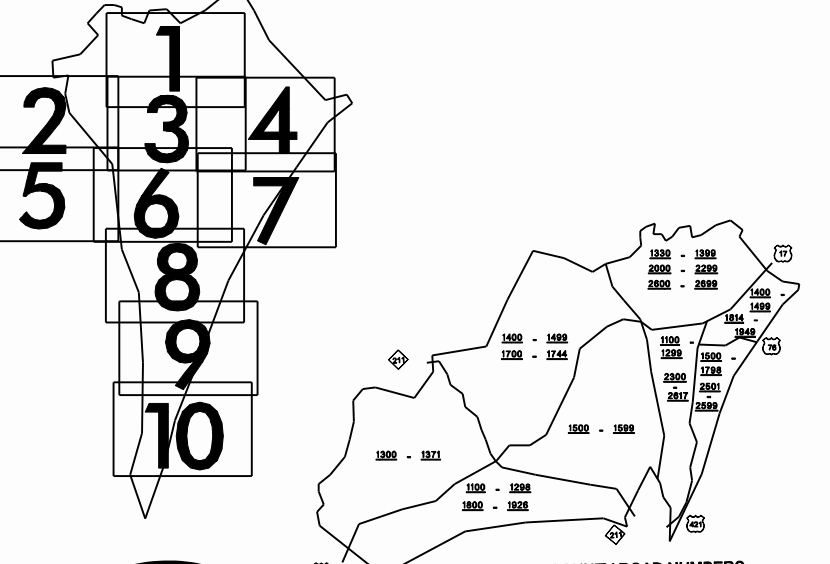


Disclaimer: Although the GIS Unit's goal is to provide the most correct and complete information as possible, the magnitude and dynamics of the data prevent any guarantee of accuracy or completeness. If you find any information that should be corrected, please send your request to the GIS Unit.

Customized GIS map checked by P & A
Mapping
Road Inv.
REVISED



- ### LEGEND
- ROAD
 - 4 LANE UNDIVIDED HIGHWAY
 - DIVIDED HIGHWAY
 - FCA
 - FULL CONTROL ACCESS
 - DETAILED HIGHWAY INTERCHANGE
 - ROAD THROUGH MOUNTAIN PASS
 - HIGHWAY BRIDGE
 - UNDERPASS
 - OVERPASS
 - DRAW SPAN ON BRIDGE
 - HIGHWAY TUNNEL
 - FORD
 - INTERSTATE HIGHWAY
 - U.S. NUMBERED HIGHWAY
 - N.C. NUMBERED HIGHWAY
 - N.C. NUMBERED BICYCLE ROUTE
 - U.S. NUMBERED BICYCLE ROUTE
 - INTERSTATE INTERCHANGE NUMBER
 - SECONDARY ROAD NUMBER
 - RAILROAD ANY NUMBER OF TRACKS USED BY SINGLE OPERATING COMPANY
 - RAILROAD ANY NUMBER OF TRACKS USED BY SEVERAL OPERATING COMPANIES OR SAME OR ADJACENT ROUTES OR WAY
 - RAILROAD STATION
 - RAILROAD BRIDGE
 - RAILROAD TUNNEL
 - RAILROAD BRIDGE
 - UNINCORPORATED CENSUS DESIGNATED PLACE
 - CITY LIMIT
 - COUNTY LINE
 - STATE LINE
 - INCORPORATED CITY OR VILLAGE, (UNINCORPORATED)
 - CABLE
 - RESERVATION OR PARK BOUNDARY
 - INSET AREA
 - FREEL OR TOLL FERRY
 - CANAL
 - HARBOR STREAM
 - WIDE STREAM
 - DAM WITH LOCK
 - DAM
 - RESERVOIR, POND, OR LAKE
 - COUNTY SEAT AND TOWN CENTER
 - SCHOOL
 - COLLEGE OR UNIVERSITY
 - HOSPITAL
 - COURT
 - CHURCH WITH CEMETERY
 - CEMETERY
 - PARKGROUND OR SACRILEG
 - POST OFFICE
 - POWER PLANT
 - POWER SUBSTATION
 - PATROL STATION
 - COMMERCIAL OR RETAIL WHOLESALE HIGHWAY DIV. OR DIST. OFFICE
 - WEIGHT STATION
 - SWAMP OR MARSH
 - GRAVEL PIT OR QUARRY
 - MONUMENT-SMALL HISTORICAL SITE
 - LIGHTHOUSE
 - MOUNTAIN PEAK
 - NAME
 - REST AREA
 - MUNICIPAL PARK
 - TRANSPORTATION STATION
 - STATE GUARD STATION
 - JAIL
 - FEDERAL GAME LAND
 - MILITARY AIRFIELD
 - COMBINATION OR MUNICIPAL FIELD
 - HANGAR ON FIELD
 - LANDING STRIP
 - MARKED AIRWAY FIELD
 - WAREHOUSE OR MANUFACTURING PLANTS
 - SHOPPING CENTERS



- ### SUPPLEMENTAL LEGEND
- INTERSTATE
 - FUTURE INTERSTATE
 - FREEWAY / EXPRESSWAY
 - FUTURE FREEWAY/EXPRESSWAY
 - OTHER PRINCIPAL ARTERIAL
 - FUTURE PRINCIPAL ARTERIAL
 - MINOR ARTERIAL
 - FUTURE MINOR ARTERIAL
 - COLLECTOR
 - FUTURE COLLECTOR
 - EXISTING URBAN AREA
 - SMOOTHED AREA
- APPROVED BY FHWA FEB. 14, 2006

WILMINGTON URBANIZED AREA

INCLUDED IN
BRUNSWICK AND NEW HANOVER COUNTIES

NORTH CAROLINA

PREPARED BY
NORTH CAROLINA DEPARTMENT OF TRANSPORTATION
INFORMATION TECHNOLOGY - GIS UNIT
IN COOPERATION WITH THE
U.S. DEPARTMENT OF TRANSPORTATION
FEDERAL HIGHWAY ADMINISTRATION

